

NOTICE!!

These documents have been scanned!

Do not place un-scanned documents beneath this notice!

Do not remove this notice from this file!

GPO Jacket No. 560-102
Print Order 61540
Rise Business Services, LLC
Job=AZ15 5/2/2019



Box Number= AZ15018



Claim Begin-End: AMC437465-AMC437811

1 Initial Receipt



AZ15018-23

AMC437155-AMC437465

AMC#	DATE CLOSED	ADJ INITIALS	REMARKS
437651			
437652			
437653			
437654			
437655			
437656			
437657			
437658			
437659			
437660			
437661			
437662			
437663			
437664			
437665			
437666			
437667			
437668			
437669			
437670			

AMC#	DATE CLOSED	ADJ INITIALS	REMARKS
437671			
437672			
437673			
437674			
437675			
437676			
437677			
437678			
437679			
437680			
437681			
437682			
437683			
437684			
437685			
437686			
437687			
437688			
437689			
437690			

AMC#	DATE CLOSED	ADJ INITIALS	REMARKS
437691			
437692			
437693			
437694			
437695			
437696			
437697			
437698			
437699			
437700			
437701			
437702			
437703			
437704			
437705			
437706			
437707			
437708			
437709			
437710			

AMC#	DATE CLOSED	ADJ INITIALS	REMARKS
437711			
437712			
437713			
437714			
437715			
437716			
437717			
437718			
437719			
437720			
437721			
437722			
437723			
437724			
437725			
437726			
437727			
437728			
437729			
437730			

AMC#	DATE CLOSED	ADJ INITIALS	REMARKS
437731			
437732			
437733			
437734			
437735			
437736			
437737			
437738			
437739			
437740			
437741			
437742			
437743			
437744			
437745			
437746			
437747			
437748			
437749			
437750			

AMC#	DATE CLOSED	ADJ INITIALS	REMARKS
437751			
437752			
437753			
437754			
437755			
437756			
437757			
437758			
437759			
437760			
437761			
437762			
437763			
437764			
437765			
437766			
437767			
437768			
437769			
437770			

AMC#	DATE CLOSED	ADJ INITIALS	REMARKS
437771			
437772			
437773			
437774			
437775			
437776			
437777			
437778			
437779			
437780			
437781			
437782			
437783			
437784			
437785			
437786			
437787			
437788			
437789			
437790			

AMC#	DATE CLOSED	ADJ INITIALS	REMARKS
437791			
437792			
437793			
437794			
437795			
437796			
437797			
437798			
437799			
437800			
437801			
437802			
437803			
437804			
437805			
437806			
437807			
437808			
437809			
437810			

NOTICE!!

These documents have been scanned!

Do not place un-scanned documents beneath this notice!

Do not remove this notice from this file!

GPO Jacket No. 560-102
Print Order 61540
Rise Business Services, LLC
Job=AZ15 5/2/2019



Box Number= AZ15018



Claim Begin-End: AMC437465-AMC437811

2 Correspondence



AZ15018-23

AMC437155-AMC437465

**NO
DOCUMENTS
FOUND**

NO DOCUMENTS FOUND
NO DOCUMENTS FOUND

NOTICE!!

These documents have been scanned!

Do not place un-scanned documents beneath this notice!

Do not remove this notice from this file!

GPO Jacket No. 560-102
Print Order 61540
Rise Business Services, LLC
Job=AZ15 5/2/2019



Box Number= AZ15018



Claim Begin-End: AMC437465-AMC437811

3 Transfers



AZ15018-23

AMC437155-AMC437465

**NO
DOCUMENTS
FOUND**

NO DOCUMENTS FOUND
NO DOCUMENTS FOUND

NOTICE!!

These documents have been scanned!

Do not place un-scanned documents beneath this notice!

Do not remove this notice from this file!

GPO Jacket No. 560-102
Print Order 61540
Rise Business Services, LLC
Job=AZ15 5/2/2019



Box Number= AZ15018



Claim Begin-End: AMC437465-AMC437811

4 Annual Filings



AZ15018-23

AMC437155-AMC437465

**NO
DOCUMENTS
FOUND**

NO DOCUMENTS FOUND
NO DOCUMENTS FOUND

NOTICE!!

These documents have been scanned!

Do not place un-scanned documents beneath this notice!

Do not remove this notice from this file!

GPO Jacket No. 560-102
Print Order 61540
Rise Business Services, LLC
Job=AZ15 5/2/2019



Box Number= AZ15018



Claim Begin-End: AMC437465-AMC437811

5 Miscellaneous



AZ15018-23

AMC437155-AMC437465

**NO
DOCUMENTS
FOUND**

NO DOCUMENTS FOUND
NO DOCUMENTS FOUND

NOTICE!!

These documents have been scanned!

Do not place un-scanned documents beneath this notice!

Do not remove this notice from this file!

GPO Jacket No. 560-102
Print Order 61540
Rise Business Services, LLC
Job=AZ15 5/2/2019



Box Number= AZ15018



Claim Begin-End: AMC437465-AMC437811

6 Location Notices-Amendments and Supporting Documents



AZ15018-23

AMC437155-AMC437465

Return to:
Mr. Marc A. Marra, Esq.
Fennemore Craig, P.C.
2394 E Camelback Rd, Suite 600
Phoenix AZ 85016-3429



**LOCATION NOTICE FOR PLACER MINING CLAIM
STATE OF ARIZONA, COUNTY OF YAVAPAI**

NOTICE IS HEREBY GIVEN that the **DC 185** Placer Mining claim has been located by:
DRAKE CEMENT, LLC
whose current mailing address is: 5745 N Scottsdale Rd,
Suite B-110, Scottsdale, AZ 85250

BLM
Date
Stamp

2016 APR -1 A 11: 22

YAVAPAI, ARIZONA

RECEIVED
YAVAPAI STATE OFFICE

This Placer mining claim consists of approximately **20** acres.

The general course of this claim is **North to South** and it is situated in the Puntteney Mining District, Yavapai County, Arizona. This claim is **1320** feet in length and **660** feet in width. This claim is marked by five monuments, constructed of 2" x 2" wood posts extending 4' above the ground, one at each corner and one at the location monument for this claim.

The location monument on which this Location Notice is posted is situated within:

Section 36, Township 19 North, Range 2 West, Gila and Salt River Meridian, Yavapai County, Arizona.

The location monument is set inside the **Northeast** corner of this claim, approximately 4' **West** of the **East** line of the claim and 4' **South** of the **North** line of the claim.

This claim encompasses the following Quarter Section(s), Section(s), Township(s) and Range(s):

NW ¼, SW ¼, NE ¼ &

SW ¼, SW ¼, NE ¼,

Section 36, T19N-R2W, G&SRM, Yavapai County, Arizona.

Depicted on the attached claim map.

THE SOUTHEAST CORNER OF THIS CLAIM IS 2640'± NORTH & 1980'± WEST OF THE SOUTHEAST CORNER OF SECTION 36, T19N-R2W.

Located, dated and posted on the ground this 8th day of March, 2016.

Drake Cement, LLC (Owner)

By: 
Jody A. Stone, RLS (Agent)

RECEIVED
YAVAPAI STATE OFFICE
2016 APR 26 P 1:59
YAVAPAI, ARIZONA

AMC 437640

"DC 185"

PLACER MINING CLAIM

NW1/4, SW1/4, NE1/4

&

SW1/4, SW1/4, NE1/4 OF SECTION 36

T19N-R2W, G&SRM, YAVAPAI COUNTY, AZ

ALL CLAIMS ARE 1320' IN LENGTH & 660' IN WIDTH



SCALE 1"=1500'



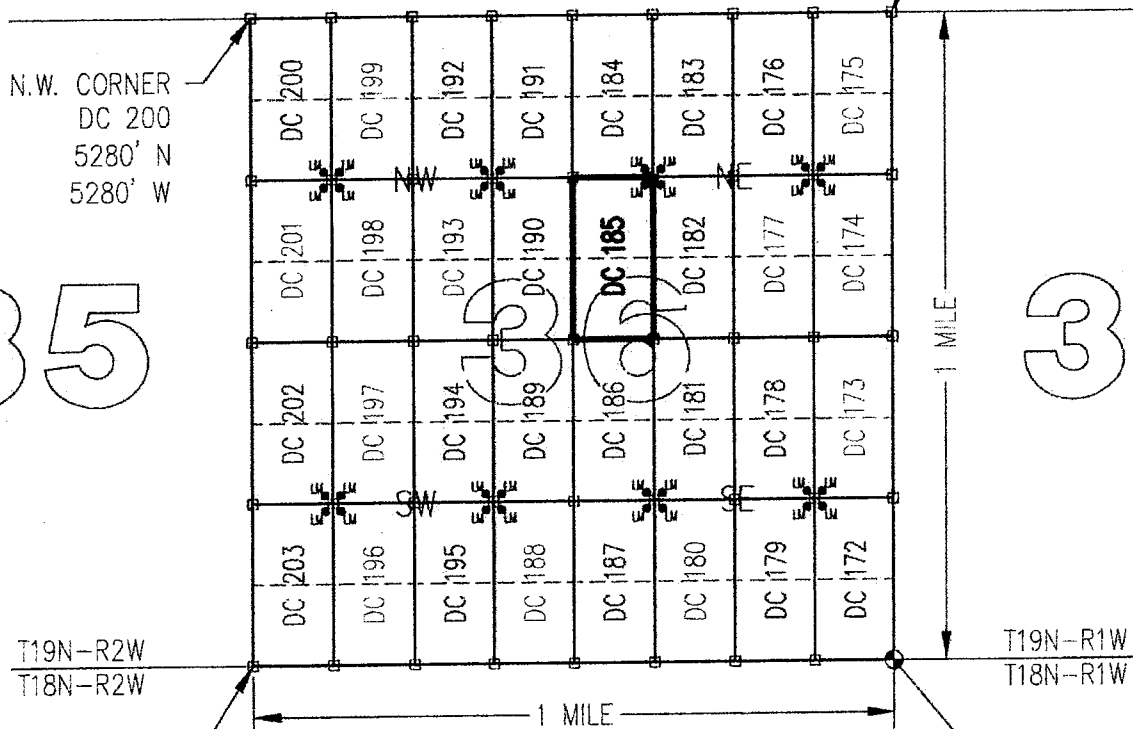
0 1500 3000

N.W. CORNER
DC 200
5280' N
5280' W

N.E. CORNER
DC 175
5280' N
0' W

35

31



T19N-R2W
T18N-R2W

T19N-R1W
T18N-R1W

S.W. CORNER
DC 203
0' N
5280' W

S.E. CORNER
SECTION 36
0' NORTH
0' WEST

CLAIM ACREAGE = 20 +/- ACRES

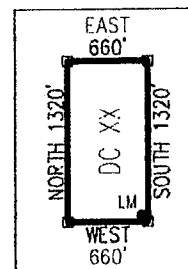
□ INDICATES CORNER OF PLACER CLAIM.
SET 2"x2"x5' WOODEN POST (TYPICAL).

LM • INDICATES LOCATION MONUMENT. SET 2"x2"x5' WOODEN
POST (INSIDE THE PLACER CLAIM) 4' by 4' FROM A
CORNER POST WITH A PLASTIC BOTTLE ATTACHED
CONTAINING THE LOCATION NOTICE (TYPICAL).

LOCATORS: DRAKE CFMNT, LLC
5745 N Scottsdale Rd, Suite B-110,
Scottsdale, AZ 85250

TYPICAL CLAIM DETAIL

(NOT TO SCALE)




MCH 27 11 10

Return to:
Mr. Marc A. Marra, Esq.
Fennemore Craig, P.C.
2394 E Camelback Rd, Suite 600
Phoenix AZ 85016-3429

**LOCATION NOTICE FOR PLACER MINING CLAIM
STATE OF ARIZONA, COUNTY OF YAVAPAI**

NOTICE IS HEREBY GIVEN that the **DC 185** Placer Mining claim has been located by:
DRAKE CEMENT, LLC
whose current mailing address is: 5745 N Scottsdale Rd,
Suite B-110, Scottsdale, AZ 85250



This Placer mining claim consists of approximately **20** acres.

The general course of this claim is **North to South** and it is situated in the Puntenney Mining District, Yavapai County, Arizona. This claim is **1320** feet in length and **660** feet in width. This claim is marked by five monuments, constructed of 2" x 2" wood posts extending 4' above the ground, one at each corner and one at the location monument for this claim.

The location monument on which this Location Notice is posted is situated within:

Section 36, Township 19 North, Range 2 West, Gila and Salt River Meridian, Yavapai County, Arizona.

The location monument is set inside the **Northeast** corner of this claim, approximately 4' **West** of the **East** line of the claim and 4' **South** of the **North** line of the claim.

This claim encompasses the following Quarter Section(s), Section(s), Township(s) and Range(s):

NW ¼, SW ¼, NE ¼ &

SW ¼, SW ¼, NE ¼,

Section 36, T19N-R2W, G&SRM, Yavapai County, Arizona.

Depicted on the attached claim map.

THE SOUTHEAST CORNER OF THIS CLAIM IS 2640'± NORTH & 1980'± WEST OF THE SOUTHEAST CORNER OF SECTION 36, T19N-R2W.

Located, dated and posted on the ground this 8th day of March, 2016.

Drake Cement, LLC (Owner)

By: 
Jody A. Stone, RLS (Agent)

AMC 437640

"DC 185"

PLACER MINING CLAIM

NW1/4, SW1/4, NE1/4

&

SW1/4, SW1/4, NE1/4 OF SECTION 36

T19N-R2W, G&SRM, YAVAPAI COUNTY, AZ

ALL CLAIMS ARE 1320' IN LENGTH & 660' IN WIDTH



SCALE 1"=1500'



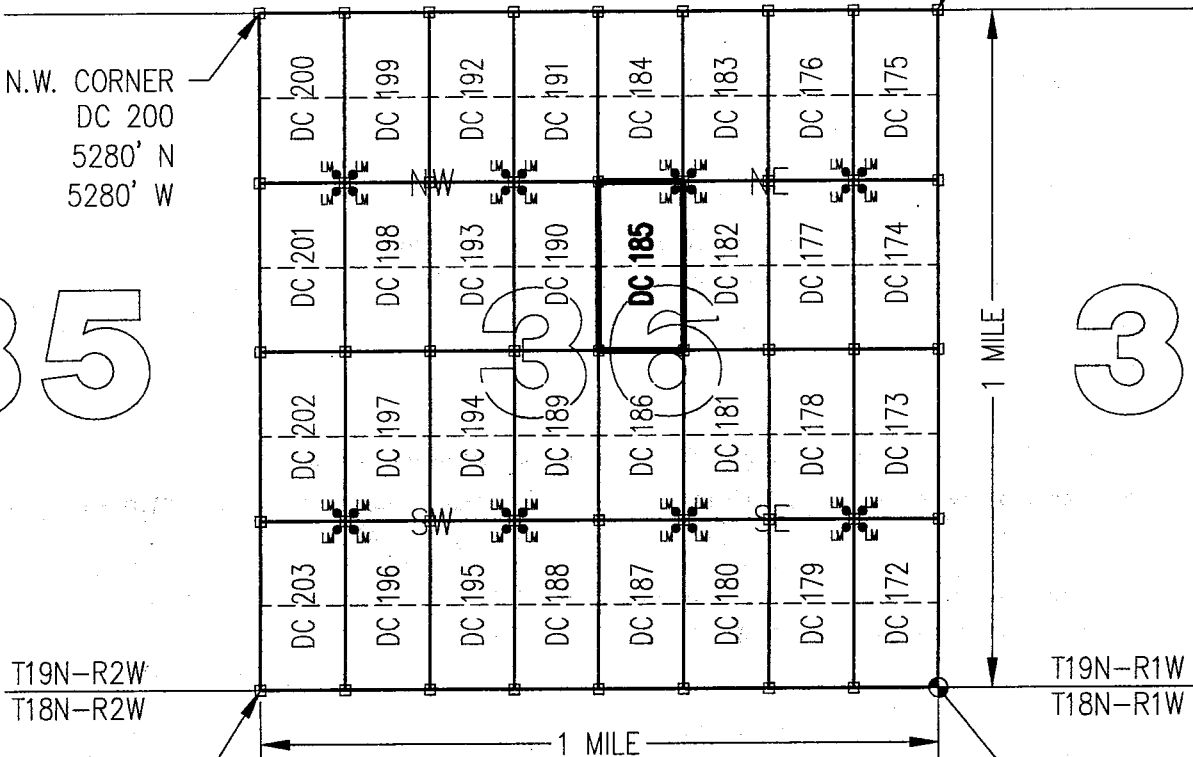
0 1500 3000

N.E. CORNER
DC 175
5280' N
0' W

N.W. CORNER
DC 200
5280' N
5280' W

35

31



S.W. CORNER
DC 203
0' N
5280' W

S.E. CORNER
SECTION 36
0' NORTH
0' WEST

CLAIM ACREAGE = 20 +/- ACRES

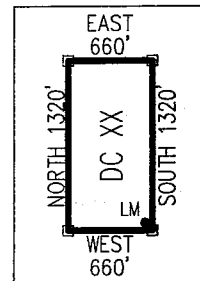
□ INDICATES CORNER OF PLACER CLAIM.
SET 2"x2"x5' WOODEN POST (TYPICAL).

LM • INDICATES LOCATION MONUMENT. SET 2"x2"x5' WOODEN
POST (INSIDE THE PLACER CLAIM) 4' by 4' FROM A
CORNER POST WITH A PLASTIC BOTTLE ATTACHED
CONTAINING THE LOCATION NOTICE (TYPICAL).

LOCATORS: DRAKE CEMENT, LLC
5745 N Scottsdale Rd, Suite B-110,
Scottsdale, AZ 85250

TYPICAL CLAIM DETAIL

(NOT TO SCALE)



04962710HW

Return to:
Mr. Marc A. Marra, Esq.
Fennemore Craig, P.C.
2394 E Camelback Rd, Suite 600
Phoenix AZ 85016-3429




**LOCATION NOTICE FOR PLACER MINING CLAIM
STATE OF ARIZONA, COUNTY OF YAVAPAI**

NOTICE IS HEREBY GIVEN that the **DC 186** Placer

Mining claim has been located by:

DRAKE CEMENT, LLC

whose current mailing address is: 5745 N Scottsdale Rd,
Suite B-110, Scottsdale, AZ 85250



RECEIVED
YAVAPAI STATE OFFICE

This Placer mining claim consists of approximately **20** acres.

The general course of this claim is **North to South** and it is situated in the Puntenney Mining District, Yavapai County, Arizona. This claim is **1320** feet in length and **660** feet in width. This claim is marked by five monuments, constructed of 2" x 2" wood posts extending 4' above the ground, one at each corner and one at the location monument for this claim.

The location monument on which this Location Notice is posted is situated within:

Section 36, Township 19 North, Range 2 West, Gila and Salt River Meridian, Yavapai County, Arizona.

The location monument is set inside the **Southeast** corner of this claim, approximately 4' **West** of the **East** line of the claim and 4' **North** of the **South** line of the claim.

This claim encompasses the following Quarter Section(s), Section(s), Township(s) and Range(s):

NW ¼, NW ¼, SE ¼ &

SW ¼, NW ¼, SE ¼,

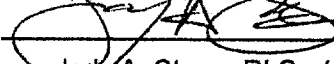
Section 36, T19N-R2W, G&SRM, Yavapai County, Arizona.

Depicted on the attached claim map.

THE SOUTHEAST CORNER OF THIS CLAIM IS 1320'± NORTH & 1980'± WEST OF THE SOUTHEAST CORNER OF SECTION 36, T19N-R2W.

Located, dated and posted on the ground this 8th day of March, 2016.

Drake Cement, LLC (Owner)

By: 
Jody A. Stone, RLS (Agent)

RECEIVED
YAVAPAI STATE OFFICE
2016 APR 26 P 1:59
GILBERT, ARIZONA

AN0437641

"DC 186"

PLACER MINING CLAIM

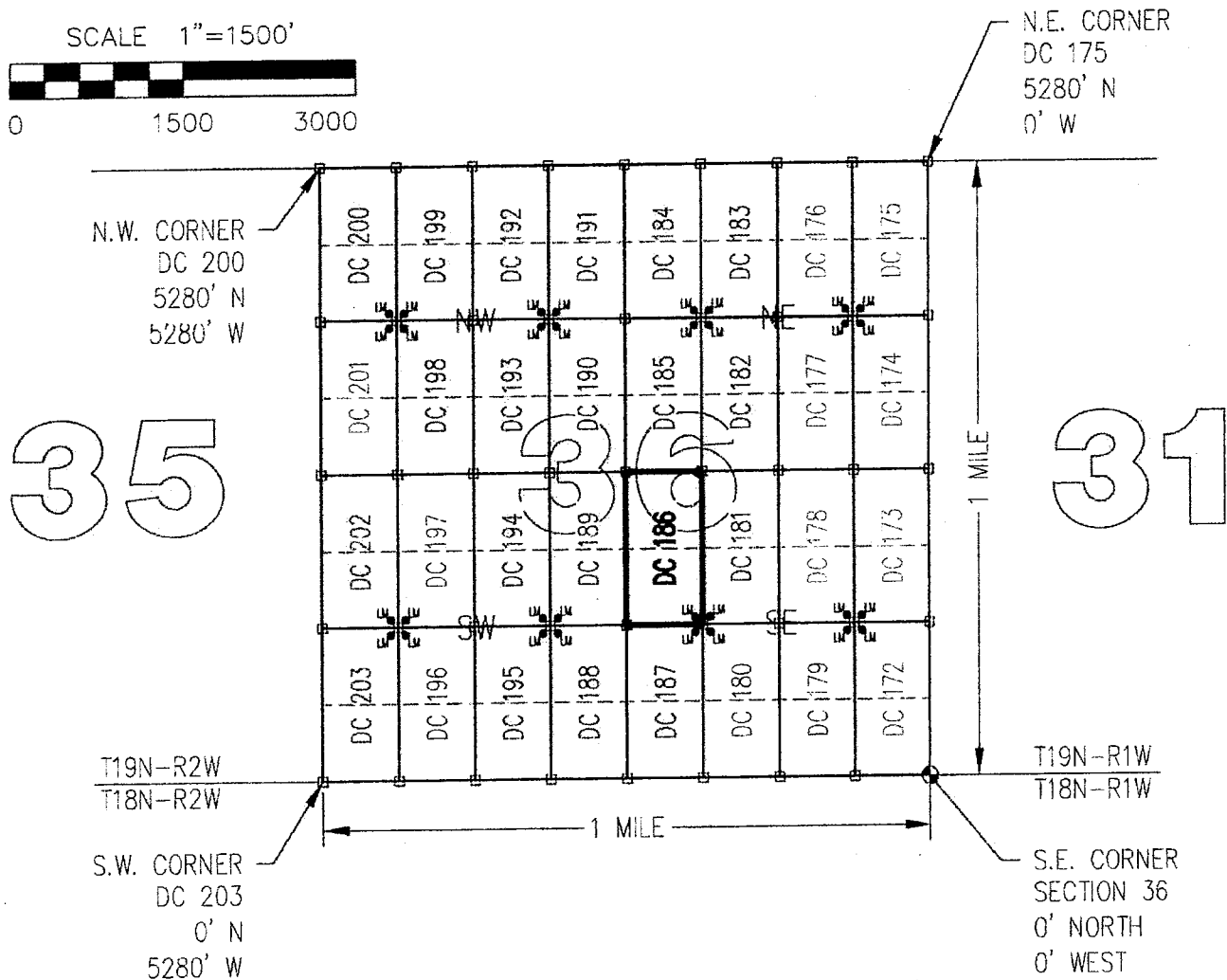
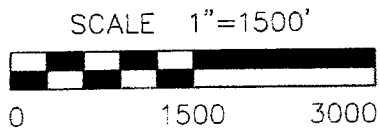
NW1/4, NW1/4, SE1/4

&

SW1/4, NW1/4, SE1/4 OF SECTION 36

T19N-R2W, G&SRM, YAVAPAI COUNTY, AZ

ALL CLAIMS ARE 1320' IN LENGTH & 660' IN WIDTH



CLAIM ACREAGE = 20 +/- ACRES

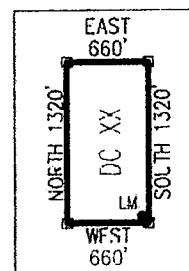
□ INDICATES CORNER OF PLACER CLAIM.
SET 2"x2"x5' WOODEN POST (TYPICAL).

LM • INDICATES LOCATION MONUMENT. SET 2"x2"x5' WOODEN POST (INSIDE THE PLACER CLAIM) 4' by 4' FROM A CORNER POST WITH A PLASTIC BOTTLE ATTACHED CONTAINING THE LOCATION NOTICE (TYPICAL).

LOCATORS: DRAKE CEMENT, LLC
5745 N Scottsdale Rd, Suite B-110,
Scottsdale, AZ 85250

TYPICAL CLAIM DETAIL

(NOT TO SCALE)




ARCH 37611

Return to:
Mr. Marc A. Marra, Esq.
Fennemore Craig, P.C.
2394 E Camelback Rd, Suite 600
Phoenix AZ 85016-3429

**LOCATION NOTICE FOR PLACER MINING CLAIM
STATE OF ARIZONA, COUNTY OF YAVAPAI**

NOTICE IS HEREBY GIVEN that the **DC 186** Placer Mining claim has been located by:
DRAKE CEMENT, LLC
whose current mailing address is: 5745 N Scottsdale Rd,
Suite B-110, Scottsdale, AZ 85250



This Placer mining claim consists of approximately **20** acres.

The general course of this claim is **North to South** and it is situated in the Puntenney Mining District, Yavapai County, Arizona. This claim is **1320** feet in length and **660** feet in width. This claim is marked by five monuments, constructed of 2" x 2" wood posts extending 4' above the ground, one at each corner and one at the location monument for this claim.

The location monument on which this Location Notice is posted is situated within:

Section 36, Township 19 North, Range 2 West, Gila and Salt River Meridian, Yavapai County, Arizona.

The location monument is set inside the **Southeast** corner of this claim, approximately 4' **West** of the **East** line of the claim and 4' **North** of the **South** line of the claim.

This claim encompasses the following Quarter Section(s), Section(s), Township(s) and Range(s):

NW ¼, NW ¼, SE ¼ &

SW ¼, NW ¼, SE ¼,

Section 36, T19N-R2W, G&SRM, Yavapai County, Arizona.

Depicted on the attached claim map.

THE SOUTHEAST CORNER OF THIS CLAIM IS 1320'± NORTH & 1980'± WEST OF THE SOUTHEAST CORNER OF SECTION 36, T19N-R2W.

Located, dated and posted on the ground this 8th day of March, 2016.

Drake Cement, LLC (Owner)

By: 
Jedy A. Stone, RLS (Agent)

AMC4376411

"DC 186"

PLACER MINING CLAIM

NW1/4, NW1/4, SE1/4

&

SW1/4, NW1/4, SE1/4 OF SECTION 36

T19N-R2W, G&SRM, YAVAPAI COUNTY, AZ

ALL CLAIMS ARE 1320' IN LENGTH & 660' IN WIDTH



SCALE 1"=1500'



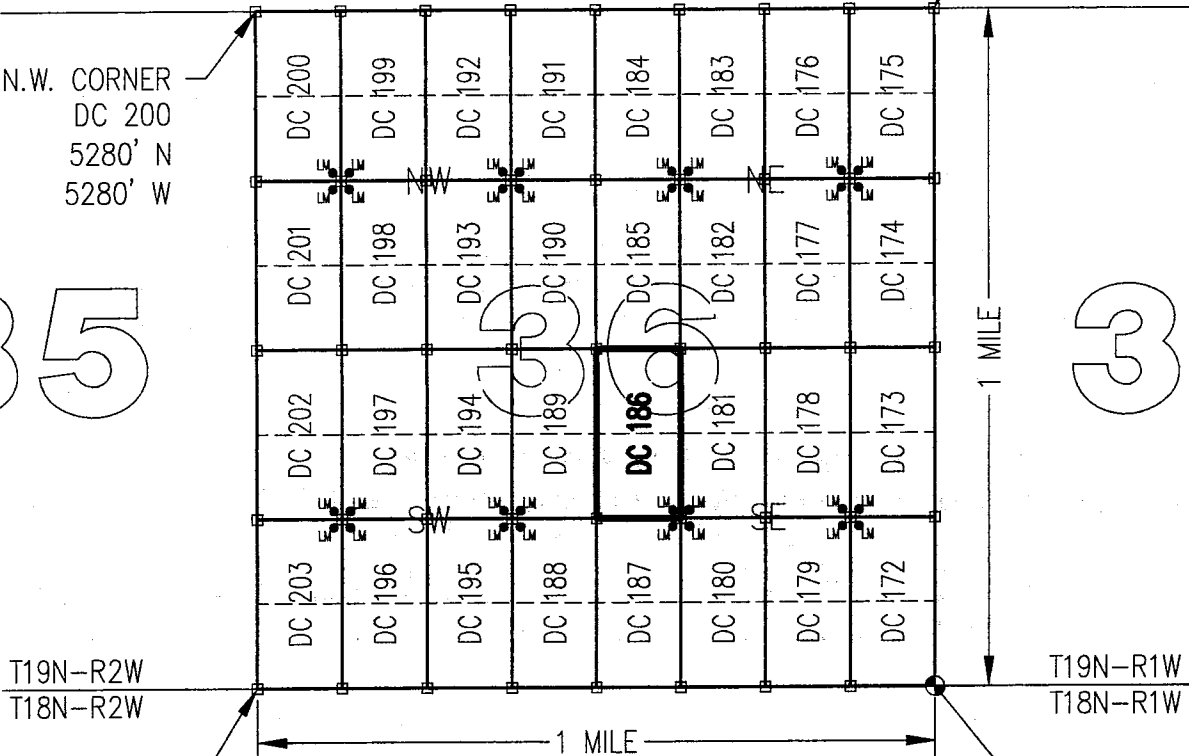
0 1500 3000

N.E. CORNER
DC 175
5280' N
0' W

N.W. CORNER
DC 200
5280' N
5280' W

35

31



T19N-R2W
T18N-R2W

T19N-R1W
T18N-R1W

S.W. CORNER
DC 203
0' N
5280' W

S.E. CORNER
SECTION 36
0' NORTH
0' WEST

CLAIM ACREAGE = 20 +/- ACRES

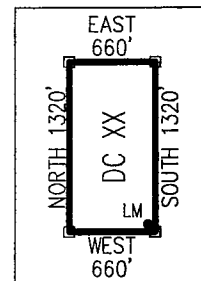
□ INDICATES CORNER OF PLACER CLAIM.
SET 2"x2"x5' WOODEN POST (TYPICAL).

LM • INDICATES LOCATION MONUMENT. SET 2"x2"x5' WOODEN
POST (INSIDE THE PLACER CLAIM) 4' by 4' FROM A
CORNER POST WITH A PLASTIC BOTTLE ATTACHED
CONTAINING THE LOCATION NOTICE (TYPICAL).

LOCATORS: DRAKE CEMENT, LLC
5745 N Scottsdale Rd, Suite B-110,
Scottsdale, AZ 85250

TYPICAL CLAIM DETAIL

(NOT TO SCALE)



ARL11376411

Return to:
Mr. Marc A. Marra, Esq.
Fennemore Craig, P.C.
2394 E Camelback Rd, Suite 600
Phoenix AZ 85016-3429




**LOCATION NOTICE FOR PLACER MINING CLAIM
STATE OF ARIZONA, COUNTY OF YAVAPAI**

NOTICE IS HEREBY GIVEN that the **DC 187** Placer

Mining claim has been located by:

DRAKE CEMENT, LLC

whose current mailing address is: 5745 N Scottsdale Rd,
Suite B-110, Scottsdale, AZ 85250



RECEIVED
YAVAPAI STATE OFFICE

This Placer mining claim consists of approximately **20** acres.

The general course of this claim is **North to South** and it is situated in the Puntenney Mining District, Yavapai County, Arizona. This claim is **1320** feet in length and **660** feet in width. This claim is marked by five monuments, constructed of 2" x 2" wood posts extending 4' above the ground, one at each corner and one at the location monument for this claim.

The location monument on which this Location Notice is posted is situated within:

Section 36, Township 19 North, Range 2 West, Gila and Salt River Meridian, Yavapai County, Arizona.

The location monument is set inside the **Northeast** corner of this claim, approximately 4' **West** of the **East** line of the claim and 4' **South** of the **North** line of the claim.

This claim encompasses the following Quarter Section(s), Section(s), Township(s) and Range(s):

NW ¼, SW ¼, SE ¼ &

SW ¼, SW ¼, SE ¼,

Section 36, T19N-R2W, G&SRM, Yavapai County, Arizona.

Depicted on the attached claim map.

THE SOUTHEAST CORNER OF THIS CLAIM IS 0'± NORTH & 1980'± WEST OF THE SOUTHEAST CORNER OF SECTION 36, T19N-R2W.

Located, dated and posted on the ground this 8th day of March, 2016.

Drake Cement, LLC (Owner)

By:

Jody A. Stone, RLS (Agent)

PHOENIX, ARIZONA

2016 APR 26 P 1: 59

RECEIVED
YAVAPAI STATE OFFICE

ANC 437642


"DC 187"
PLACER MINING CLAIM
 NW1/4, SW1/4, SE1/4

&
SW1/4, SW1/4, SE1/4 OF SECTION 36

T19N-R2W, G&SRM, YAVAPAI COUNTY, AZ
 ALL CLAIMS ARE 1320' IN LENGTH & 660' IN WIDTH

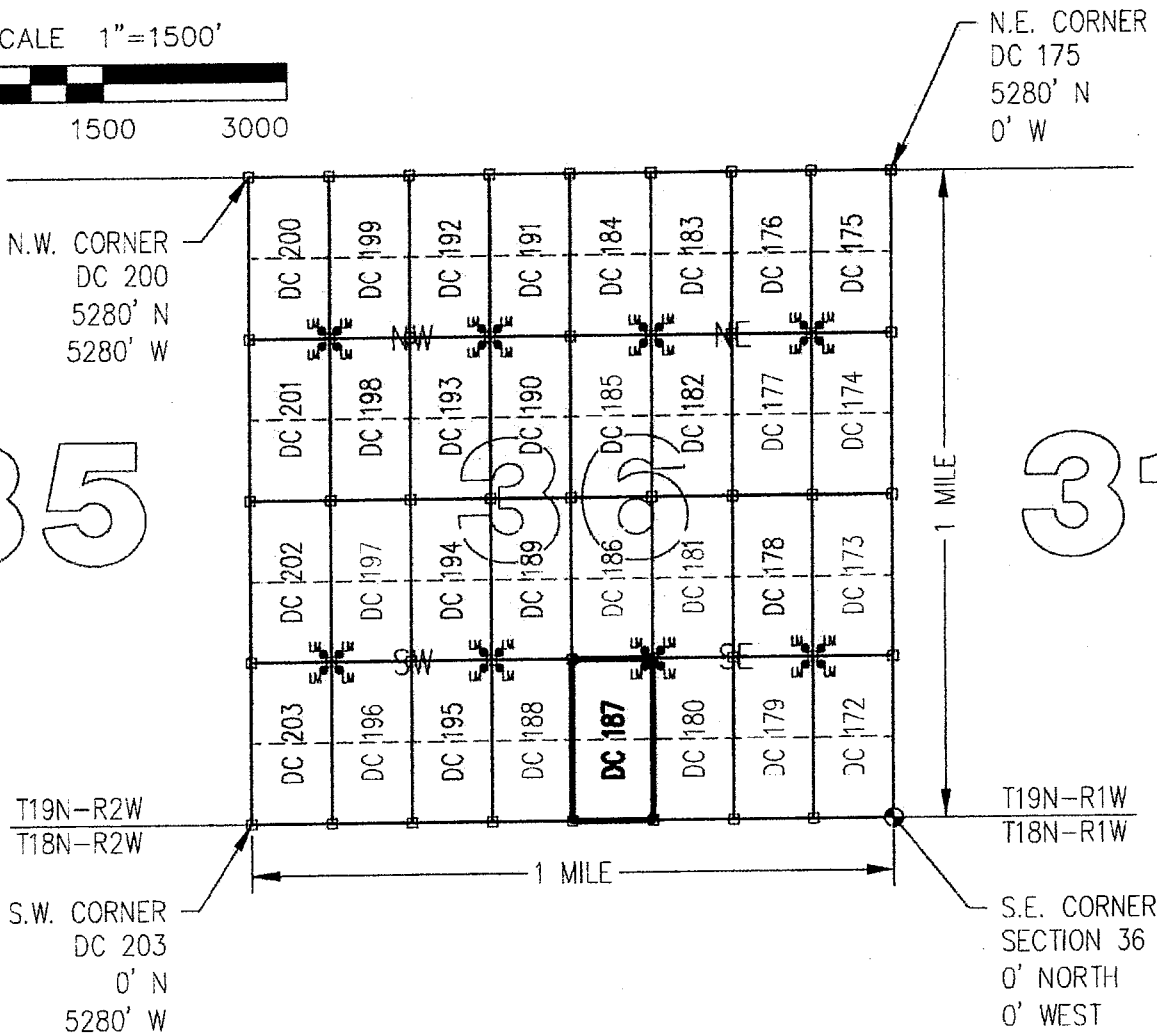


SCALE 1"=1500'



35

31



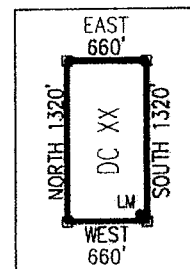
CLAIM ACREAGE = 20 +/- ACRES

□ INDICATES CORNER OF PLACER CLAIM.
 SET 2"x2"x5' WOODEN POST (TYPICAL).

LM • INDICATES LOCATION MONUMENT. SET 2"x2"x5' WOODEN
 POST (INSIDE THE PLACER CLAIM) 4' by 4' FROM A
 CORNER POST WITH A PLASTIC BOTTLE ATTACHED
 CONTAINING THE LOCATION NOTICE (TYPICAL).

LOCATORS: DRAKE CFMENT, IIC.
 5745 N Scottsdale Rd, Suite B-110,
 Scottsdale, AZ 85250

TYPICAL CLAIM DETAIL
 (NOT TO SCALE)




AMC 137642

Return to:
Mr. Marc A. Marra, Esq.
Fennemore Craig, P.C.
2394 E Camelback Rd, Suite 600
Phoenix AZ 85016-3429

**LOCATION NOTICE FOR PLACER MINING CLAIM
STATE OF ARIZONA, COUNTY OF YAVAPAI**

NOTICE IS HEREBY GIVEN that the **DC 187** Placer Mining claim has been located by:
DRAKE CEMENT, LLC
whose current mailing address is: 5745 N Scottsdale Rd,
Suite B-110, Scottsdale, AZ 85250



This Placer mining claim consists of approximately **20** acres.

The general course of this claim is **North to South** and it is situated in the Puntenney Mining District, Yavapai County, Arizona. This claim is **1320** feet in length and **660** feet in width. This claim is marked by five monuments, constructed of 2" x 2" wood posts extending 4' above the ground, one at each corner and one at the location monument for this claim.

The location monument on which this Location Notice is posted is situated within:

Section 36, Township 19 North, Range 2 West, Gila and Salt River Meridian, Yavapai County, Arizona.

The location monument is set inside the **Northeast** corner of this claim, approximately 4' **West** of the **East** line of the claim and 4' **South** of the **North** line of the claim.

This claim encompasses the following Quarter Section(s), Section(s), Township(s) and Range(s):

NW ¼, SW ¼, SE ¼ &

SW ¼, SW ¼, SE ¼,

Section 36, T19N-R2W, G&SRM, Yavapai County, Arizona.

Depicted on the attached claim map.

THE SOUTHEAST CORNER OF THIS CLAIM IS 0'± NORTH & 1980'± WEST OF THE SOUTHEAST CORNER OF SECTION 36, T19N-R2W.

Located, dated and posted on the ground this 8th day of March, 2016.

Drake Cement, LLC (Owner)

By: 
Jody A. Stone, RLS (Agent)

AMC437642

"DC 187"

PLACER MINING CLAIM

NW1/4, SW1/4, SE1/4

&


SW1/4, SW1/4, SE1/4 OF SECTION 36

T19N-R2W, G&SRM, YAVAPAI COUNTY, AZ

ALL CLAIMS ARE 1320' IN LENGTH & 660' IN WIDTH



SCALE 1"=1500'

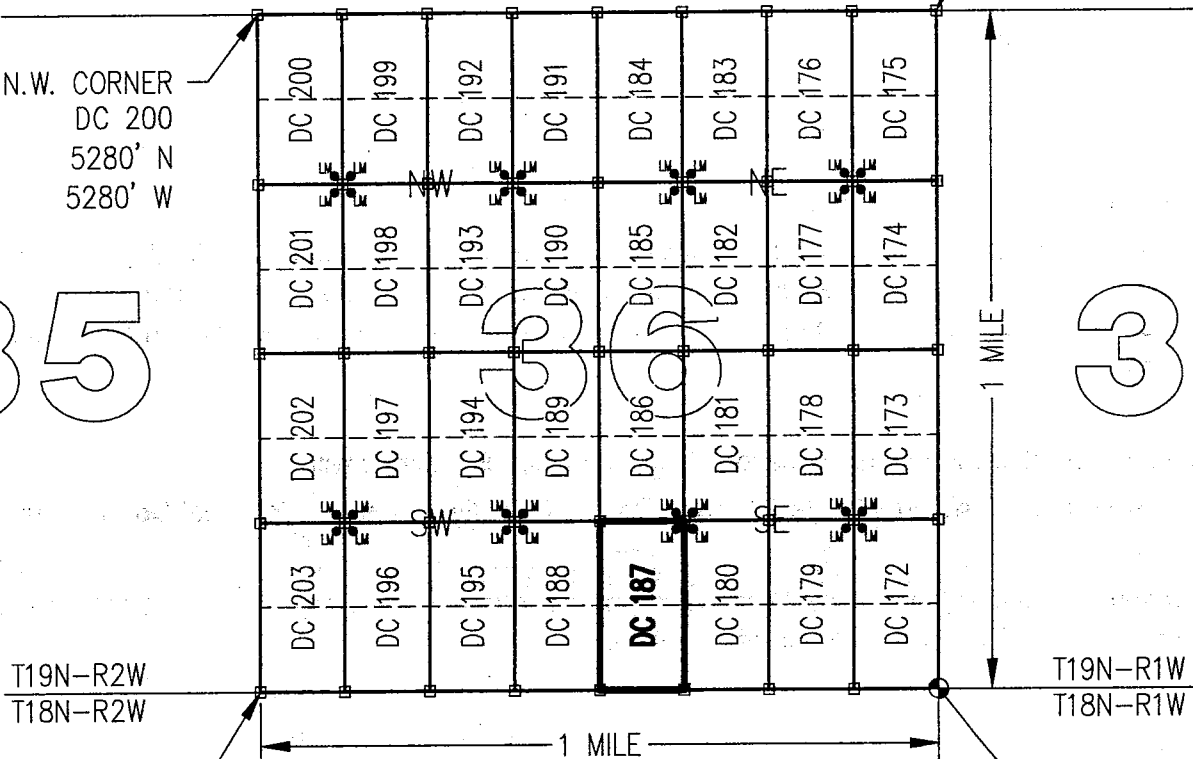


N.E. CORNER
DC 175
5280' N.
0' W

N.W. CORNER
DC 200
5280' N
5280' W

35

31



S.W. CORNER
DC 203
0' N
5280' W

S.E. CORNER
SECTION 36
0' NORTH
0' WEST

CLAIM ACREAGE = 20 +/- ACRES

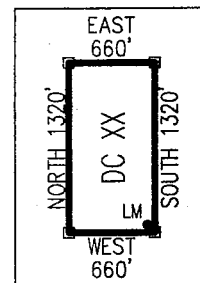
□ INDICATES CORNER OF PLACER CLAIM.
SET 2"x2"x5' WOODEN POST (TYPICAL).

LM • INDICATES LOCATION MONUMENT. SET 2"x2"x5' WOODEN
POST (INSIDE THE PLACER CLAIM) 4' by 4' FROM A
CORNER POST WITH A PLASTIC BOTTLE ATTACHED
CONTAINING THE LOCATION NOTICE (TYPICAL).

LOCATORS: DRAKE CEMENT, LLC
5745 N Scottsdale Rd, Suite B-110,
Scottsdale, AZ 85250

TYPICAL CLAIM DETAIL

(NOT TO SCALE)



AMC137612

Return to:
Mr. Marc A. Marra, Esq.
Fennemore Craig, P.C.
2394 E Camelback Rd, Suite 600
Phoenix AZ 85016-3429



**LOCATION NOTICE FOR PLACER MINING CLAIM
STATE OF ARIZONA, COUNTY OF YAVAPAI**

NOTICE IS HEREBY GIVEN that the **DC 188** Placer Mining claim has been located by:
DRAKE CEMENT, LLC
whose current mailing address is: 5745 N Scottsdale Rd,
Suite B-110, Scottsdale, AZ 85250

BLM
Date
Stamp

2016 APR -7 A 11:21
YAVAPAI COUNTY, ARIZONA

RECEIVED
BLM AZ STATE OFFICE

This Placer mining claim consists of approximately **20** acres.

The general course of this claim is **North to South** and it is situated in the Puntenney Mining District, Yavapai County, Arizona. This claim is **1320** feet in length and **660** feet in width. This claim is marked by five monuments, constructed of 2" x 2" wood posts extending 4' above the ground, one at each corner and one at the location monument for this claim.

The location monument on which this Location Notice is posted is situated within:

Section 36, Township 19 North, Range 2 West, Gila and Salt River Meridian, Yavapai County, Arizona.

The location monument is set inside the **Northwest** corner of this claim, approximately 4' **East** of the **West** line of the claim and 4' **South** of the **North** line of the claim.

This claim encompasses the following Quarter Section(s), Section(s), Township(s) and Range(s):

NE ¼, SE ¼, SW ¼ &

SE ¼, SE ¼, SW ¼,


Section 36, T19N-R2W, G&SRM, Yavapai County, Arizona.

Depicted on the attached claim map.

THE SOUTHEAST CORNER OF THIS CLAIM IS 0'± NORTH & 2640'± WEST OF THE SOUTHEAST CORNER OF SECTION 36, T19N-R2W.

Located, dated and posted on the ground this 8th day of March, 2016.

Drake Cement, LLC (Owner)

By: 
Jody A. Stone, RLS (Agent)

YAVAPAI COUNTY, ARIZONA

2016 APR 26 P 1:58

RECEIVED
BLM AZ STATE OFFICE

AMC437643

"DC 188"

PLACER MINING CLAIM


NE1/4, SE1/4, SW1/4

&

SE1/4, SE1/4, SW1/4 OF SECTION 36

T19N-R2W, G&SRM, YAVAPAI COUNTY, AZ

ALL CLAIMS ARE 1320' IN LENGTH & 660' IN WIDTH

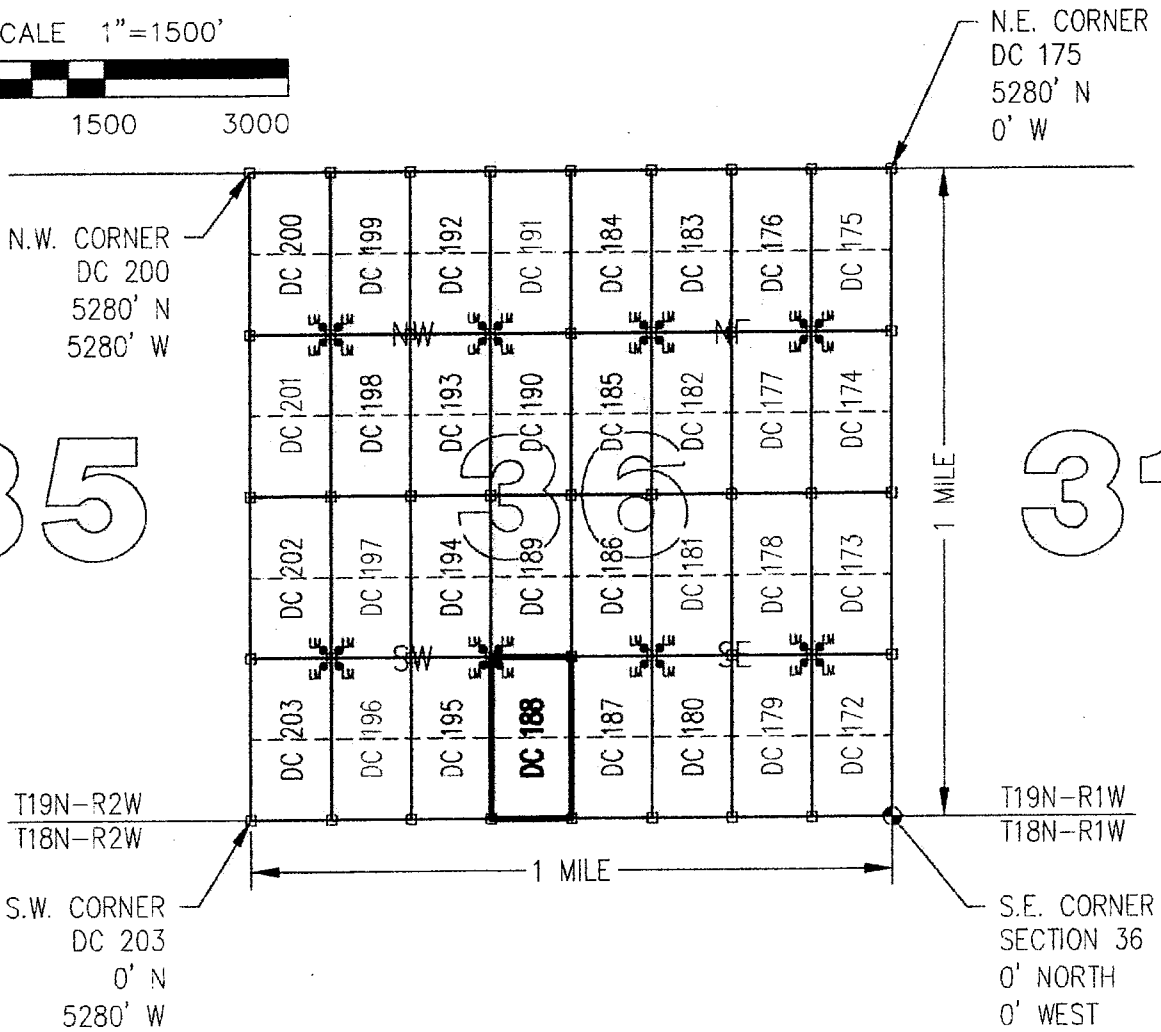


SCALE 1"=1500'



35

31



ANCH 37543

CLAIM ACREAGE = 20 +/- ACRES

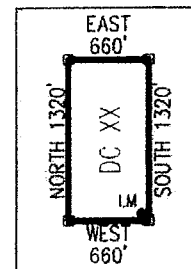
□ INDICATES CORNER OF PLACER CLAIM.
SET 2"x2"x5' WOODEN POST (TYPICAL).

LM • INDICATES LOCATION MONUMENT. SET 2"x2"x5' WOODEN POST (INSIDE THE PLACER CLAIM) 4' by 4' FROM A CORNER POST WITH A PLASTIC BOTTLE ATTACHED CONTAINING THE LOCATION NOTICE (TYPICAL).

LOCATORS: DRAKE CEMENT, LLC
5745 N Scottsdale Rd, Suite B-110,
Scottsdale, AZ 85250

TYPICAL CLAIM DETAIL


(NOT TO SCALE)



Return to:
Mr. Marc A. Marra, Esq.
Fennemore Craig, P.C.
2394 E Camelback Rd, Suite 600
Phoenix AZ 85016-3429

**LOCATION NOTICE FOR PLACER MINING CLAIM
STATE OF ARIZONA, COUNTY OF YAVAPAI**

NOTICE IS HEREBY GIVEN that the **DC 188** Placer Mining claim has been located by:
DRAKE CEMENT, LLC
whose current mailing address is: 5745 N Scottsdale Rd,
Suite B-110, Scottsdale, AZ 85250



This Placer mining claim consists of approximately **20** acres.

The general course of this claim is **North to South** and it is situated in the Puntteney Mining District, Yavapai County, Arizona. This claim is **1320** feet in length and **660** feet in width. This claim is marked by five monuments, constructed of 2" x 2" wood posts extending 4' above the ground, one at each corner and one at the location monument for this claim.

The location monument on which this Location Notice is posted is situated within:

Section 36, Township 19 North, Range 2 West, Gila and Salt River Meridian, Yavapai County, Arizona.

The location monument is set inside the **Northwest** corner of this claim, approximately 4' **East** of the **West** line of the claim and 4' **South** of the **North** line of the claim.

This claim encompasses the following Quarter Section(s), Section(s), Township(s) and Range(s):

NE ¼, SE ¼, SW ¼ &

SE ¼, SE ¼, SW ¼,

Section 36, T19N-R2W, G&SRM, Yavapai County, Arizona.

Depicted on the attached claim map.

THE SOUTHEAST CORNER OF THIS CLAIM IS 0'± NORTH & 2640'± WEST OF THE SOUTHEAST CORNER OF SECTION 36, T19N-R2W.

Located, dated and posted on the ground this 8th day of March, 2016.

Drake Cement, LLC (Owner)

By: 
Jody A. Stone, RLS (Agent)

AMC 437643

"DC 188"

PLACER MINING CLAIM

NE1/4, SE1/4, SW1/4

&

SE1/4, SE1/4, SW1/4 OF SECTION 36

T19N-R2W, G&SRM, YAVAPAI COUNTY, AZ

ALL CLAIMS ARE 1320' IN LENGTH & 660' IN WIDTH



SCALE 1"=1500'

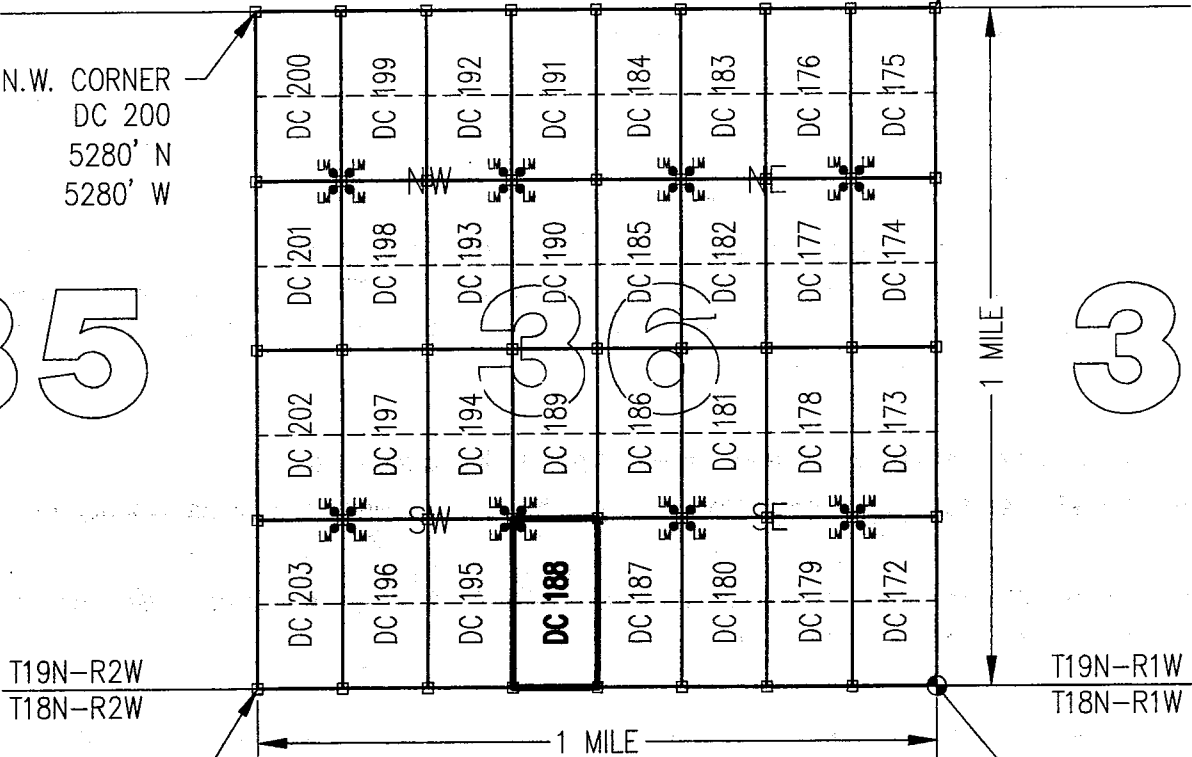


N.E. CORNER
DC 175
5280' N
0' W

N.W. CORNER
DC 200
5280' N
5280' W

35

31



S.W. CORNER
DC 203
0' N
5280' W

S.E. CORNER
SECTION 36
0' NORTH
0' WEST

CLAIM ACREAGE = 20 +/- ACRES

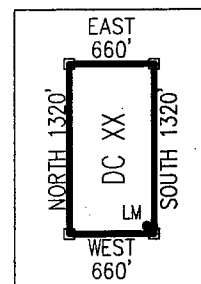
□ INDICATES CORNER OF PLACER CLAIM.
SET 2"x2"x5' WOODEN POST (TYPICAL).

LM • INDICATES LOCATION MONUMENT. SET 2"x2"x5' WOODEN POST (INSIDE THE PLACER CLAIM) 4' by 4' FROM A CORNER POST WITH A PLASTIC BOTTLE ATTACHED CONTAINING THE LOCATION NOTICE (TYPICAL).

LOCATORS: DRAKE CEMENT, LLC
5745 N Scottsdale Rd, Suite B-110,
Scottsdale, AZ 85250

TYPICAL CLAIM DETAIL

(NOT TO SCALE)




AMC437643

Return to:
Mr. Marc A. Marra, Esq.
Fennemore Craig, P.C.
2394 E Camelback Rd, Suite 600
Phoenix AZ 85016-3429



**LOCATION NOTICE FOR PLACER MINING CLAIM
STATE OF ARIZONA, COUNTY OF YAVAPAI**

NOTICE IS HEREBY GIVEN that the **DC 189** Placer Mining claim has been located by:
DRAKE CEMENT, LLC
whose current mailing address is: 5745 N Scottsdale Rd,
Suite B-110, Scottsdale, AZ 85250



This Placer mining claim consists of approximately **20** acres.

The general course of this claim is **North to South** and it is situated in the Puntenney Mining District, Yavapai County, Arizona. This claim is **1320** feet in length and **660** feet in width. This claim is marked by five monuments, constructed of 2" x 2" wood posts extending 4' above the ground, one at each corner and one at the location monument for this claim.

The location monument on which this Location Notice is posted is situated within:

Section 36, Township 19 North, Range 2 West, Gila and Salt River Meridian, Yavapai County, Arizona.

The location monument is set inside the **Southwest** corner of this claim, approximately 4' **East** of the **West** line of the claim and 4' **North** of the **South** line of the claim.

This claim encompasses the following Quarter Section(s), Section(s), Township(s) and Range(s):

NE ¼, NE ¼, SW ¼ &

SE ¼, NE ¼, SW ¼,

Section 36, T19N-R2W, G&SRM, Yavapai County, Arizona.


Depicted on the attached claim map.

THE SOUTHEAST CORNER OF THIS CLAIM IS 1320'± NORTH & 2640'± WEST OF THE SOUTHEAST CORNER OF SECTION 36, T19N-R2W.

Located, dated and posted on the ground this 8th day of March, 2016.

Drake Cement, LLC (Owner)

By: 
Jody A. Stone, RLS (Agent)



AMC 1137644

"DC 189"

PLACER MINING CLAIM

NE1/4, NE1/4, SW1/4

&

SE1/4, NE1/4, SW1/4 OF SECTION 36

T19N-R2W, G&SRM, YAVAPAI COUNTY, AZ

ALL CLAIMS ARE 1320' IN LENGTH & 660' IN WIDTH



SCALE 1"=1500'



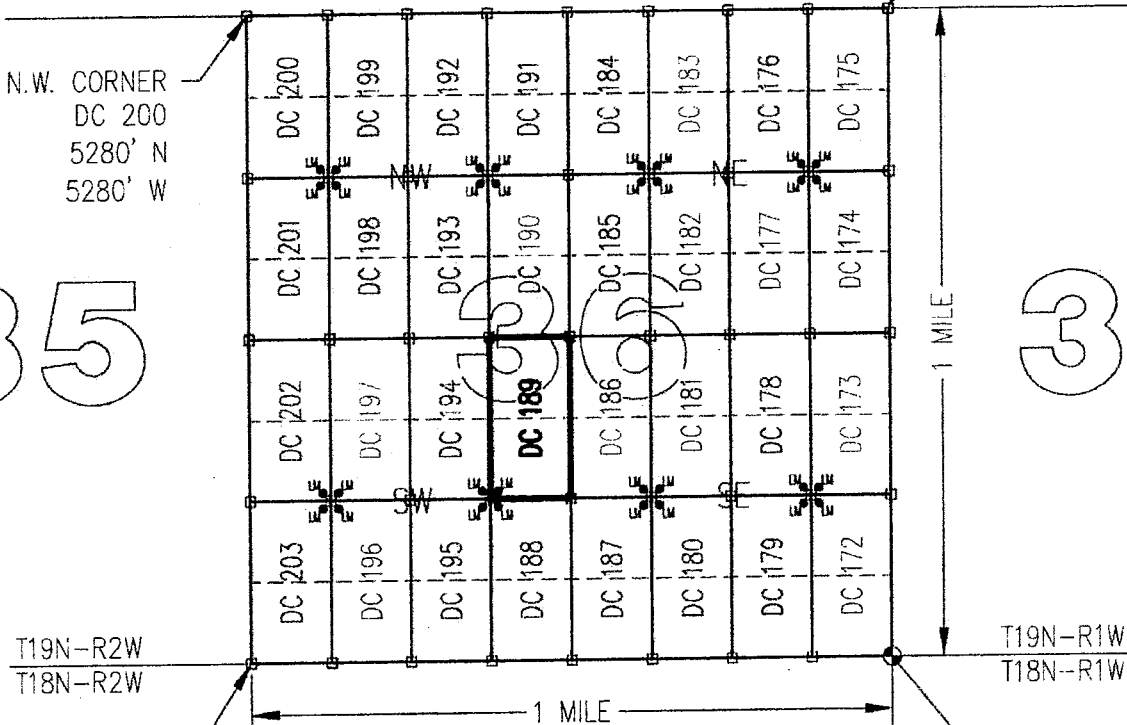
0 1500 3000

N.W. CORNER
DC 200
5280' N
5280' W

N.E. CORNER
DC 175
5280' N
0' W

35

31



S.W. CORNER
DC 203
0' N
5280' W

S.E. CORNER
SECTION 36
0' NORTH
0' WEST

CLAIM ACREAGE = 20 +/- ACRES

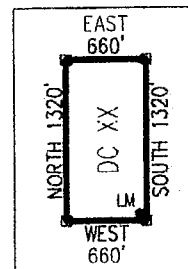
□ INDICATES CORNER OF PLACER CLAIM.
SET 2"x2"x5' WOODEN POST (TYPICAL).

LM • INDICATES LOCATION MONUMENT. SET 2"x2"x5' WOODEN
POST (INSIDE THE PLACER CLAIM) 4' by 4' FROM A
CORNER POST WITH A PLASTIC BOTTLE ATTACHED
CONTAINING THE LOCATION NOTICE (TYPICAL).

LOCATORS: DRAKE CEMENT, LLC
5745 N Scottsdale Rd, Suite B-110,
Scottsdale, AZ 85250

TYPICAL CLAIM DETAIL

(NOT TO SCALE)




ANCH 37644

Return to:
Mr. Marc A. Marra, Esq.
Fennemore Craig, P.C.
2394 E Camelback Rd, Suite 600
Phoenix AZ 85016-3429

**LOCATION NOTICE FOR PLACER MINING CLAIM
STATE OF ARIZONA, COUNTY OF YAVAPAI**

NOTICE IS HEREBY GIVEN that the **DC 189** Placer Mining claim has been located by:
DRAKE CEMENT, LLC
whose current mailing address is: 5745 N Scottsdale Rd,
Suite B-110, Scottsdale, AZ 85250



This Placer mining claim consists of approximately **20** acres.

The general course of this claim is **North to South** and it is situated in the Puntteney Mining District, Yavapai County, Arizona. This claim is **1320** feet in length and **660** feet in width. This claim is marked by five monuments, constructed of 2" x 2" wood posts extending 4' above the ground, one at each corner and one at the location monument for this claim.

The location monument on which this Location Notice is posted is situated within:

Section 36, Township 19 North, Range 2 West, Gila and Salt River Meridian, Yavapai County, Arizona.

The location monument is set inside the **Southwest** corner of this claim, approximately 4' **East** of the **West** line of the claim and 4' **North** of the **South** line of the claim.

This claim encompasses the following Quarter Section(s), Section(s), Township(s) and Range(s):

NE ¼, NE ¼, SW ¼ &

SE ¼, NE ¼, SW ¼,

Section 36, T19N-R2W, G&SRM, Yavapai County, Arizona.

Depicted on the attached claim map.

THE SOUTHEAST CORNER OF THIS CLAIM IS 1320'± NORTH & 2640'± WEST OF THE SOUTHEAST CORNER OF SECTION 36, T19N-R2W.

Located, dated and posted on the ground this 8th day of March, 2016.

Drake Cement, LLC (Owner)

By:


Jody A. Stone, RLS (Agent)

AMC 437644

"DC 189"

PLACER MINING CLAIM

NE1/4, NE1/4, SW1/4

&


SE1/4, NE1/4, SW1/4 OF SECTION 36

T19N-R2W, G&SRM, YAVAPAI COUNTY, AZ

ALL CLAIMS ARE 1320' IN LENGTH & 660' IN WIDTH



SCALE 1"=1500'

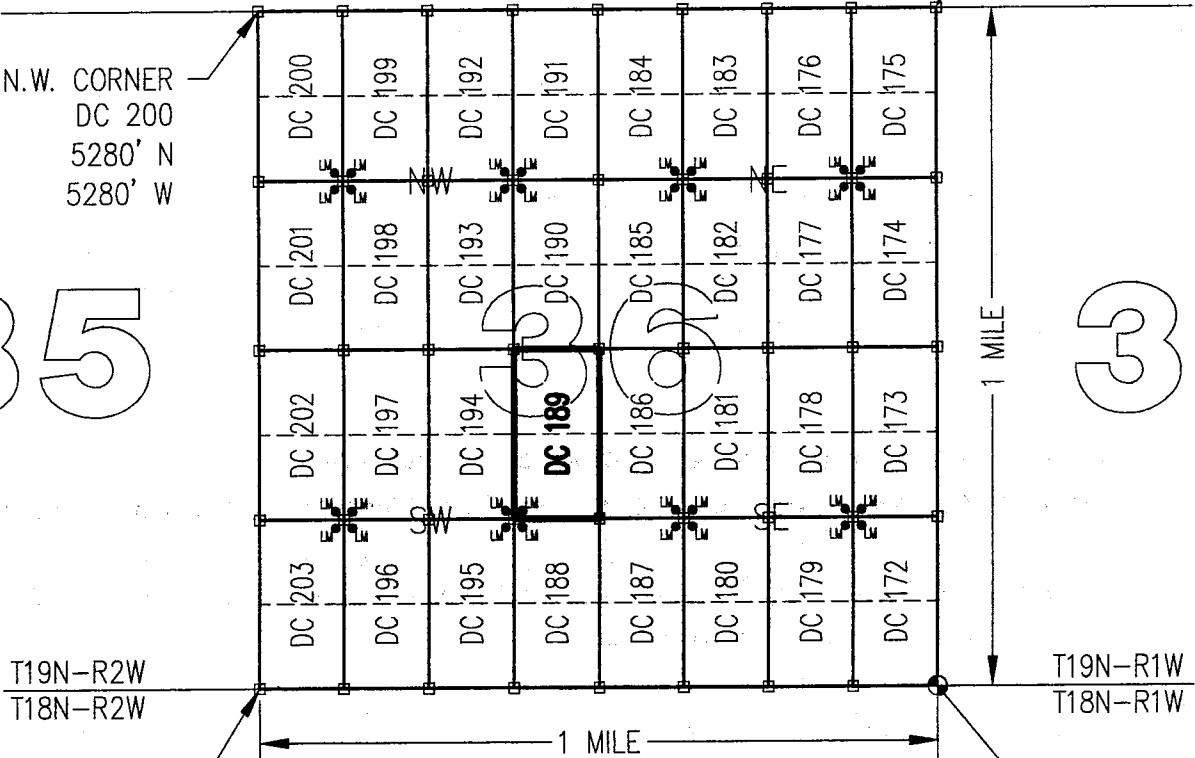


N.E. CORNER
DC 175
5280' N
0' W

N.W. CORNER
DC 200
5280' N
5280' W

35

31



S.W. CORNER
DC 203
0' N
5280' W

S.E. CORNER
SECTION 36
0' NORTH
0' WEST

CLAIM ACREAGE = 20 +/- ACRES

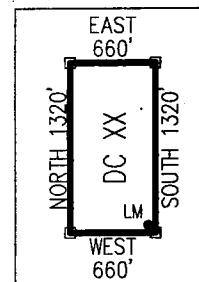
□ INDICATES CORNER OF PLACER CLAIM.
SET 2"x2"x5' WOODEN POST (TYPICAL).

LM • INDICATES LOCATION MONUMENT. SET 2"x2"x5' WOODEN
POST (INSIDE THE PLACER CLAIM) 4' by 4' FROM A
CORNER POST WITH A PLASTIC BOTTLE ATTACHED
CONTAINING THE LOCATION NOTICE (TYPICAL).

LOCATORS: DRAKE CEMENT, LLC
5745 N Scottsdale Rd, Suite B-110,
Scottsdale, AZ 85250

TYPICAL CLAIM DETAIL

(NOT TO SCALE)



AMC437644

Return to:
Mr. Marc A. Marra, Esq.
Fennemore Craig, P.C.
2394 E Camelback Rd, Suite 600
Phoenix AZ 85016-3429




**LOCATION NOTICE FOR PLACER MINING CLAIM
STATE OF ARIZONA, COUNTY OF YAVAPAI**

NOTICE IS HEREBY GIVEN that the **DC 190** Placer

Mining claim has been located by:

DRAKE CEMENT, LLC

whose current mailing address is: 5745 N Scottsdale Rd,
Suite B-110, Scottsdale, AZ 85250



RECEIVED
YAVAPAI STATE OFFICE

This Placer mining claim consists of approximately **20** acres.

The general course of this claim is **North to South** and it is situated in the Puntenney Mining District, Yavapai County, Arizona. This claim is **1320** feet in length and **660** feet in width. This claim is marked by five monuments, constructed of 2" x 2" wood posts extending 4' above the ground, one at each corner and one at the location monument for this claim.

The location monument on which this Location Notice is posted is situated within:

Section 36, Township 19 North, Range 2 West, Gila and Salt River Meridian, Yavapai County, Arizona.

The location monument is set inside the **Northwest** corner of this claim, approximately 4' **East** of the **West** line of the claim and 4' **South** of the **North** line of the claim.

This claim encompasses the following Quarter Section(s), Section(s), Township(s) and Range(s):

NE ¼, SE ¼, NW ¼ &

SE ¼, SE ¼, NW ¼,

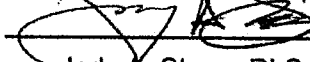
Section 36, T19N-R2W, G&SRM, Yavapai County, Arizona.

Depicted on the attached claim map.

THE SOUTHEAST CORNER OF THIS CLAIM IS 2640'± NORTH & 2640'± WEST OF THE SOUTHEAST CORNER OF SECTION 36, T19N-R2W.

Located, dated and posted on the ground this 8th day of March, 2016.

Drake Cement, LLC (Owner)

By: 
Jody A. Stone, RLS (Agent)

RECEIVED
YAVAPAI STATE OFFICE
2016 APR 26 P 1:58
YAVAPAI, ARIZONA

AMC437645

"DC 190"

PLACER MINING CLAIM

NE1/4, SE1/4, NW1/4

&

SE1/4, SE1/4, NW1/4 OF SECTION 36

T19N-R2W, G&SRM, YAVAPAI COUNTY, AZ

ALL CLAIMS ARE 1320' IN LENGTH & 660' IN WIDTH



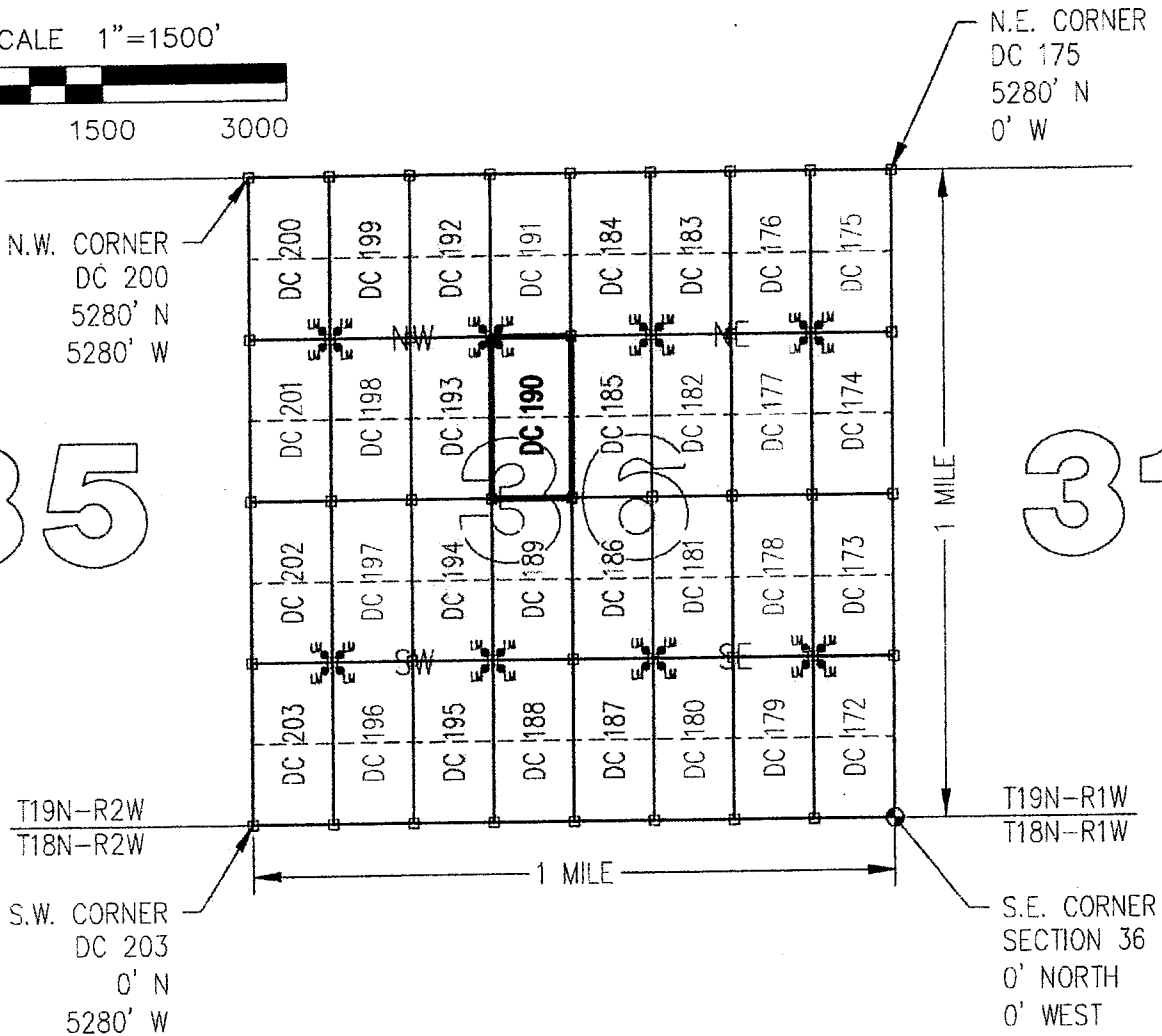
SCALE 1"=1500'



0 1500 3000

35

31



CLAIM ACREAGE = 20 +/- ACRES

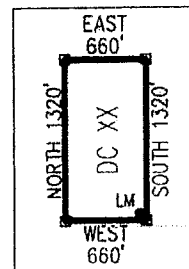
□ INDICATES CORNER OF PLACER CLAIM.
SET 2"x2"x5' WOODEN POST (TYPICAL).

LM • INDICATES LOCATION MONUMENT: SET 2"x2"x5' WOODEN
POST (INSIDE THE PLACER CLAIM) 4' by 4' FROM A
CORNER POST WITH A PLASTIC BOTTLE ATTACHED
CONTAINING THE LOCATION NOTICE (TYPICAL).

LOCATORS: DRAKE CEMENT, LLC
5745 N Scottsdale Rd, Suite B-110,
Scottsdale, AZ 85250

TYPICAL CLAIM DETAIL

(NOT TO SCALE)

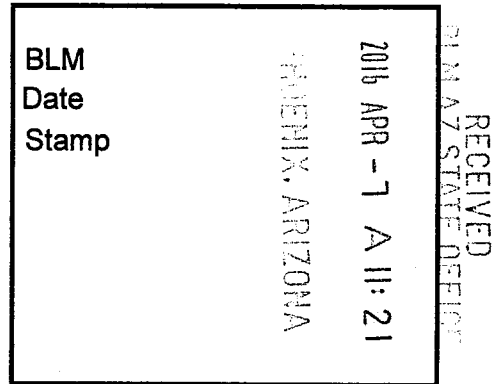


AM04-37045

Return to:
Mr. Marc A. Marra, Esq.
Fennemore Craig, P.C.
2394 E Camelback Rd, Suite 600
Phoenix AZ 85016-3429

**LOCATION NOTICE FOR PLACER MINING CLAIM
STATE OF ARIZONA, COUNTY OF YAVAPAI**

NOTICE IS HEREBY GIVEN that the **DC 190** Placer Mining claim has been located by:
DRAKE CEMENT, LLC
whose current mailing address is: 5745 N Scottsdale Rd,
Suite B-110, Scottsdale, AZ 85250



This Placer mining claim consists of approximately **20** acres.

The general course of this claim is **North to South** and it is situated in the Puntenney Mining District, Yavapai County, Arizona. This claim is **1320** feet in length and **660** feet in width. This claim is marked by five monuments, constructed of 2" x 2" wood posts extending 4' above the ground, one at each corner and one at the location monument for this claim.

The location monument on which this Location Notice is posted is situated within:

Section 36, Township 19 North, Range 2 West, Gila and Salt River Meridian, Yavapai County, Arizona.

The location monument is set inside the **Northwest** corner of this claim, approximately 4' **East** of the **West** line of the claim and 4' **South** of the **North** line of the claim.

This claim encompasses the following Quarter Section(s), Section(s), Township(s) and Range(s):

NE ¼, SE ¼, NW ¼ &

SE ¼, SE ¼, NW ¼,

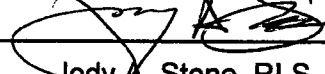
Section 36, T19N-R2W, G&SRM, Yavapai County, Arizona.

Depicted on the attached claim map.

THE SOUTHEAST CORNER OF THIS CLAIM IS 2640'± NORTH & 2640'± WEST OF THE SOUTHEAST CORNER OF SECTION 36, T19N-R2W.

Located, dated and posted on the ground this 8th day of March, 2016.

Drake Cement, LLC (Owner)

By: 
Jody A. Stone, RLS (Agent)

AMC431645

"DC 190"

PLACER MINING CLAIM

NE1/4, SE1/4, NW1/4

&

SE1/4, SE1/4, NW1/4 OF SECTION 36

T19N-R2W, G&SRM, YAVAPAI COUNTY, AZ

ALL CLAIMS ARE 1320' IN LENGTH & 660' IN WIDTH



SCALE 1"=1500'



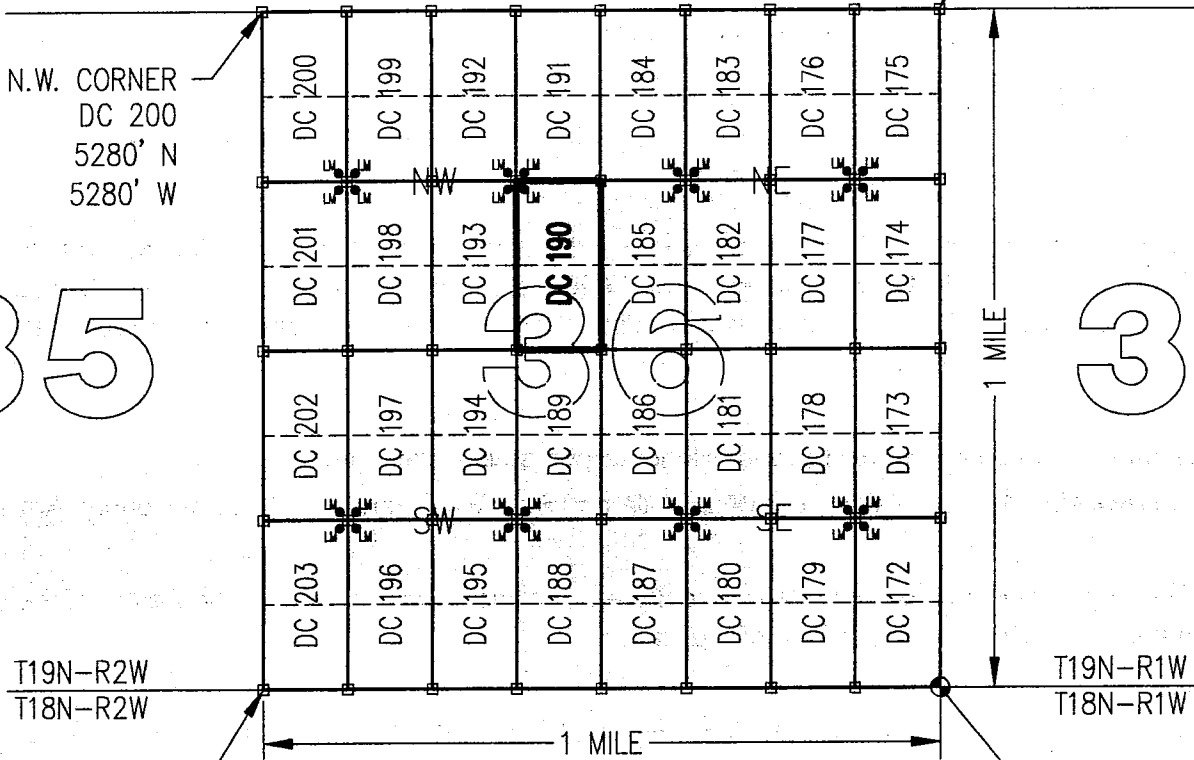
0 1500 3000

N.E. CORNER
DC 175
5280' N
0' W

N.W. CORNER
DC 200
5280' N
5280' W

35

31



T19N-R2W
T18N-R2W

T19N-R1W
T18N-R1W

S.W. CORNER
DC 203
0' N
5280' W

S.E. CORNER
SECTION 36
0' NORTH
0' WEST

CLAIM ACREAGE = 20 +/- ACRES

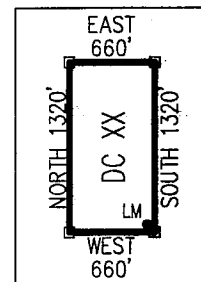
□ INDICATES CORNER OF PLACER CLAIM.
SET 2"x2"x5' WOODEN POST (TYPICAL).

LM • INDICATES LOCATION MONUMENT. SET 2"x2"x5' WOODEN
POST (INSIDE THE PLACER CLAIM) 4' by 4' FROM A
CORNER POST WITH A PLASTIC BOTTLE ATTACHED
CONTAINING THE LOCATION NOTICE (TYPICAL).

LOCATORS: DRAKE CEMENT, LLC
5745 N Scottsdale Rd, Suite B-110,
Scottsdale, AZ 85250

TYPICAL CLAIM DETAIL

(NOT TO SCALE)




ANCHOR 27645

Return to:
Mr. Marc A. Marra, Esq.
Fennemore Craig, P.C.
2394 E Camelback Rd, Suite 600
Phoenix AZ 85016-3429



**LOCATION NOTICE FOR PLACER MINING CLAIM
STATE OF ARIZONA, COUNTY OF YAVAPAI**

NOTICE IS HEREBY GIVEN that the **DC 191** Placer Mining claim has been located by:
DRAKE CEMENT, LLC
whose current mailing address is: 5745 N Scottsdale Rd,
Suite B-110, Scottsdale, AZ 85250



RECEIVED
YAVAPAI COUNTY OFFICE

This Placer mining claim consists of approximately **20** acres.

The general course of this claim is **North to South** and it is situated in the Puntteney Mining District, Yavapai County, Arizona. This claim is **1320** feet in length and **660** feet in width. This claim is marked by five monuments, constructed of 2" x 2" wood posts extending 4' above the ground, one at each corner and one at the location monument for this claim.

The location monument on which this Location Notice is posted is situated within:

Section 36, Township 19 North, Range 2 West, Gila and Salt River Meridian, Yavapai County, Arizona.

The location monument is set inside the **Southwest** corner of this claim, approximately 4' **East** of the **West** line of the claim and 4' **North** of the **South** line of the claim.

This claim encompasses the following Quarter Section(s), Section(s), Township(s) and Range(s):

NE ¼, NE ¼, NW ¼ &

SE ¼, NE ¼, NW ¼,

Section 36, T19N-R2W, G&SRM, Yavapai County, Arizona.

Depicted on the attached claim map.

THE SOUTHEAST CORNER OF THIS CLAIM IS 3960'± NORTH & 2640'± WEST OF THE SOUTHEAST CORNER OF SECTION 36, T19N-R2W.

Located, dated and posted on the ground this 8th day of March, 2016.

Drake Cement, LLC (Owner)

By: 
Jody A. Stone, RLS (Agent)

RECEIVED
YAVAPAI COUNTY OFFICE

2016 APR 26 P 1:58

RECEIVED
YAVAPAI COUNTY OFFICE

ANC437646

"DC 191"

PLACER MINING CLAIM

NE1/4, NE1/4, NW1/4

&

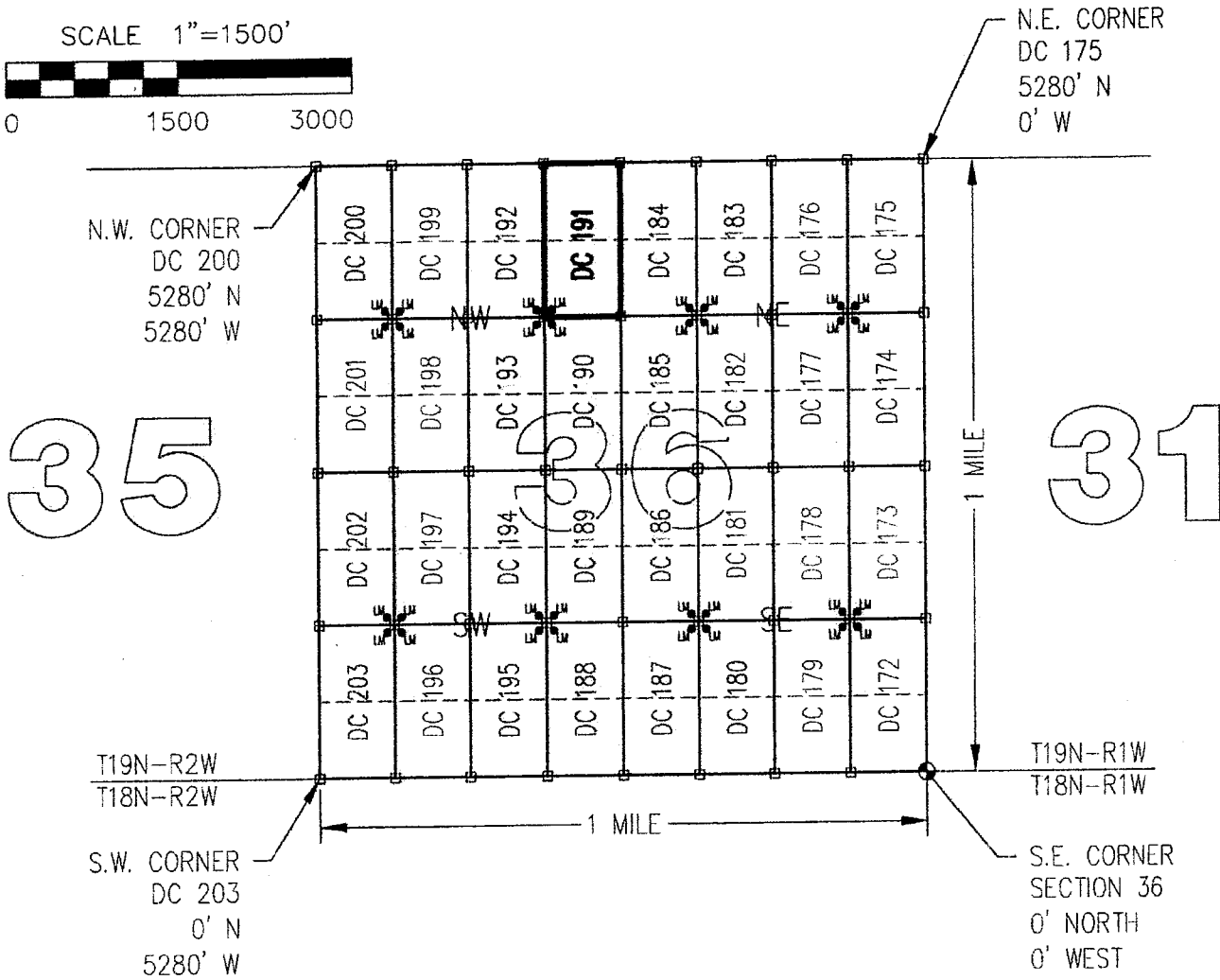

SE1/4, NE1/4, NW1/4 OF SECTION 36

T19N-R2W, G&SRM, YAVAPAI COUNTY, AZ

ALL CLAIMS ARE 1320' IN LENGTH & 660' IN WIDTH



SCALE 1"=1500'



CLAIM ACREAGE = 20 +/- ACRES

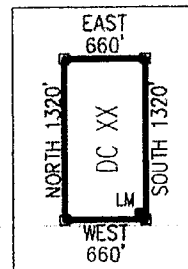
□ INDICATES CORNER OF PLACER CLAIM.
SET 2"x2"x5' WOODEN POST (TYPICAL).

LM • INDICATES LOCATION MONUMENT. SET 2"x2"x5' WOODEN
POST (INSIDE THE PLACER CLAIM) 4' by 4' FROM A
CORNER POST WITH A PLASTIC BOTTLE ATTACHED
CONTAINING THE LOCATION NOTICE (TYPICAL).

LOCATORS: DRAKE CEMENT, LLC
5745 N Scottsdale Rd, Suite B-110,
Scottsdale, AZ 85250

TYPICAL CLAIM DETAIL

(NOT TO SCALE)

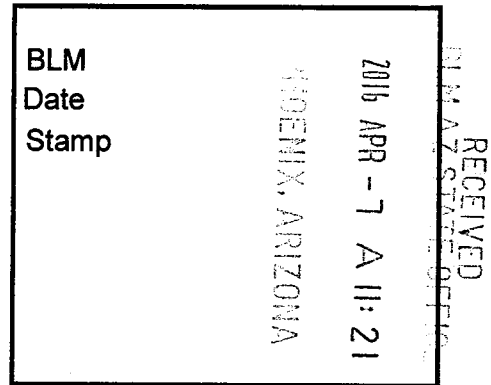


ANCH 37646

Return to:
Mr. Marc A. Marra, Esq.
Fennemore Craig, P.C.
2394 E Camelback Rd, Suite 600
Phoenix AZ 85016-3429

**LOCATION NOTICE FOR PLACER MINING CLAIM
STATE OF ARIZONA, COUNTY OF YAVAPAI**

NOTICE IS HEREBY GIVEN that the **DC 191** Placer Mining claim has been located by:
DRAKE CEMENT, LLC
whose current mailing address is: 5745 N Scottsdale Rd,
Suite B-110, Scottsdale, AZ 85250



This Placer mining claim consists of approximately **20** acres.

The general course of this claim is **North to South** and it is situated in the Puntenney Mining District, Yavapai County, Arizona. This claim is **1320** feet in length and **660** feet in width. This claim is marked by five monuments, constructed of 2" x 2" wood posts extending 4' above the ground, one at each corner and one at the location monument for this claim.

The location monument on which this Location Notice is posted is situated within:

Section 36, Township 19 North, Range 2 West, Gila and Salt River Meridian, Yavapai County, Arizona.

The location monument is set inside the **Southwest** corner of this claim, approximately 4' **East** of the **West** line of the claim and 4' **North** of the **South** line of the claim.

This claim encompasses the following Quarter Section(s), Section(s), Township(s) and Range(s):

NE ¼, NE ¼, NW ¼ &

SE ¼, NE ¼, NW ¼,

Section 36, T19N-R2W, G&SRM, Yavapai County, Arizona.

Depicted on the attached claim map.

THE SOUTHEAST CORNER OF THIS CLAIM IS 3960'± NORTH & 2640'± WEST OF THE SOUTHEAST CORNER OF SECTION 36, T19N-R2W.

Located, dated and posted on the ground this 8th day of March, 2016.

Drake Cement, LLC (Owner)

By: 
Jody A. Stone, RLS (Agent)

AMC437646

"DC 191"

PLACER MINING CLAIM

NE1/4, NE1/4, NW1/4

&

SE1/4, NE1/4, NW1/4 OF SECTION 36

T19N-R2W, G&SRM, YAVAPAI COUNTY, AZ

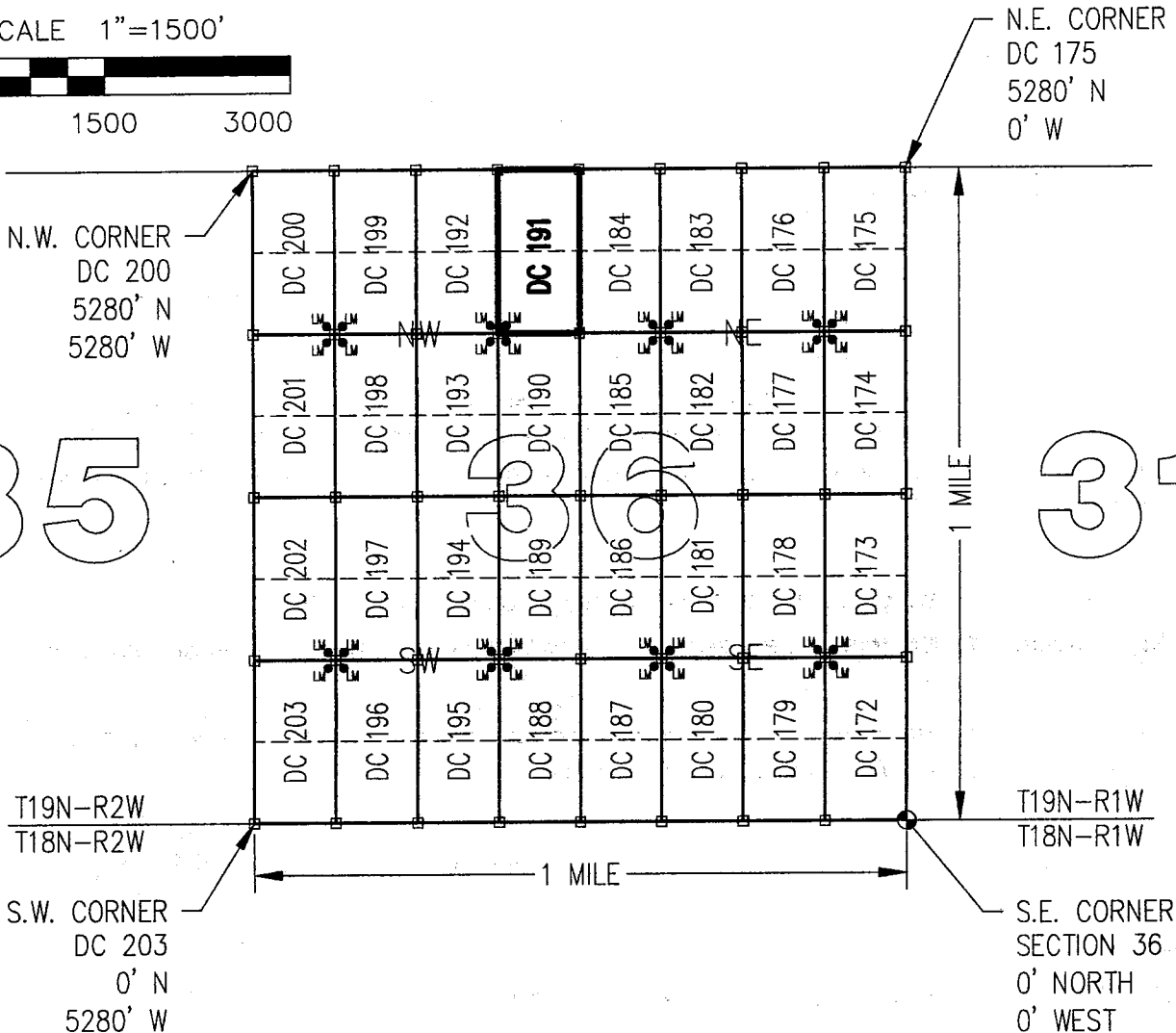
ALL CLAIMS ARE 1320' IN LENGTH & 660' IN WIDTH



SCALE 1"=1500'



0 1500 3000



CLAIM ACREAGE = 20 +/- ACRES

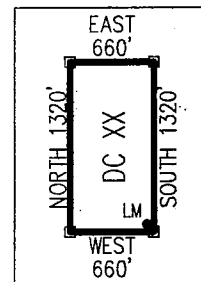
□ INDICATES CORNER OF PLACER CLAIM.
SET 2"x2"x5' WOODEN POST (TYPICAL).

LM • INDICATES LOCATION MONUMENT. SET 2"x2"x5' WOODEN
POST (INSIDE THE PLACER CLAIM) 4' by 4' FROM A
CORNER POST WITH A PLASTIC BOTTLE ATTACHED
CONTAINING THE LOCATION NOTICE (TYPICAL).

LOCATORS: DRAKE CEMENT, LLC
5745 N Scottsdale Rd, Suite B-110,
Scottsdale, AZ 85250

TYPICAL CLAIM DETAIL

(NOT TO SCALE)



AMC437646

Return to:
Mr. Marc A. Marra, Esq.
Fennemore Craig, P.C.
2394 E Camelback Rd, Suite 600
Phoenix AZ 85016-3429




**LOCATION NOTICE FOR PLACER MINING CLAIM
STATE OF ARIZONA, COUNTY OF YAVAPAI**

NOTICE IS HEREBY GIVEN that the **DC 192 Placer**

Mining claim has been located by:

DRAKE CEMENT, LLC

whose current mailing address is: 5745 N Scottsdale Rd,
Suite B-110, Scottsdale, AZ 85250



This Placer mining claim consists of approximately **20** acres.

The general course of this claim is **North to South** and it is situated in the Puntenney Mining District, Yavapai County, Arizona. This claim is **1320** feet in length and **660** feet in width. This claim is marked by five monuments, constructed of 2" x 2" wood posts extending 4' above the ground, one at each corner and one at the location monument for this claim.

The location monument on which this Location Notice is posted is situated within:

Section 36, Township 19 North, Range 2 West, Gila and Salt River Meridian, Yavapai County, Arizona.

The location monument is set inside the **Southeast** corner of this claim, approximately 4' **West** of the **East** line of the claim and 4' **North** of the **South** line of the claim.

This claim encompasses the following Quarter Section(s), Section(s), Township(s) and Range(s):

NW ¼, NE ¼, NW ¼ &

SW ¼, NE ¼, NW ¼,


Section 36, T19N-R2W, G&SRM, Yavapai County, Arizona.

Depicted on the attached claim map.

THE SOUTHEAST CORNER OF THIS CLAIM IS 3960'± NORTH & 3300'± WEST OF THE SOUTHEAST CORNER OF SECTION 36, T19N-R2W.

Located, dated and posted on the ground this 8th day of March, 2016.

Drake Cement, LLC (Owner)

By: 
Jody A. Stone, RLS (Agent)

RECEIVED
BLM AZ STATE OFFICE
2016 APR 26 P 1: 58
YAVAPAI, ARIZONA

AMC 437647

"DC 192"

PLACER MINING CLAIM

NW1/4, NE1/4, NW1/4

&

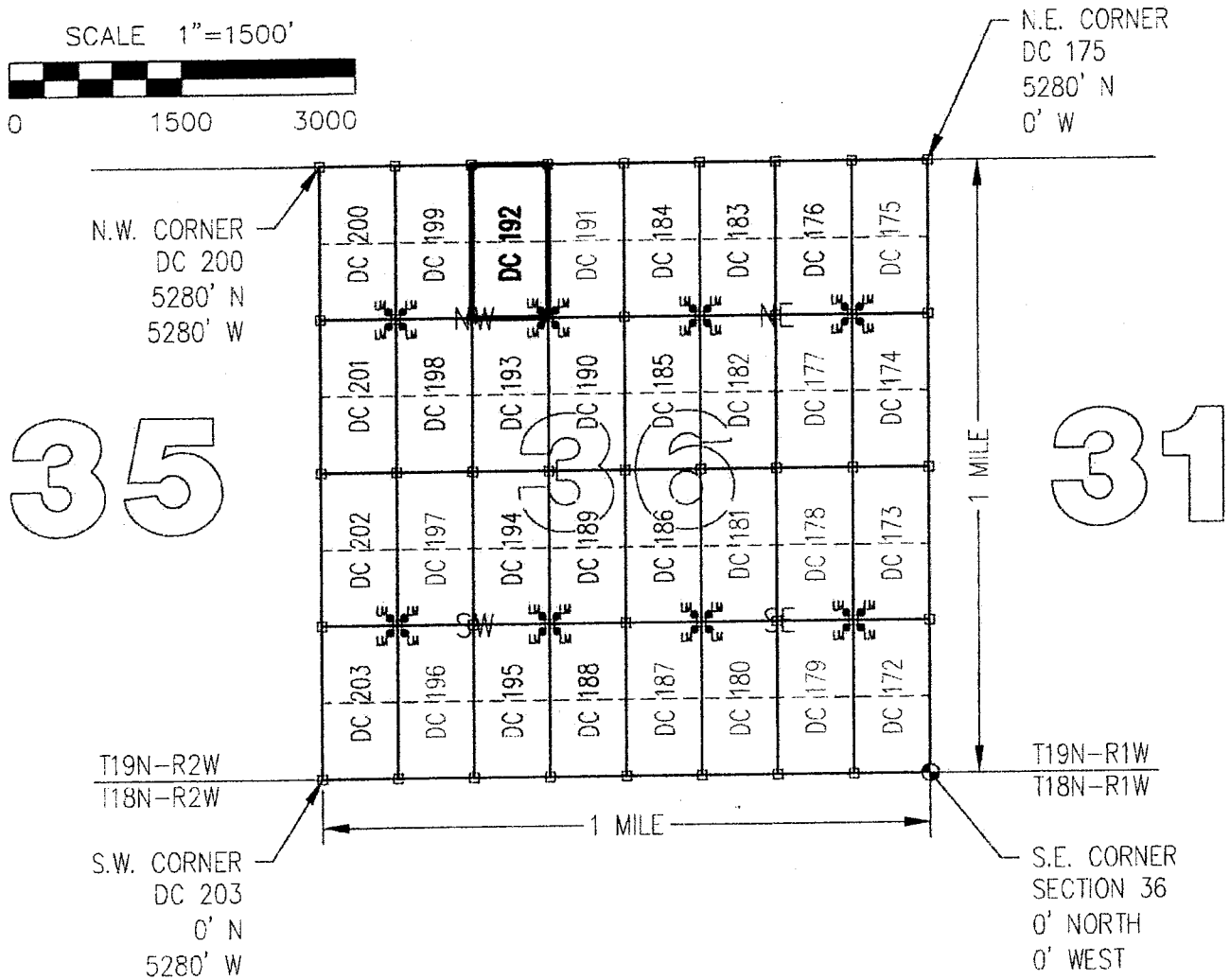

SW1/4, NE1/4, NW1/4 OF SECTION 36

T19N-R2W, G&SRM, YAVAPAI COUNTY, AZ

ALL CLAIMS ARE 1320' IN LENGTH & 660' IN WIDTH



SCALE 1"=1500'



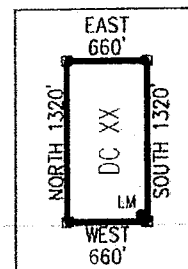
CLAIM ACREAGE = 20 +/- ACRES

□ INDICATES CORNER OF PLACER CLAIM.
SET 2"x2"x5' WOODEN POST (TYPICAL).

LM • INDICATES LOCATION MONUMENT. SET 2"x2"x5' WOODEN
POST (INSIDE THE PLACER CLAIM) 4' by 4' FROM A
CORNER POST WITH A PLASTIC BOTTLE ATTACHED
CONTAINING THE LOCATION NOTICE (TYPICAL).

LOCATORS: DRAKE CEMENT, LLC
5745 N Scottsdale Rd, Suite B-110,
Scottsdale, AZ 85250

TYPICAL CLAIM DETAIL
(NOT TO SCALE)



ANCL 37647

Return to:
Mr. Marc A. Marra, Esq.
Fennemore Craig, P.C.
2394 E Camelback Rd, Suite 600
Phoenix AZ 85016-3429

**LOCATION NOTICE FOR PLACER MINING CLAIM
STATE OF ARIZONA, COUNTY OF YAVAPAI**

NOTICE IS HEREBY GIVEN that the **DC 192** Placer Mining claim has been located by:
DRAKE CEMENT, LLC
whose current mailing address is: 5745 N Scottsdale Rd,
Suite B-110, Scottsdale, AZ 85250

BLM	PHOENIX, ARIZONA	2016 APR - 7 A 11: 21
Date		
Stamp		

RECEIVED
BLM AZ STATE OFFICE

This Placer mining claim consists of approximately **20** acres.

The general course of this claim is **North to South** and it is situated in the Puntenney Mining District, Yavapai County, Arizona. This claim is **1320** feet in length and **660** feet in width. This claim is marked by five monuments, constructed of 2" x 2" wood posts extending 4' above the ground, one at each corner and one at the location monument for this claim.

The location monument on which this Location Notice is posted is situated within:

Section 36, Township 19 North, Range 2 West, Gila and Salt River Meridian, Yavapai County, Arizona.

The location monument is set inside the **Southeast** corner of this claim, approximately 4' **West** of the **East** line of the claim and 4' **North** of the **South** line of the claim.

This claim encompasses the following Quarter Section(s), Section(s), Township(s) and Range(s):

NW 1/4, NE 1/4, NW 1/4 &

SW 1/4, NE 1/4, NW 1/4,


Section 36, T19N-R2W, G&SRM, Yavapai County, Arizona.

Depicted on the attached claim map.

THE SOUTHEAST CORNER OF THIS CLAIM IS 3960'± NORTH & 3300'± WEST OF THE SOUTHEAST CORNER OF SECTION 36, T19N-R2W.

Located, dated and posted on the ground this 8th day of March, 2016.

Drake Cement, LLC (Owner)

By: 
Jody A. Stone, RLS (Agent)

AMC437647

"DC 192"

PLACER MINING CLAIM

NW1/4, NE1/4, NW1/4

&

SW1/4, NE1/4, NW1/4 OF SECTION 36

T19N-R2W, G&SRM, YAVAPAI COUNTY, AZ

ALL CLAIMS ARE 1320' IN LENGTH & 660' IN WIDTH



SCALE 1"=1500'



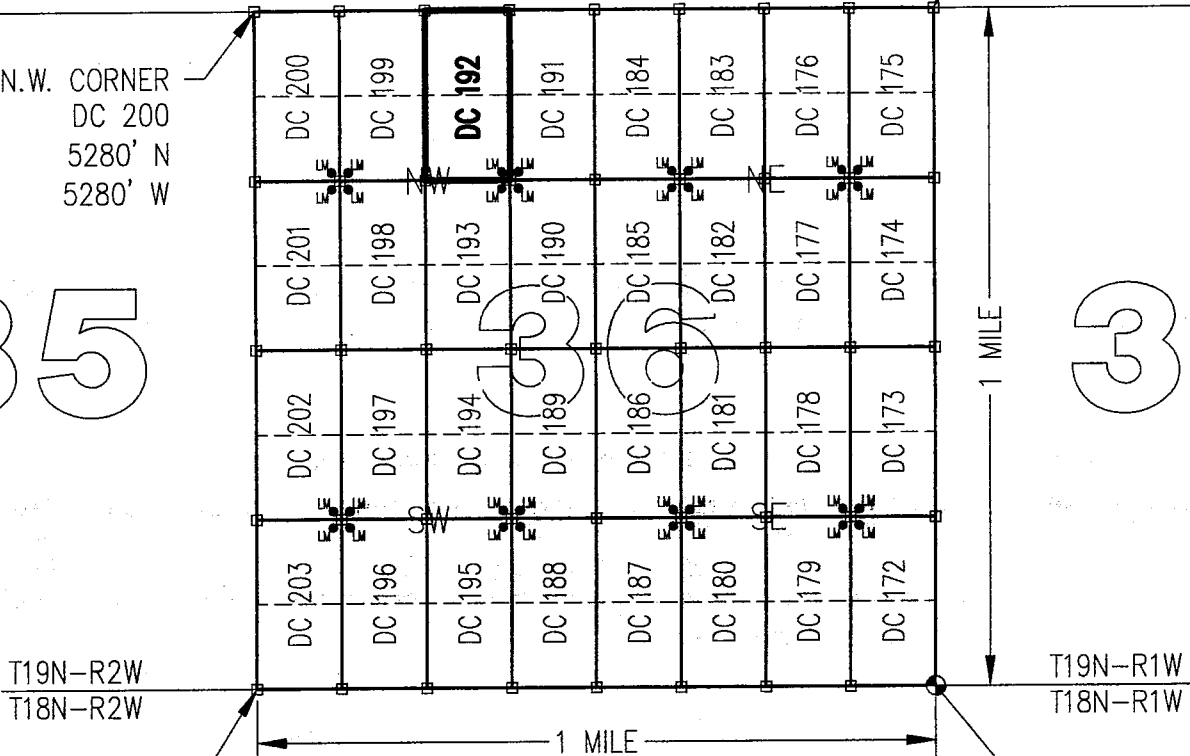
0 1500 3000

N.E. CORNER
DC 175
5280' N
0' W

N.W. CORNER
DC 200
5280' N
5280' W

35

31



S.W. CORNER
DC 203
0' N
5280' W

S.E. CORNER
SECTION 36
0' NORTH
0' WEST

CLAIM ACREAGE = 20 +/- ACRES

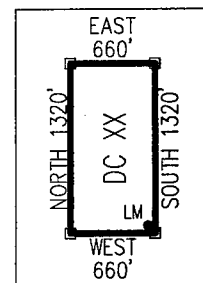
□ INDICATES CORNER OF PLACER CLAIM.
SET 2"x2"x5' WOODEN POST (TYPICAL).

LM • INDICATES LOCATION MONUMENT. SET 2"x2"x5' WOODEN
POST (INSIDE THE PLACER CLAIM) 4' by 4' FROM A
CORNER POST WITH A PLASTIC BOTTLE ATTACHED
CONTAINING THE LOCATION NOTICE (TYPICAL).

LOCATORS: DRAKE CEMENT, LLC
5745 N Scottsdale Rd, Suite B-110,
Scottsdale, AZ 85250

TYPICAL CLAIM DETAIL

(NOT TO SCALE)



AMC4376471

Return to:
Mr. Marc A. Marra, Esq.
Fennemore Craig, P.C.
2394 E Camelback Rd, Suite 600
Phoenix AZ 85016-3429



**LOCATION NOTICE FOR PLACER MINING CLAIM
STATE OF ARIZONA, COUNTY OF YAVAPAI**

NOTICE IS HEREBY GIVEN that the **DC 193** Placer Mining claim has been located by:
DRAKE CEMENT, LLC
whose current mailing address is: 5745 N Scottsdale Rd,
Suite B-110, Scottsdale, AZ 85250

BLM Date Stamp	2016 APR - 7 A 11: 21 PHOENIX, ARIZONA	RECEIVED M A Z STATE OFFICE
----------------------	---	--------------------------------

This Placer mining claim consists of approximately **20** acres.

The general course of this claim is **North to South** and it is situated in the Puntenney Mining District, Yavapai County, Arizona. This claim is **1320** feet in length and **660** feet in width. This claim is marked by five monuments, constructed of 2" x 2" wood posts extending 4' above the ground, one at each corner and one at the location monument for this claim.

The location monument on which this Location Notice is posted is situated within:

Section 36, Township 19 North, Range 2 West, Gila and Salt River Meridian, Yavapai County, Arizona.

The location monument is set inside the **Northeast** corner of this claim, approximately 4' **West** of the **East** line of the claim and 4' **South** of the **North** line of the claim.

This claim encompasses the following Quarter Section(s), Section(s), Township(s) and Range(s):

NW ¼, SE ¼, NW ¼ &

SW ¼, SE ¼, NW ¼,

Section 36, T19N-R2W, G&SRM, Yavapai County, Arizona.

Depicted on the attached claim map.

THE SOUTHEAST CORNER OF THIS CLAIM IS 2640'± NORTH & 3300'± WEST OF THE SOUTHEAST CORNER OF SECTION 36, T19N-R2W.

Located, dated and posted on the ground this 5th day of March, 2016.

Drake Cement, LLC (Owner)

By: 
Jody A. Stone, RLS (Agent)

PHOENIX, ARIZONA

2016 APR 26 P 1: 58

RECEIVED
M A Z STATE OFFICE

AMC437648

"DC 193"

PLACER MINING CLAIM

NW1/4, SE1/4, NW1/4

&

SW1/4, SE1/4, NW1/4 OF SECTION 36

T19N-R2W, G&SRM, YAVAPAI COUNTY, AZ

ALL CLAIMS ARE 1320' IN LENGTH & 660' IN WIDTH



SCALE 1"=1500'



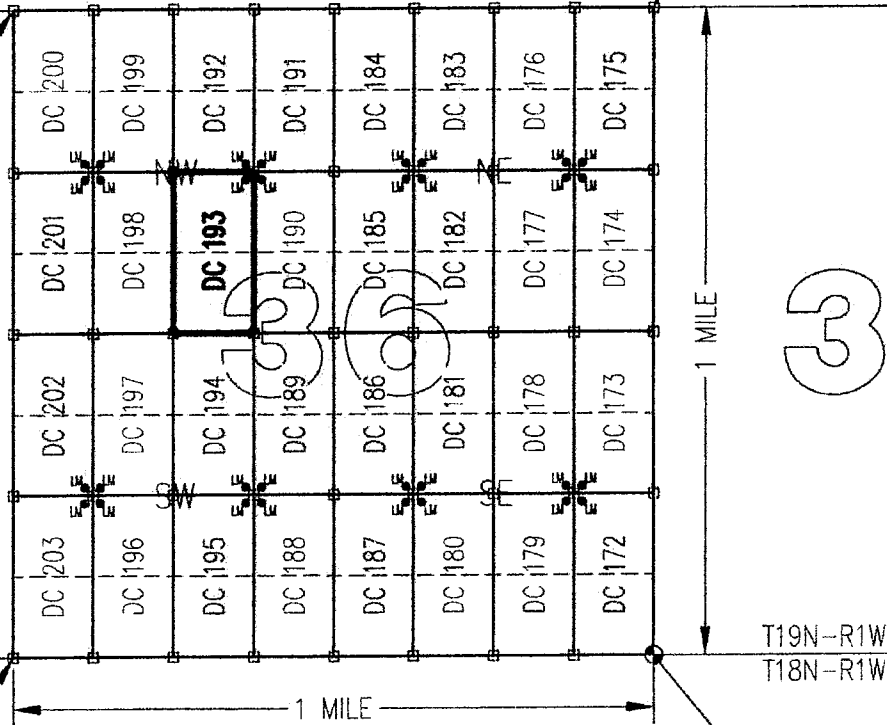
0 1500 3000

N.W. CORNER
DC 200
5280' N
5280' W

35

T19N-R2W
T18N-R2W

S.W. CORNER
DC 203
0' N
5280' W



N.E. CORNER
DC 175
5280' N
0' W

1 MILE

31

T19N-R1W
T18N-R1W

S.E. CORNER
SECTION 36
0' NORTH
0' WEST

CLAIM ACREAGE = 20 +/- ACRES

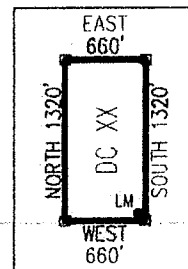
□ INDICATES CORNER OF PLACER CLAIM.
SET 2"x2"x5' WOODEN POST (TYPICAL).

LM • INDICATES LOCATION MONUMENT, SET 2"x2"x5' WOODEN
POST (INSIDE THE PLACER CLAIM) 4' by 4' FROM A
CORNER POST WITH A PLASTIC BOTTLE ATTACHED
CONTAINING THE LOCATION NOTICE (TYPICAL).

LOCATORS: DRAKE CEMENT, LLC
5745 N Scottsdale Rd, Suite B-110,
Scottsdale, AZ 85250

TYPICAL CLAIM DETAIL

(NOT TO SCALE)

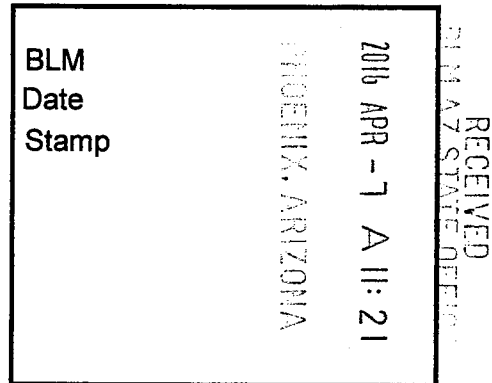


AN 1948

Return to:
Mr. Marc A. Marra, Esq.
Fennemore Craig, P.C.
2394 E Camelback Rd, Suite 600
Phoenix AZ 85016-3429

**LOCATION NOTICE FOR PLACER MINING CLAIM
STATE OF ARIZONA, COUNTY OF YAVAPAI**

NOTICE IS HEREBY GIVEN that the **DC 193** Placer Mining claim has been located by:
DRAKE CEMENT, LLC
whose current mailing address is: 5745 N Scottsdale Rd,
Suite B-110, Scottsdale, AZ 85250



This Placer mining claim consists of approximately **20** acres.

The general course of this claim is **North to South** and it is situated in the Puntenney Mining District, Yavapai County, Arizona. This claim is **1320** feet in length and **660** feet in width. This claim is marked by five monuments, constructed of 2" x 2" wood posts extending 4' above the ground, one at each corner and one at the location monument for this claim.

The location monument on which this Location Notice is posted is situated within:

Section 36, Township 19 North, Range 2 West, Gila and Salt River Meridian, Yavapai County, Arizona.

The location monument is set inside the **Northeast** corner of this claim, approximately 4' **West** of the **East** line of the claim and 4' **South** of the **North** line of the claim.

This claim encompasses the following Quarter Section(s), Section(s), Township(s) and Range(s):

NW ¼, SE ¼, NW ¼ &

SW ¼, SE ¼, NW ¼,

Section 36, T19N-R2W, G&SRM, Yavapai County, Arizona.

Depicted on the attached claim map.

THE SOUTHEAST CORNER OF THIS CLAIM IS 2640'± NORTH & 3300'± WEST OF THE SOUTHEAST CORNER OF SECTION 36, T19N-R2W.

Located, dated and posted on the ground this 8th day of March, 2016.

Drake Cement, LLC (Owner)

By: 
Jody A. Stone, RLS (Agent)

AMC437648

"DC 193"

PLACER MINING CLAIM

NW1/4, SE1/4, NW1/4

&

SW1/4, SE1/4, NW1/4 OF SECTION 36

T19N-R2W, G&SRM, YAVAPAI COUNTY, AZ

ALL CLAIMS ARE 1320' IN LENGTH & 660' IN WIDTH



SCALE 1"=1500'



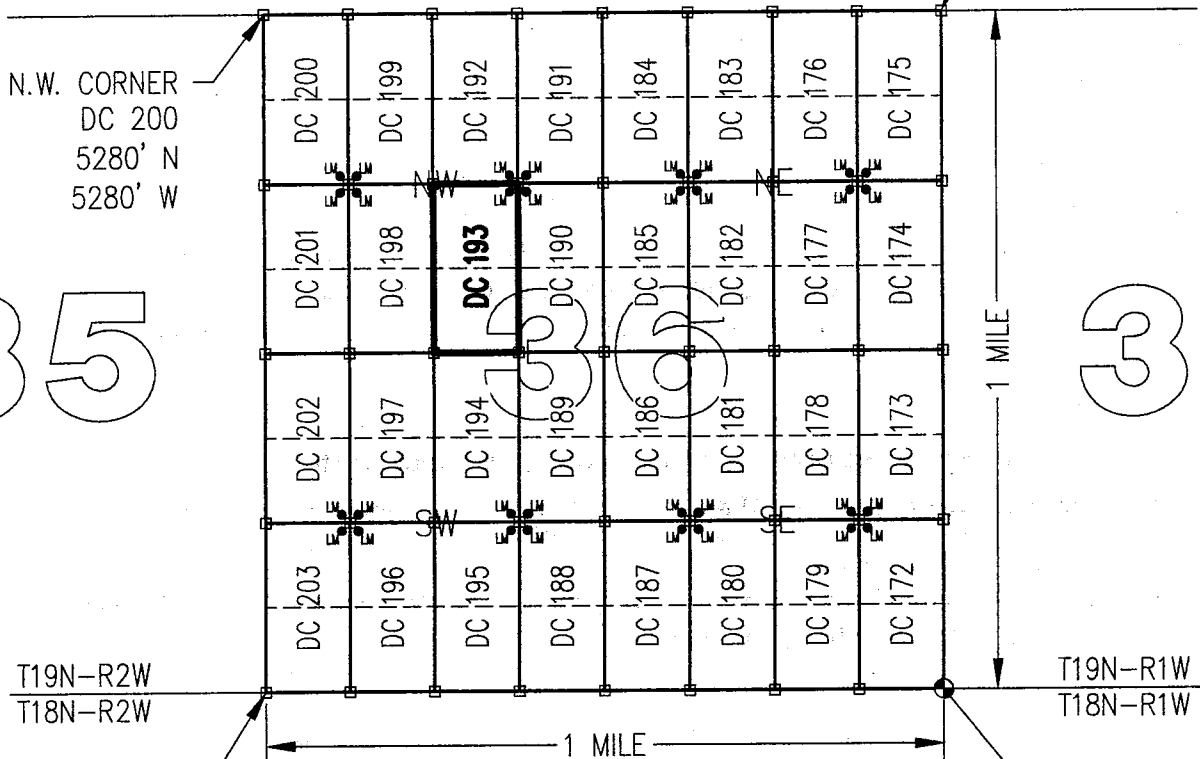
0 1500 3000

N.E. CORNER
DC 175
5280' N
0' W

N.W. CORNER
DC 200
5280' N
5280' W

35

31



S.W. CORNER
DC 203
0' N
5280' W

S.E. CORNER
SECTION 36
0' NORTH
0' WEST

CLAIM ACREAGE = 20 +/- ACRES

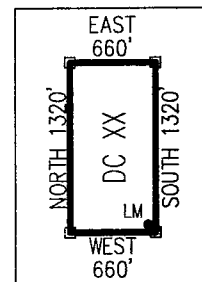
□ INDICATES CORNER OF PLACER CLAIM.
SET 2"x2"x5' WOODEN POST (TYPICAL).

LM • INDICATES LOCATION MONUMENT. SET 2"x2"x5' WOODEN
POST (INSIDE THE PLACER CLAIM) 4' by 4' FROM A
CORNER POST WITH A PLASTIC BOTTLE ATTACHED
CONTAINING THE LOCATION NOTICE (TYPICAL).

LOCATORS: DRAKE CEMENT, LLC
5745 N Scottsdale Rd, Suite B-110,
Scottsdale, AZ 85250

TYPICAL CLAIM DETAIL

(NOT TO SCALE)



ANC 131648

Return to:
Mr. Marc A. Marra, Esq.
Fennemore Craig, P.C.
2394 E Camelback Rd, Suite 600
Phoenix AZ 85016-3429




**LOCATION NOTICE FOR PLACER MINING CLAIM
STATE OF ARIZONA, COUNTY OF YAVAPAI**

NOTICE IS HEREBY GIVEN that the **DC 194** Placer

Mining claim has been located by:

DRAKE CEMENT, LLC

whose current mailing address is: 5745 N Scottsdale Rd,
Suite B-110, Scottsdale, AZ 85250



RECEIVED
GILBERT STATE OFFICE

This Placer mining claim consists of approximately **20** acres.

The general course of this claim is **North to South** and it is situated in the Puntenney Mining District, Yavapai County, Arizona. This claim is **1320** feet in length and **660** feet in width. This claim is marked by five monuments, constructed of 2" x 2" wood posts extending 4' above the ground, one at each corner and one at the location monument for this claim.

The location monument on which this Location Notice is posted is situated within:

Section 36, Township 19 North, Range 2 West, Gila and Salt River Meridian, Yavapai County, Arizona.

The location monument is set inside the **Southeast** corner of this claim, approximately 4' **West** of the **East** line of the claim and 4' **North** of the **South** line of the claim.

This claim encompasses the following Quarter Section(s), Section(s), Township(s) and Range(s):

NW ¼, NE ¼, SW ¼ &

SW ¼, NE ¼, SW ¼,


Section 36, T19N-R2W, G&SRM, Yavapai County, Arizona.

Depicted on the attached claim map.

THE SOUTHEAST CORNER OF THIS CLAIM IS 1320'± NORTH & 3300'± WEST OF THE SOUTHEAST CORNER OF SECTION 36, T19N-R2W.

Located, dated and posted on the ground this 8th day of March, 2016.

Drake Cement, LLC (Owner)

By: 
Jody A. Stone, RLS (Agent)

RECEIVED
PHOENIX STATE OFFICE
2016 APR 26 P 1:58
PHOENIX, ARIZONA

ANCL 37649

"DC 194"

PLACER MINING CLAIM

NW1/4, NE1/4, SW1/4

&


SW1/4, NE1/4, SW1/4 OF SECTION 36

T19N-R2W, G&SRM, YAVAPAI COUNTY, AZ

ALL CLAIMS ARE 1320' IN LENGTH & 660' IN WIDTH

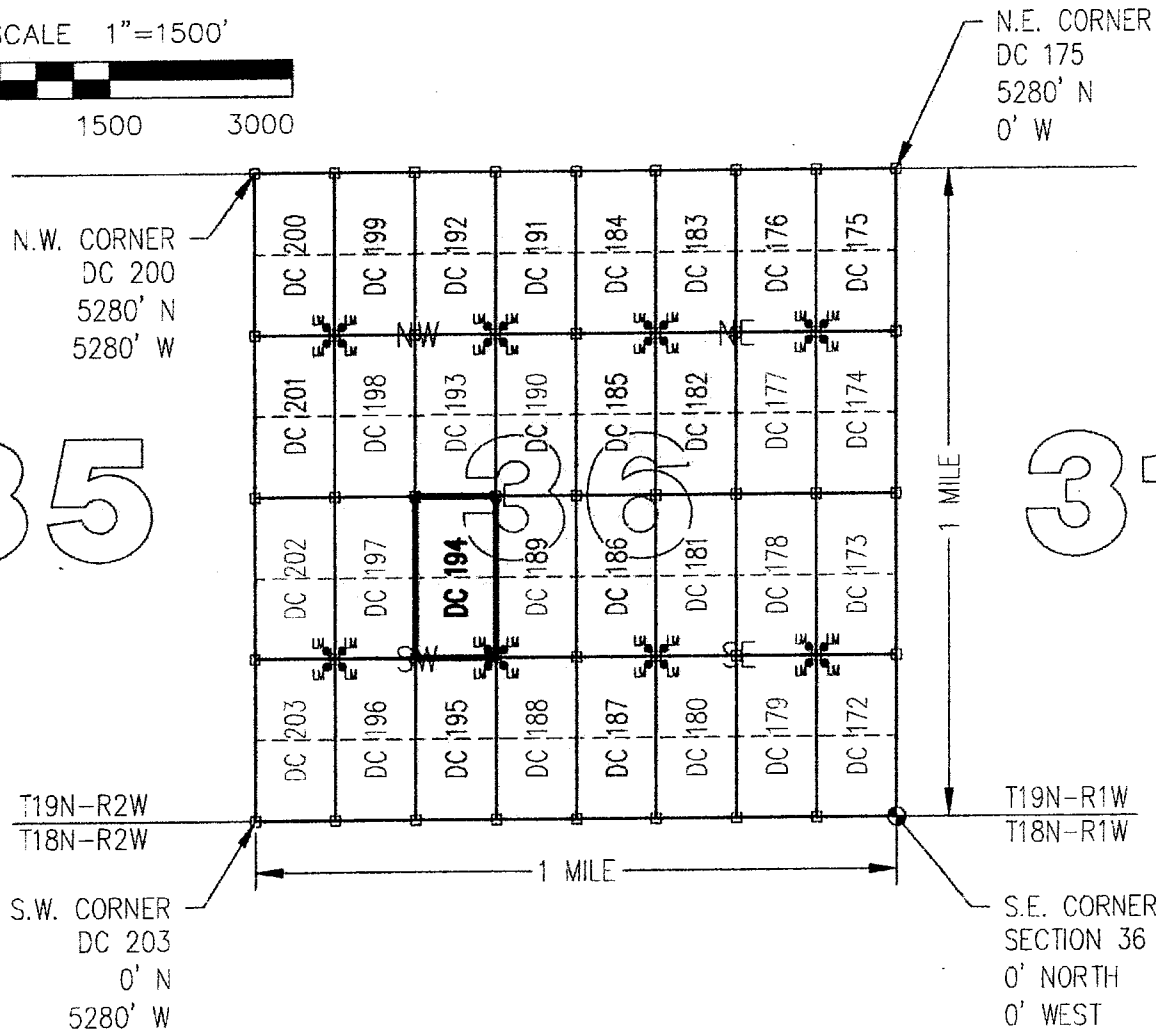


SCALE 1"=1500'



35

31



CLAIM ACREAGE = 20 +/- ACRES

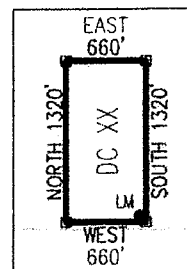
□ INDICATES CORNER OF PLACER CLAIM.
SET 2"x2"x5' WOODEN POST (TYPICAL).

LM • INDICATES LOCATION MONUMENT. SET 2"x2"x5' WOODEN POST (INSIDE THE PLACER CLAIM) 4' by 4' FROM A CORNER POST WITH A PLASTIC BOTTLE ATTACHED CONTAINING THE LOCATION NOTICE (TYPICAL).

LOCATORS: DRAKE CEMENT, LLC
5745 N Scottsdale Rd, Suite B-110,
Scottsdale, AZ 85250

TYPICAL CLAIM DETAIL

(NOT TO SCALE)




AMC437649

Return to:
Mr. Marc A. Marra, Esq.
Fennemore Craig, P.C.
2394 E Camelback Rd, Suite 600
Phoenix AZ 85016-3429

**LOCATION NOTICE FOR PLACER MINING CLAIM
STATE OF ARIZONA, COUNTY OF YAVAPAI**

NOTICE IS HEREBY GIVEN that the **DC 194** Placer Mining claim has been located by:
DRAKE CEMENT, LLC
whose current mailing address is: 5745 N Scottsdale Rd,
Suite B-110, Scottsdale, AZ 85250



This Placer mining claim consists of approximately **20** acres.

The general course of this claim is **North to South** and it is situated in the Puntteney Mining District, Yavapai County, Arizona. This claim is **1320** feet in length and **660** feet in width. This claim is marked by five monuments, constructed of 2" x 2" wood posts extending 4' above the ground, one at each corner and one at the location monument for this claim.

The location monument on which this Location Notice is posted is situated within:

Section 36, Township 19 North, Range 2 West, Gila and Salt River Meridian, Yavapai County, Arizona.

The location monument is set inside the **Southeast** corner of this claim, approximately 4' **West** of the **East** line of the claim and 4' **North** of the **South** line of the claim.

This claim encompasses the following Quarter Section(s), Section(s), Township(s) and Range(s):

NW ¼, NE ¼, SW ¼ &

SW ¼, NE ¼, SW ¼,

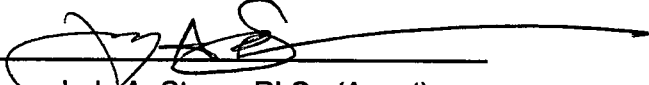
Section 36, T19N-R2W, G&SRM, Yavapai County, Arizona.

Depicted on the attached claim map.

THE SOUTHEAST CORNER OF THIS CLAIM IS 1320'± NORTH & 3300'± WEST OF THE SOUTHEAST CORNER OF SECTION 36, T19N-R2W.

Located, dated and posted on the ground this 8th day of March, 2016.

Drake Cement, LLC (Owner)

By: 
Jody A. Stone, RLS (Agent)

AMC437649

"DC 194"

PLACER MINING CLAIM

NW1/4, NE1/4, SW1/4

&

SW1/4, NE1/4, SW1/4 OF SECTION 36

T19N-R2W, G&SRM, YAVAPAI COUNTY, AZ

ALL CLAIMS ARE 1320' IN LENGTH & 660' IN WIDTH



SCALE 1"=1500'

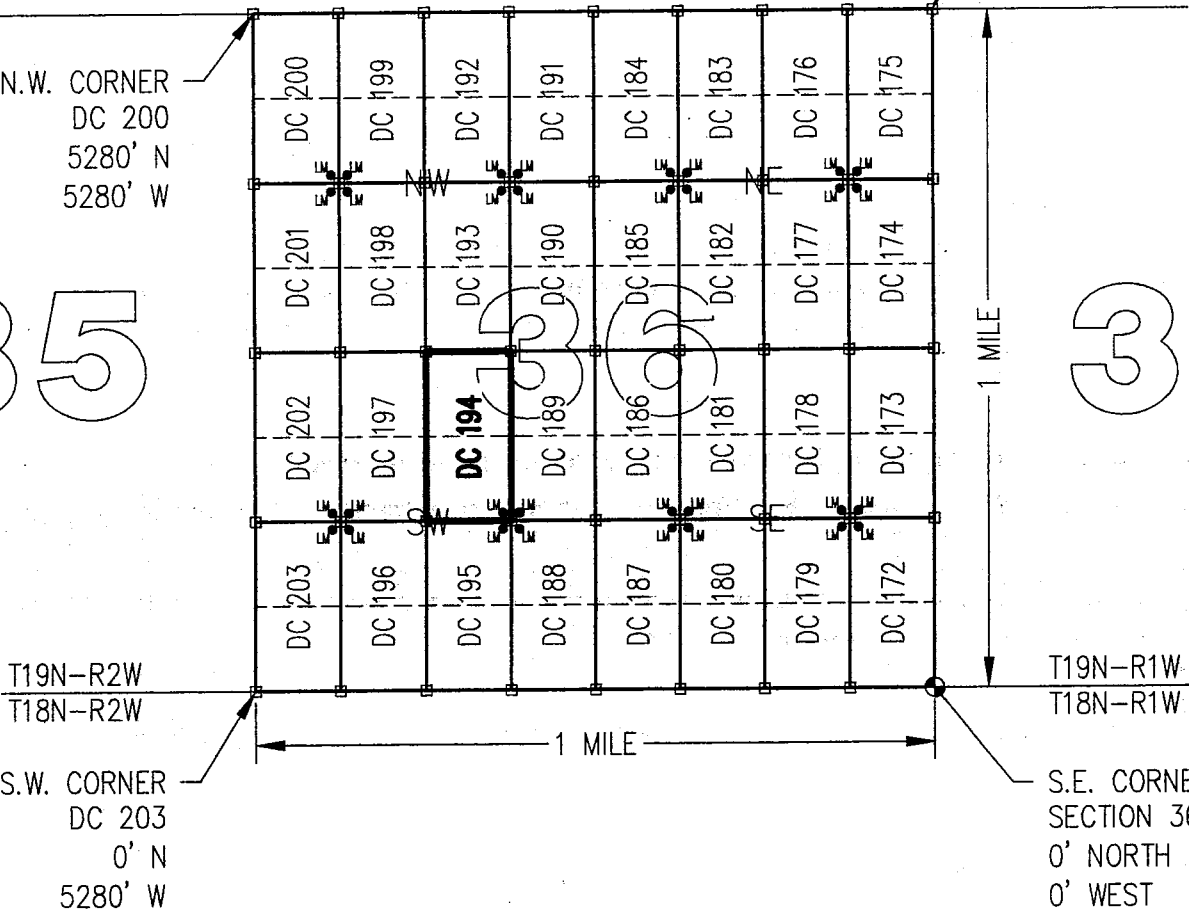


N.E. CORNER
DC 175
5280' N
0' W

N.W. CORNER
DC 200
5280' N
5280' W

35

31



CLAIM ACREAGE = 20 +/- ACRES

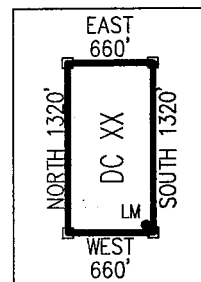
□ INDICATES CORNER OF PLACER CLAIM.
SET 2"x2"x5' WOODEN POST (TYPICAL).

LM • INDICATES LOCATION MONUMENT. SET 2"x2"x5' WOODEN
POST (INSIDE THE PLACER CLAIM) 4' by 4' FROM A
CORNER POST WITH A PLASTIC BOTTLE ATTACHED
CONTAINING THE LOCATION NOTICE (TYPICAL).

LOCATORS: DRAKE CEMENT, LLC
5745 N Scottsdale Rd, Suite B-110;
Scottsdale, AZ 85250

TYPICAL CLAIM DETAIL

(NOT TO SCALE)



ANCL376491

Return to:
Mr. Marc A. Marra, Esq.
Fennemore Craig, P.C.
2394 E Camelback Rd, Suite 600
Phoenix AZ 85016-3429



**LOCATION NOTICE FOR PLACER MINING CLAIM
STATE OF ARIZONA, COUNTY OF YAVAPAI**

NOTICE IS HEREBY GIVEN that the **DC 195** Placer

Mining claim has been located by:

DRAKE CEMENT, LLC

whose current mailing address is: 5745 N Scottsdale Rd,
Suite B-110, Scottsdale, AZ 85250

BLM Date Stamp	2016 APR - 7 A 11: 21 YAVAPAI, ARIZONA	RECEIVED YAVAPAI STATE OFFICE
----------------------	---	----------------------------------

This Placer mining claim consists of approximately **20** acres.

The general course of this claim is **North to South** and it is situated in the Puntenney Mining District, Yavapai County, Arizona. This claim is **1320** feet in length and **660** feet in width. This claim is marked by five monuments, constructed of 2" x 2" wood posts extending 4' above the ground, one at each corner and one at the location monument for this claim.

The location monument on which this Location Notice is posted is situated within:

Section 36, Township 19 North, Range 2 West, Gila and Salt River Meridian, Yavapai County, Arizona.

The location monument is set inside the **Northeast** corner of this claim, approximately 4' **West** of the **East** line of the claim and 4' **South** of the **North** line of the claim.

This claim encompasses the following Quarter Section(s), Section(s), Township(s) and Range(s):

NW ¼, SE ¼, SW ¼ &

SW ¼, SE ¼, SW ¼,

Section 36, T19N-R2W, G&SRM, Yavapai County, Arizona.

Depicted on the attached claim map.

THE SOUTHEAST CORNER OF THIS CLAIM IS 0'± NORTH & 3300'± WEST OF THE SOUTHEAST CORNER OF SECTION 36, T19N-R2W.

Located, dated and posted on the ground this 8th day of March, 2016.

Drake Cement, LLC (Owner)

By: Jody A Stone
Jody A Stone, RLS (Agent)

RECEIVED
YAVAPAI STATE OFFICE
2016 APR 26 P 1: 58
YAVAPAI, ARIZONA

AMC 437650

"DC 195"

PLACER MINING CLAIM

NW1/4, SE1/4, SW1/4

&

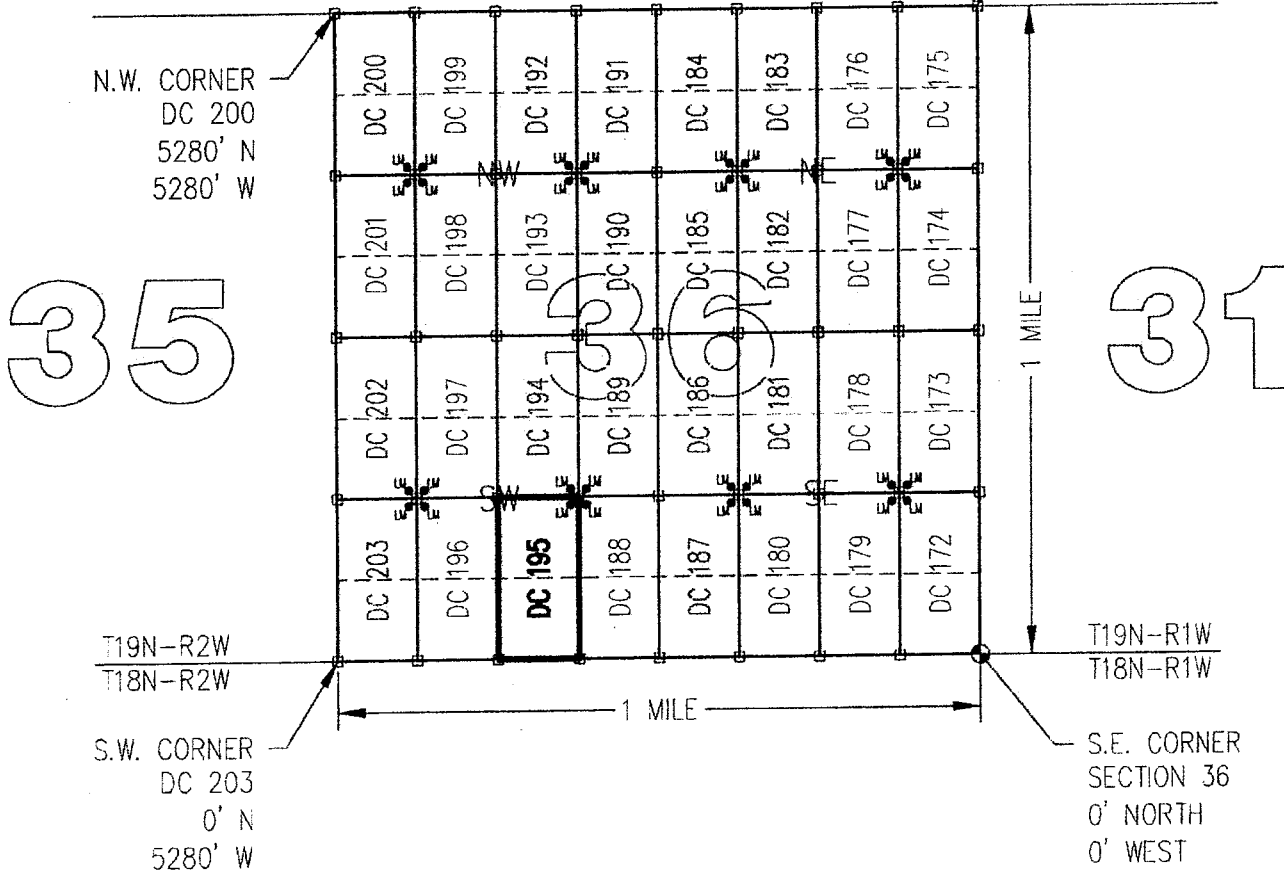

SW1/4, SE1/4, SW1/4 OF SECTION 36

T19N-R2W, G&SRM, YAVAPAI COUNTY, AZ

ALL CLAIMS ARE 1320' IN LENGTH & 660' IN WIDTH



SCALE 1"=1500'



CLAIM ACREAGE = 20 +/- ACRES

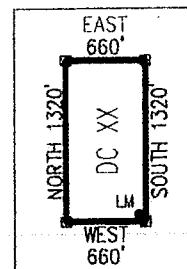
□ INDICATES CORNER OF PLACER CLAIM.
SET 2"x2"x5' WOODEN POST (TYPICAL).

LM • INDICATES LOCATION MONUMENT. SET 2"x2"x5' WOODEN
POST (INSIDE THE PLACER CLAIM) 4' by 4' FROM A
CORNER POST WITH A PLASTIC BOTTLE ATTACHED
CONTAINING THE LOCATION NOTICE (TYPICAL).

LOCATORS: DRAKE CEMENT, LLC
5745 N Scottsdale Rd, Suite B-110,
Scottsdale, AZ 85250

TYPICAL CLAIM DETAIL

(NOT TO SCALE)




ARC 37950

Return to:
Mr. Marc A. Marra, Esq.
Fennemore Craig, P.C.
2394 E Camelback Rd, Suite 600
Phoenix AZ 85016-3429

**LOCATION NOTICE FOR PLACER MINING CLAIM
STATE OF ARIZONA, COUNTY OF YAVAPAI**

NOTICE IS HEREBY GIVEN that the **DC 195** Placer Mining claim has been located by:
DRAKE CEMENT, LLC
whose current mailing address is: 5745 N Scottsdale Rd,
Suite B-110, Scottsdale, AZ 85250



This Placer mining claim consists of approximately **20** acres.

The general course of this claim is **North to South** and it is situated in the Puntenney Mining District, Yavapai County, Arizona. This claim is **1320** feet in length and **660** feet in width. This claim is marked by five monuments, constructed of 2" x 2" wood posts extending 4' above the ground, one at each corner and one at the location monument for this claim.

The location monument on which this Location Notice is posted is situated within:

Section 36, Township 19 North, Range 2 West, Gila and Salt River Meridian, Yavapai County, Arizona.

The location monument is set inside the **Northeast** corner of this claim, approximately 4' **West** of the **East** line of the claim and 4' **South** of the **North** line of the claim.

This claim encompasses the following Quarter Section(s), Section(s), Township(s) and Range(s):

NW ¼, SE ¼, SW ¼ &

SW ¼, SE ¼, SW ¼,


Section 36, T19N-R2W, G&SRM, Yavapai County, Arizona.

Depicted on the attached claim map.

THE SOUTHEAST CORNER OF THIS CLAIM IS 0'± NORTH & 3300'± WEST OF THE SOUTHEAST CORNER OF SECTION 36, T19N-R2W.

Located, dated and posted on the ground this 8th day of March, 2016.

Drake Cement, LLC (Owner)

By: 
Jody A. Stone, RLS (Agent)

AMC437650

"DC 195"

PLACER MINING CLAIM NW1/4, SE1/4, SW1/4

&

SW1/4, SE1/4, SW1/4 OF SECTION 36

T19N-R2W, G&SRM, YAVAPAI COUNTY, AZ

ALL CLAIMS ARE 1320' IN LENGTH & 660' IN WIDTH



SCALE 1"=1500'



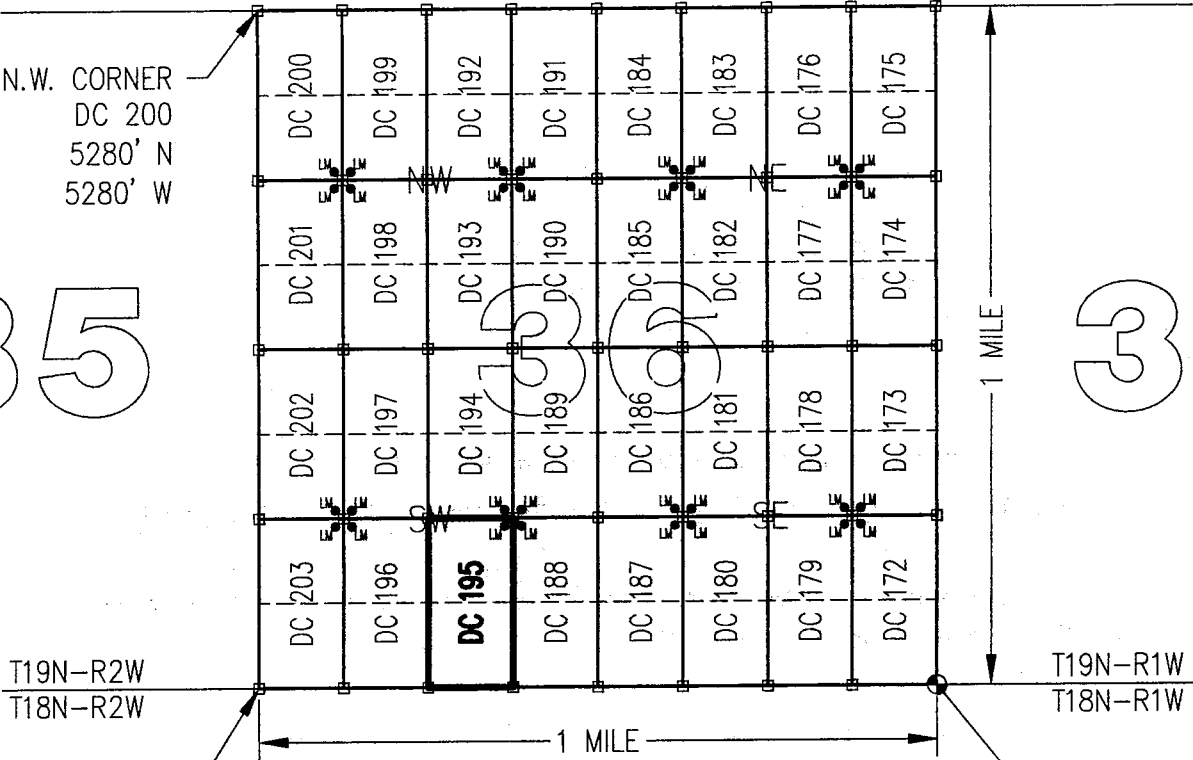
0 1500 3000

N.E. CORNER
DC 175
5280' N
0' W

N.W. CORNER
DC 200
5280' N
5280' W

35

31



T19N-R2W
T18N-R2W

T19N-R1W
T18N-R1W

S.W. CORNER
DC 203
0' N
5280' W

S.E. CORNER
SECTION 36
0' NORTH
0' WEST

CLAIM ACREAGE = 20 +/- ACRES

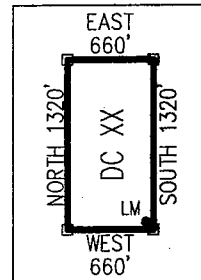
□ INDICATES CORNER OF PLACER CLAIM.
SET 2"x2"x5' WOODEN POST (TYPICAL).

LM • INDICATES LOCATION MONUMENT. SET 2"x2"x5' WOODEN
POST (INSIDE THE PLACER CLAIM) 4' by 4' FROM A
CORNER POST WITH A PLASTIC BOTTLE ATTACHED
CONTAINING THE LOCATION NOTICE (TYPICAL).

LOCATORS: DRAKE CEMENT, LLC
5745 N Scottsdale Rd, Suite B-110,
Scottsdale, AZ 85250

TYPICAL CLAIM DETAIL

(NOT TO SCALE)



AMC 437650

Return to:
Mr. Marc A. Marra, Esq.
Fennemore Craig, P.C.
2394 E Camelback Rd, Suite 600
Phoenix AZ 85016-3429




**LOCATION NOTICE FOR PLACER MINING CLAIM
STATE OF ARIZONA, COUNTY OF YAVAPAI**

NOTICE IS HEREBY GIVEN that the **DC 196** Placer

Mining claim has been located by:

DRAKE CEMENT, LLC

whose current mailing address is: 5745 N Scottsdale Rd,
Suite B-110, Scottsdale, AZ 85250



This Placer mining claim consists of approximately **20** acres.

The general course of this claim is **North to South** and it is situated in the Puntenney Mining District, Yavapai County, Arizona. This claim is **1320** feet in length and **660** feet in width. This claim is marked by five monuments, constructed of 2" x 2" wood posts extending 4' above the ground, one at each corner and one at the location monument for this claim.

The location monument on which this Location Notice is posted is situated within:

Section 36, Township 19 North, Range 2 West, Gila and Salt River Meridian, Yavapai County, Arizona.

The location monument is set inside the **Northwest** corner of this claim, approximately 4' **East** of the **West** line of the claim and 4' **South** of the **North** line of the claim.

This claim encompasses the following Quarter Section(s), Section(s), Township(s) and Range(s):

NE ¼, SW ¼, SW ¼ &

SE ¼, SW ¼, SW ¼,


Section 36, T19N-R2W, G&SRM, Yavapai County, Arizona.

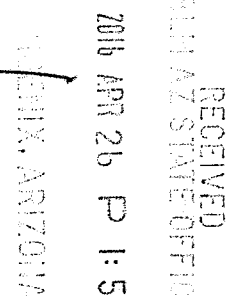
Depicted on the attached claim map.

THE SOUTHEAST CORNER OF THIS CLAIM IS 0'± NORTH & 3960'± WEST OF THE SOUTHEAST CORNER OF SECTION 36, T19N-R2W.

Located, dated and posted on the ground this 8th day of March, 2016.

Drake Cement, LLC (Owner)

By: 
Jody A. Stone, RLS (Agent)



AMC437651

"DC 196"

PLACER MINING CLAIM


NE1/4, SW1/4, SW1/4

&

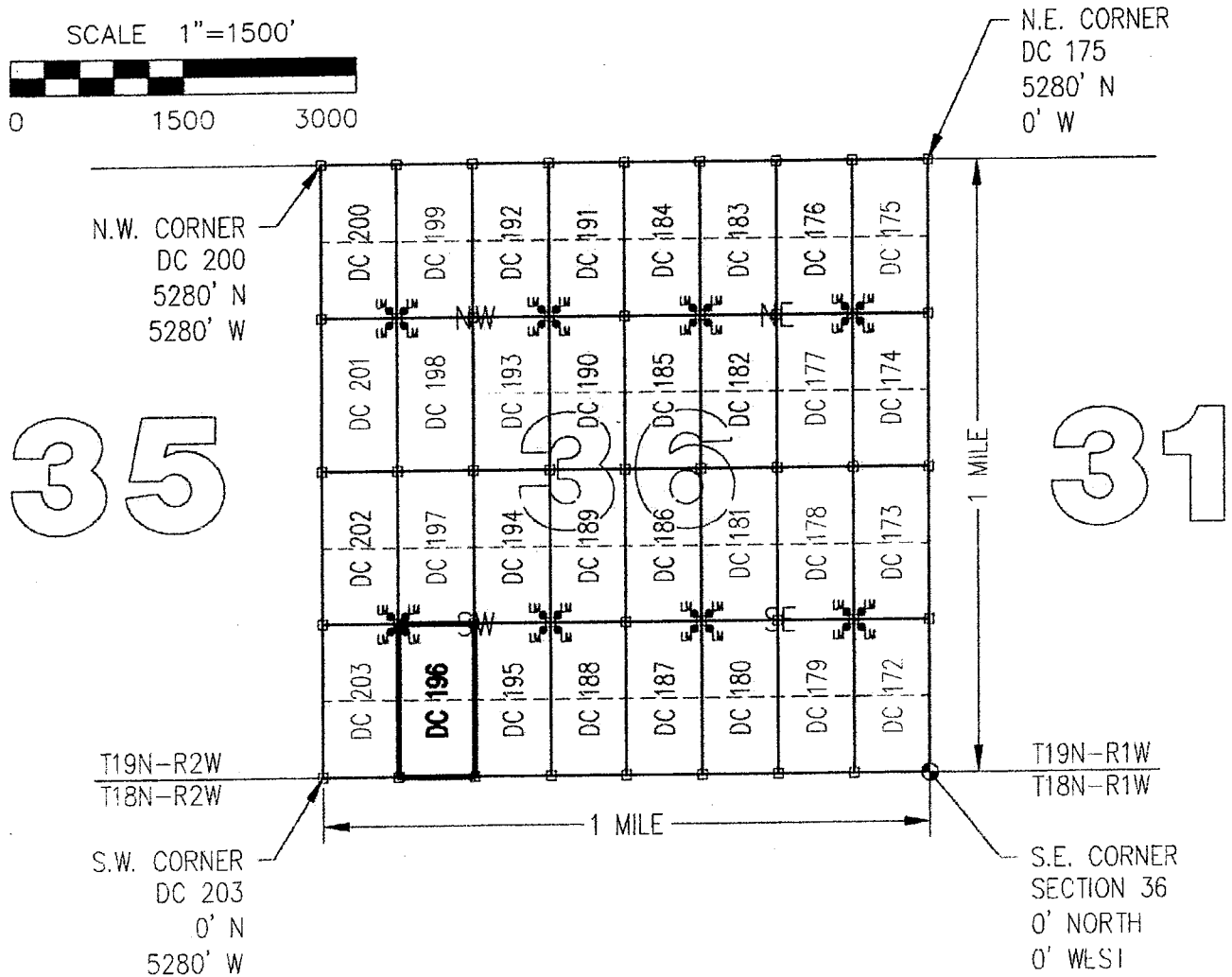

SE1/4, SW1/4, SW1/4 OF SECTION 36

T19N-R2W, G&SRM, YAVAPAI COUNTY, AZ

ALL CLAIMS ARE 1320' IN LENGTH & 660' IN WIDTH



SCALE 1"=1500'



CLAIM ACREAGE = 20 +/- ACRES

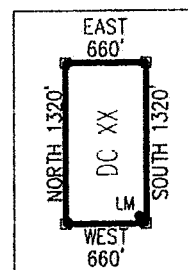
- INDICATES CORNER OF PLACER CLAIM. SET 2"x2"x5' WOODEN POST (TYPICAL).

- LM • INDICATES LOCATION MONUMENT. SET 2"x2"x5' WOODEN POST (INSIDE THE PLACER CLAIM) 4' by 4' FROM A CORNER POST WITH A PLASTIC BOTTLE ATTACHED CONTAINING THE LOCATION NOTICE (TYPICAL).

LOCATORS: DRAKE CEMENT, LLC
5/45 N Scottsdale Rd, Suite B-110,
Scottsdale, AZ 85250

TYPICAL CLAIM DETAIL

(NOT TO SCALE)




ANCU 37651

Return to:
Mr. Marc A. Marra, Esq.
Fennemore Craig, P.C.
2394 E Camelback Rd, Suite 600
Phoenix AZ 85016-3429

**LOCATION NOTICE FOR PLACER MINING CLAIM
STATE OF ARIZONA, COUNTY OF YAVAPAI**

NOTICE IS HEREBY GIVEN that the **DC 196** Placer Mining claim has been located by:
DRAKE CEMENT, LLC
whose current mailing address is: 5745 N Scottsdale Rd,
Suite B-110, Scottsdale, AZ 85250



This Placer mining claim consists of approximately **20** acres.
The general course of this claim is **North to South** and it is situated in the Puntteney Mining District, Yavapai County, Arizona. This claim is **1320** feet in length and **660** feet in width. This claim is marked by five monuments, constructed of 2" x 2" wood posts extending 4' above the ground, one at each corner and one at the location monument for this claim.

The location monument on which this Location Notice is posted is situated within:
Section 36, Township 19 North, Range 2 West, Gila and Salt River Meridian, Yavapai County, Arizona.

The location monument is set inside the **Northwest** corner of this claim, approximately 4' **East** of the **West** line of the claim and 4' **South** of the **North** line of the claim.

This claim encompasses the following Quarter Section(s), Section(s), Township(s) and Range(s):
**NE ¼, SW ¼, SW ¼ &
SE ¼, SW ¼, SW ¼,
Section 36, T19N-R2W, G&SRM, Yavapai County, Arizona.**

Depicted on the attached claim map.

THE SOUTHEAST CORNER OF THIS CLAIM IS 0'± NORTH & 3960'± WEST OF THE SOUTHEAST CORNER OF SECTION 36, T19N-R2W.

Located, dated and posted on the ground this 8th day of March, 2016.

Drake Cement, LLC (Owner) By: [Signature]
Jody A. Stone, RLS (Agent)

AMC437651

"DC 196"

PLACER MINING CLAIM

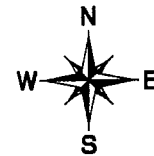
NE1/4, SW1/4, SW1/4

&

SE1/4, SW1/4, SW1/4 OF SECTION 36

T19N-R2W, G&SRM, YAVAPAI COUNTY, AZ

ALL CLAIMS ARE 1320' IN LENGTH & 660' IN WIDTH



SCALE 1"=1500'



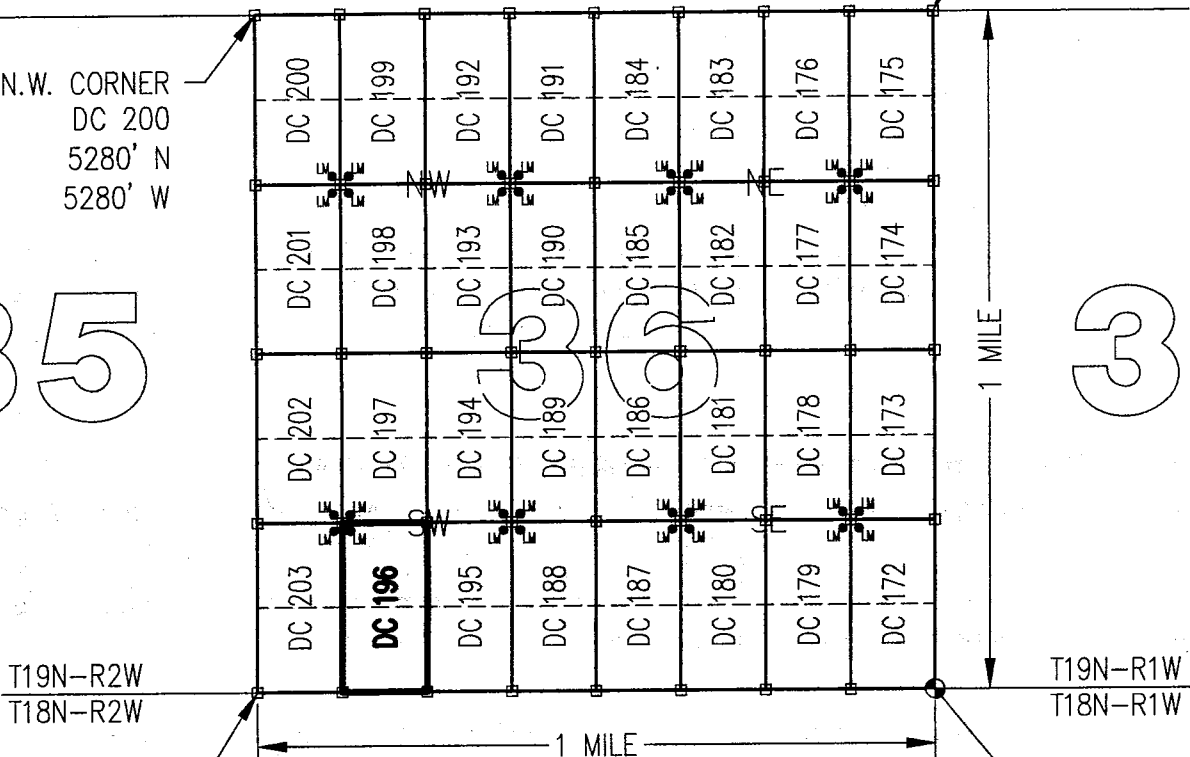
0 1500 3000

N.E. CORNER
DC 175
5280' N
0' W

N.W. CORNER
DC 200
5280' N
5280' W

35

31



T19N-R2W
T18N-R2W

T19N-R1W
T18N-R1W

S.W. CORNER
DC 203
0' N
5280' W

S.E. CORNER
SECTION 36
0' NORTH
0' WEST

CLAIM ACREAGE = 20 +/- ACRES

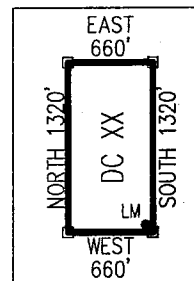
□ INDICATES CORNER OF PLACER CLAIM.
SET 2"x2"x5' WOODEN POST (TYPICAL).

LM • INDICATES LOCATION MONUMENT. SET 2"x2"x5' WOODEN
POST (INSIDE THE PLACER CLAIM) 4' by 4' FROM A
CORNER POST WITH A PLASTIC BOTTLE ATTACHED
CONTAINING THE LOCATION NOTICE (TYPICAL).

LOCATORS: DRAKE CEMENT, LLC
5745 N Scottsdale Rd, Suite B-110,
Scottsdale, AZ 85250

TYPICAL CLAIM DETAIL

(NOT TO SCALE)




ANC431651

Return to:
Mr. Marc A. Marra, Esq.
Fennemore Craig, P.C.
2394 E Camelback Rd, Suite 600
Phoenix AZ 85016-3429



**LOCATION NOTICE FOR PLACER MINING CLAIM
STATE OF ARIZONA, COUNTY OF YAVAPAI**

NOTICE IS HEREBY GIVEN that the **DC 197** Placer Mining claim has been located by:
DRAKE CEMENT, LLC
whose current mailing address is: 5745 N Scottsdale Rd,
Suite B-110, Scottsdale, AZ 85250



RECEIVED
BLM AZ STATE OFFICE

This Placer mining claim consists of approximately **20** acres.

The general course of this claim is **North to South** and it is situated in the Puntteney Mining District, Yavapai County, Arizona. This claim is **1320** feet in length and **660** feet in width. This claim is marked by five monuments, constructed of 2" x 2" wood posts extending 4' above the ground, one at each corner and one at the location monument for this claim.

The location monument on which this Location Notice is posted is situated within:

Section 36, Township 19 North, Range 2 West, Gila and Salt River Meridian, Yavapai County, Arizona.

The location monument is set inside the **Southwest** corner of this claim, approximately 4' **East** of the **West** line of the claim and 4' **North** of the **South** line of the claim.

This claim encompasses the following Quarter Section(s), Section(s), Township(s) and Range(s):

NE ¼, NW ¼, SW ¼ &

SE ¼, NW ¼, SW ¼,

Section 36, T19N-R2W, G&SRM, Yavapai County, Arizona.

Depicted on the attached claim map.

THE SOUTHEAST CORNER OF THIS CLAIM IS 1320'± NORTH & 3960'± WEST OF THE SOUTHEAST CORNER OF SECTION 36, T19N-R2W.

Located, dated and posted on the ground this 8th day of March, 2016.

Drake Cement, LLC (Owner)

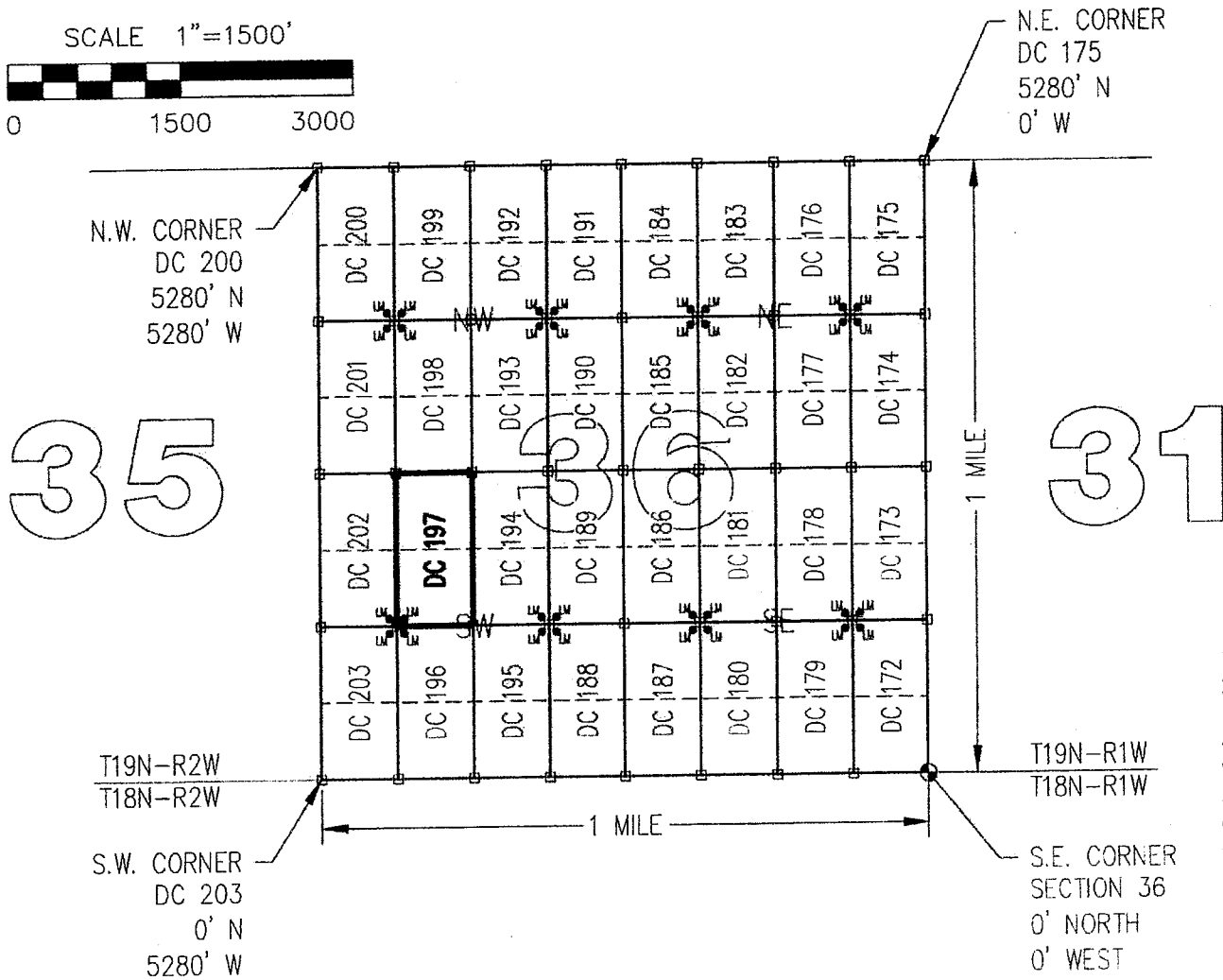

By: 
Jody A. Stone, RLS (Agent)

AMC 437652

RECEIVED
BLM AZ STATE OFFICE
2016 APR 26 P 1:57
YAVAPAI, ARIZONA

"DC 197"
PLACER MINING CLAIM
 NE1/4, NW1/4, SW1/4

&
 SE1/4, NW1/4, SW1/4 OF SECTION 36
 T19N-R2W, G&SRM, YAVAPAI COUNTY, AZ
 ALL CLAIMS ARE 1320' IN LENGTH & 660' IN WIDTH



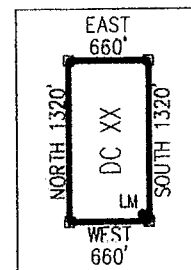
CLAIM ACREAGE = 20 +/- ACRES

□ INDICATES CORNER OF PLACER CLAIM.
 SET 2"x2"x5' WOODEN POST (TYPICAL).

LM • INDICATES LOCATION MONUMENT. SET 2"x2"x5' WOODEN
 POST (INSIDE THE PLACER CLAIM) 4' by 4' FROM A
 CORNER POST WITH A PLASTIC BOTTLE ATTACHED
 CONTAINING THE LOCATION NOTICE (TYPICAL).

LOCATORS: DRAKE CEMENT, LLC
 5745 N Scottsdale Rd, Suite B-110,
 Scottsdale, AZ 85250


TYPICAL CLAIM DETAIL
 (NOT TO SCALE)



Return to:
Mr. Marc A. Marra, Esq.
Fennemore Craig, P.C.
2394 E Camelback Rd, Suite 600
Phoenix AZ 85016-3429

**LOCATION NOTICE FOR PLACER MINING CLAIM
STATE OF ARIZONA, COUNTY OF YAVAPAI**

NOTICE IS HEREBY GIVEN that the **DC 197** Placer Mining claim has been located by:
DRAKE CEMENT, LLC
whose current mailing address is: 5745 N Scottsdale Rd,
Suite B-110, Scottsdale, AZ 85250



This Placer mining claim consists of approximately **20** acres.

The general course of this claim is **North to South** and it is situated in the Puntteney Mining District, Yavapai County, Arizona. This claim is **1320** feet in length and **660** feet in width. This claim is marked by five monuments, constructed of 2" x 2" wood posts extending 4' above the ground, one at each corner and one at the location monument for this claim.

The location monument on which this Location Notice is posted is situated within:

Section 36, Township 19 North, Range 2 West, Gila and Salt River Meridian, Yavapai County, Arizona.

The location monument is set inside the **Southwest** corner of this claim, approximately 4' **East** of the **West** line of the claim and 4' **North** of the **South** line of the claim.

This claim encompasses the following Quarter Section(s), Section(s), Township(s) and Range(s):

**NE 1/4, NW 1/4, SW 1/4 &
SE 1/4, NW 1/4, SW 1/4,
Section 36, T19N-R2W, G&SRM, Yavapai County, Arizona.**

Depicted on the attached claim map.

THE SOUTHEAST CORNER OF THIS CLAIM IS 1320'± NORTH & 3960'± WEST OF THE SOUTHEAST CORNER OF SECTION 36, T19N-R2W.

Located, dated and posted on the ground this 8th day of March, 2016.

Drake Cement, LLC (Owner)

By: 
Jody A. Stone, RLS (Agent)

AMC437652

"DC 197"

PLACER MINING CLAIM

NE1/4, NW1/4, SW1/4

&

SE1/4, NW1/4, SW1/4 OF SECTION 36

T19N-R2W, G&SRM, YAVAPAI COUNTY, AZ

ALL CLAIMS ARE 1320' IN LENGTH & 660' IN WIDTH



SCALE 1"=1500'

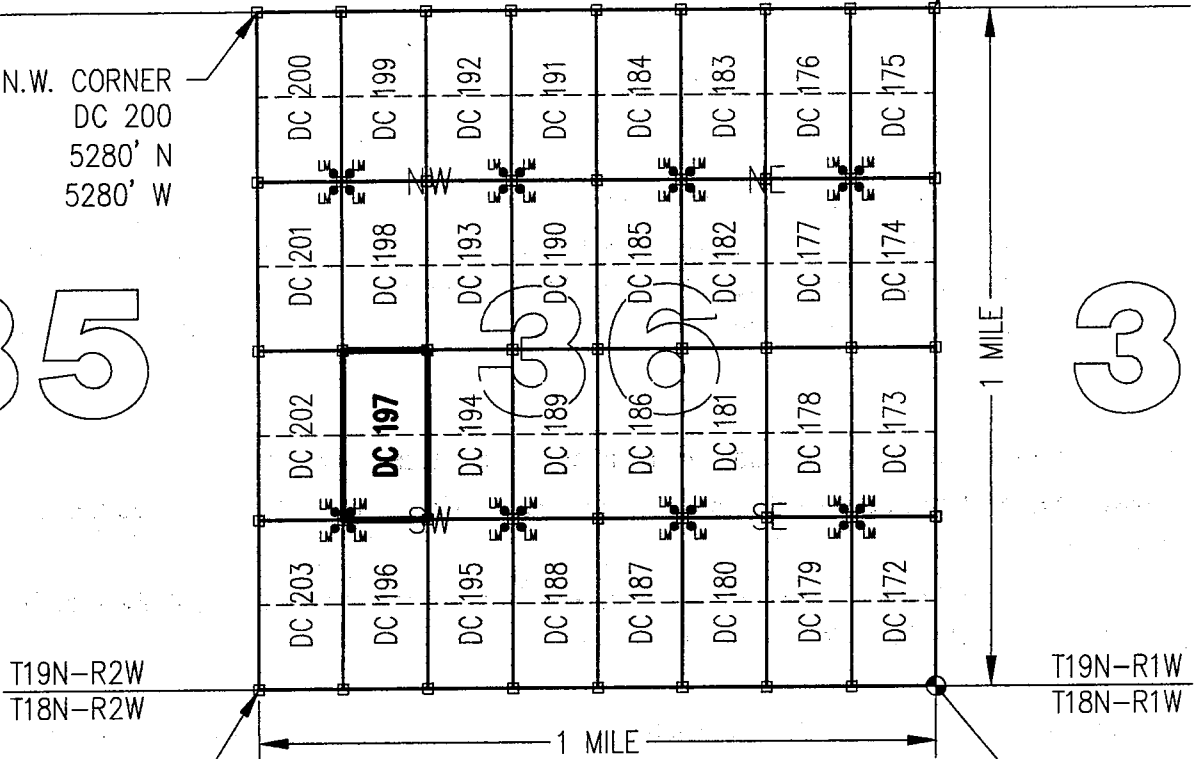


N.E. CORNER
DC 175
5280' N
0' W

N.W. CORNER
DC 200
5280' N
5280' W

35

31



T19N-R2W
T18N-R2W

T19N-R1W
T18N-R1W

S.W. CORNER
DC 203
0' N
5280' W

S.E. CORNER
SECTION 36
0' NORTH
0' WEST

AMC 437652

CLAIM ACREAGE = 20 +/- ACRES

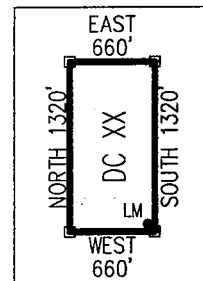
□ INDICATES CORNER OF PLACER CLAIM.
SET 2"x2"x5' WOODEN POST (TYPICAL).

LM • INDICATES LOCATION MONUMENT. SET 2"x2"x5' WOODEN
POST (INSIDE THE PLACER CLAIM) 4' by 4' FROM A
CORNER POST WITH A PLASTIC BOTTLE ATTACHED
CONTAINING THE LOCATION NOTICE (TYPICAL).

LOCATORS: DRAKE CEMENT, LLC
5745 N Scottsdale Rd, Suite B-110,
Scottsdale, AZ 85250

TYPICAL CLAIM DETAIL

(NOT TO SCALE)




Return to:
Mr. Marc A. Marra, Esq.
Fennemore Craig, P.C.
2394 E Camelback Rd, Suite 600
Phoenix AZ 85016-3429



**LOCATION NOTICE FOR PLACER MINING CLAIM
STATE OF ARIZONA, COUNTY OF YAVAPAI**

NOTICE IS HEREBY GIVEN that the **DC 198** Placer Mining claim has been located by:
DRAKE CEMENT, LLC
whose current mailing address is: 5745 N Scottsdale Rd,
Suite B-110, Scottsdale, AZ 85250



This Placer mining claim consists of approximately **20** acres.

The general course of this claim is **North to South** and it is situated in the Puntenney Mining District, Yavapai County, Arizona. This claim is **1320** feet in length and **660** feet in width. This claim is marked by five monuments, constructed of 2" x 2" wood posts extending 4' above the ground, one at each corner and one at the location monument for this claim.

The location monument on which this Location Notice is posted is situated within:

Section 36, Township 19 North, Range 2 West, Gila and Salt River Meridian, Yavapai County, Arizona.

The location monument is set inside the **Northwest** corner of this claim, approximately 4' **East** of the **West** line of the claim and 4' **South** of the **North** line of the claim.

This claim encompasses the following Quarter Section(s), Section(s), Township(s) and Range(s):

NE ¼, SW ¼, NW ¼ &

SE ¼, SW ¼, NW ¼,

Section 36, T19N-R2W, G&SRM, Yavapai County, Arizona.


Depicted on the attached claim map.

THE SOUTHEAST CORNER OF THIS CLAIM IS 2640'± NORTH & 3960'± WEST OF THE SOUTHEAST CORNER OF SECTION 36, T19N-R2W.

Located, dated and posted on the ground this 8th day of March, 2016.

Drake Cement, LLC (Owner)

By: Jody A. Stone
Jody A. Stone, RLS (Agent)



AMC437653

"DC 198"
PLACER MINING CLAIM
 NE1/4, SW1/4, NW1/4

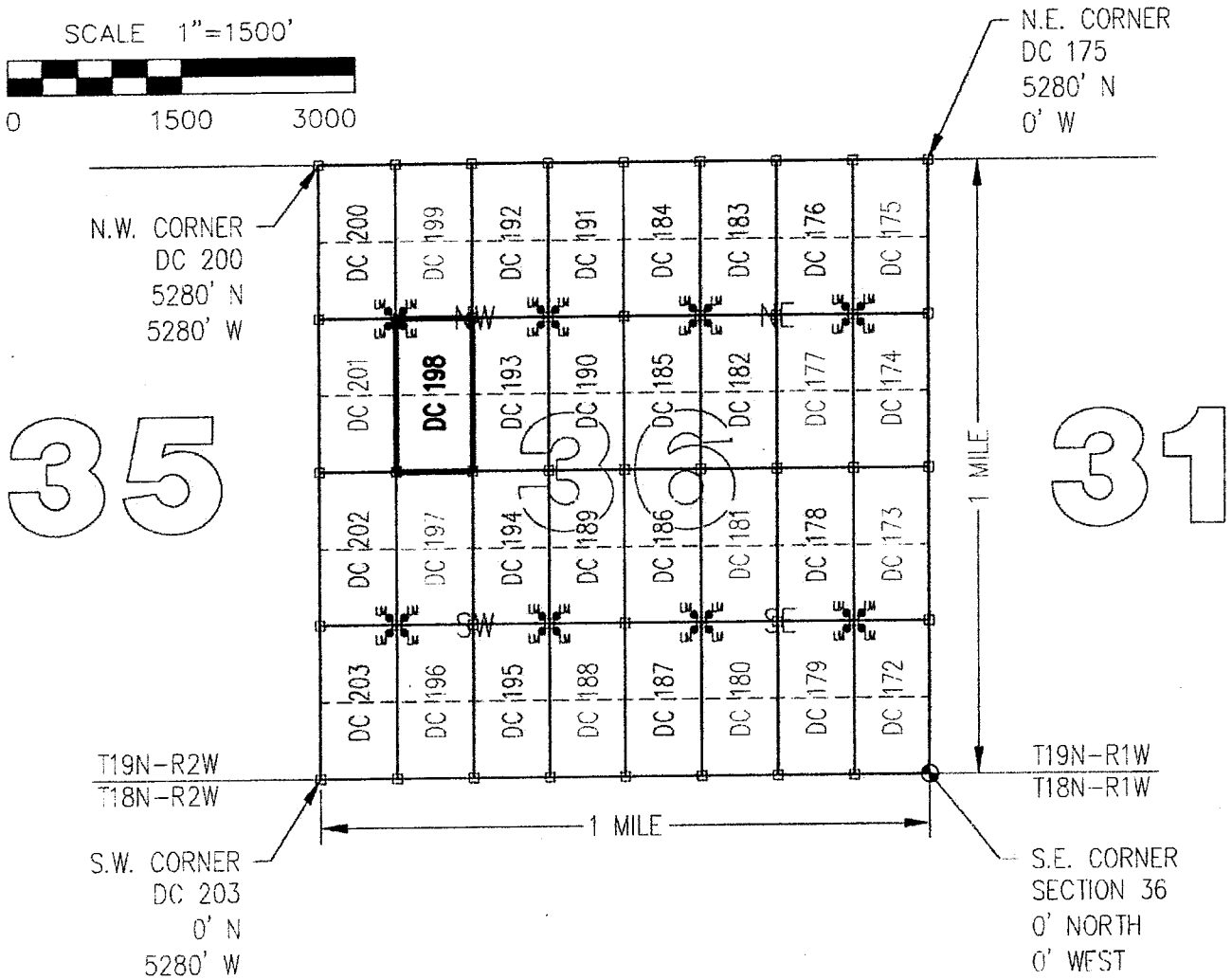
&
 SE1/4, SW1/4, NW1/4 OF SECTION 36

T19N-R2W, G&SRM, YAVAPAI COUNTY, AZ

ALL CLAIMS ARE 1320' IN LENGTH & 660' IN WIDTH



SCALE 1"=1500'



CLAIM ACREAGE = 20 +/- ACRES

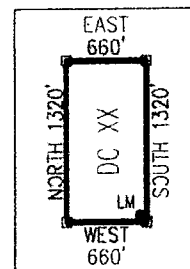
□ INDICATES CORNER OF PLACER CLAIM.
 SET 2"x2"x5' WOODEN POST (TYPICAL).

LM • INDICATES LOCATION MONUMENT. SET 2"x2"x5' WOODEN
 POST (INSIDE THE PLACER CLAIM) 4' by 4' FROM A
 CORNER POST WITH A PLASTIC BOTTLE ATTACHED
 CONTAINING THE LOCATION NOTICE (TYPICAL).

LOCATORS: DRAKE CEMENT, LLC
 5745 N Scottsdale Rd, Suite B-110,
 Scottsdale, AZ 85250

TYPICAL CLAIM DETAIL

(NOT TO SCALE)

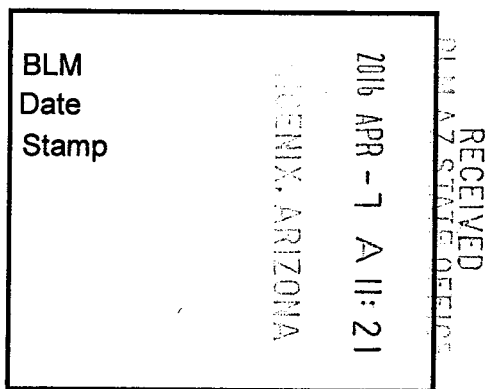


ANC437653

Return to:
Mr. Marc A. Marra, Esq.
Fennemore Craig, P.C.
2394 E Camelback Rd, Suite 600
Phoenix AZ 85016-3429

**LOCATION NOTICE FOR PLACER MINING CLAIM
STATE OF ARIZONA, COUNTY OF YAVAPAI**

NOTICE IS HEREBY GIVEN that the **DC 198** Placer Mining claim has been located by:
DRAKE CEMENT, LLC
whose current mailing address is: 5745 N Scottsdale Rd,
Suite B-110, Scottsdale, AZ 85250



This Placer mining claim consists of approximately **20** acres.

The general course of this claim is **North to South** and it is situated in the Puntteney Mining District, Yavapai County, Arizona. This claim is **1320** feet in length and **660** feet in width. This claim is marked by five monuments, constructed of 2" x 2" wood posts extending 4' above the ground, one at each corner and one at the location monument for this claim.

The location monument on which this Location Notice is posted is situated within:

Section 36, Township 19 North, Range 2 West, Gila and Salt River Meridian, Yavapai County, Arizona.

The location monument is set inside the **Northwest** corner of this claim, approximately 4' **East** of the **West** line of the claim and 4' **South** of the **North** line of the claim.

This claim encompasses the following Quarter Section(s), Section(s), Township(s) and Range(s):

NE ¼, SW ¼, NW ¼ &

SE ¼, SW ¼, NW ¼,

Section 36, T19N-R2W, G&SRM, Yavapai County, Arizona.

Depicted on the attached claim map.

THE SOUTHEAST CORNER OF THIS CLAIM IS 2640'± NORTH & 3960'± WEST OF THE SOUTHEAST CORNER OF SECTION 36, T19N-R2W.

Located, dated and posted on the ground this 8th day of March, 2016.

Drake Cement, LLC (Owner)

By: 
Jody A. Stone, RLS (Agent)

AMC437653

"DC 198"

PLACER MINING CLAIM

NE1/4, SW1/4, NW1/4

&


SE1/4, SW1/4, NW1/4 OF SECTION 36

T19N-R2W, G&SRM, YAVAPAI COUNTY, AZ

ALL CLAIMS ARE 1320' IN LENGTH & 660' IN WIDTH



SCALE 1"=1500'



N.E. CORNER
DC 175
5280' N
0' W

N.W. CORNER
DC 200
5280' N
5280' W

35

31

1 MILE

1 MILE

T19N-R2W
T18N-R2W

T19N-R1W
T18N-R1W

S.W. CORNER
DC 203
0' N
5280' W

S.E. CORNER
SECTION 36
0' NORTH
0' WEST

CLAIM ACREAGE = 20 +/- ACRES

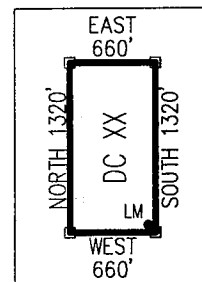
□ INDICATES CORNER OF PLACER CLAIM.
SET 2"x2"x5' WOODEN POST (TYPICAL).

LM • INDICATES LOCATION MONUMENT. SET 2"x2"x5' WOODEN
POST (INSIDE THE PLACER CLAIM) 4' by 4' FROM A
CORNER POST WITH A PLASTIC BOTTLE ATTACHED
CONTAINING THE LOCATION NOTICE (TYPICAL).

LOCATORS: DRAKE CEMENT, LLC
5745 N Scottsdale Rd, Suite B-110,
Scottsdale, AZ 85250

TYPICAL CLAIM DETAIL

(NOT TO SCALE)



AMC 437653

Return to:
Mr. Marc A. Marra, Esq.
Fennemore Craig, P.C.
2394 E Camelback Rd, Suite 600
Phoenix AZ 85016-3429




**LOCATION NOTICE FOR PLACER MINING CLAIM
STATE OF ARIZONA, COUNTY OF YAVAPAI**

NOTICE IS HEREBY GIVEN that the **DC 199** Placer

Mining claim has been located by:

DRAKE CEMENT, LLC

whose current mailing address is: 5745 N Scottsdale Rd,
Suite B-110, Scottsdale, AZ 85250



This Placer mining claim consists of approximately **20** acres.

The general course of this claim is **North to South** and it is situated in the Puntenny Mining District, Yavapai County, Arizona. This claim is **1320** feet in length and **660** feet in width. This claim is marked by five monuments, constructed of 2" x 2" wood posts extending 4' above the ground, one at each corner and one at the location monument for this claim.

The location monument on which this Location Notice is posted is situated within:

Section 36, Township 19 North, Range 2 West, Gila and Salt River Meridian, Yavapai County, Arizona.

The location monument is set inside the **Southwest** corner of this claim, approximately 4' **East** of the **West** line of the claim and 4' **North** of the **South** line of the claim.

This claim encompasses the following Quarter Section(s), Section(s), Township(s) and Range(s):

NE ¼, NW ¼, NW ¼ &

SE ¼, NW ¼, NW ¼,

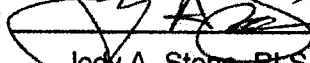
Section 36, T19N-R2W, G&SRM, Yavapai County, Arizona.


Depicted on the attached claim map.

THE SOUTHEAST CORNER OF THIS CLAIM IS 3960'± NORTH & 3960'± WEST OF THE SOUTHEAST CORNER OF SECTION 36, T19N-R2W.

Located, dated and posted on the ground this 8th day of March, 2016.

Drake Cement, LLC (Owner)

By: 
Jody A. Stone, RLS (Agent)



ANCI 37654

"DC 199"
PLACER MINING CLAIM
 NE1/4, NW1/4, NW1/4

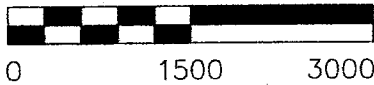
&
 SE1/4, NW1/4, NW1/4 OF SECTION 36

T19N-R2W, G&SRM, YAVAPAI COUNTY, AZ

ALL CLAIMS ARE 1320' IN LENGTH & 660' IN WIDTH

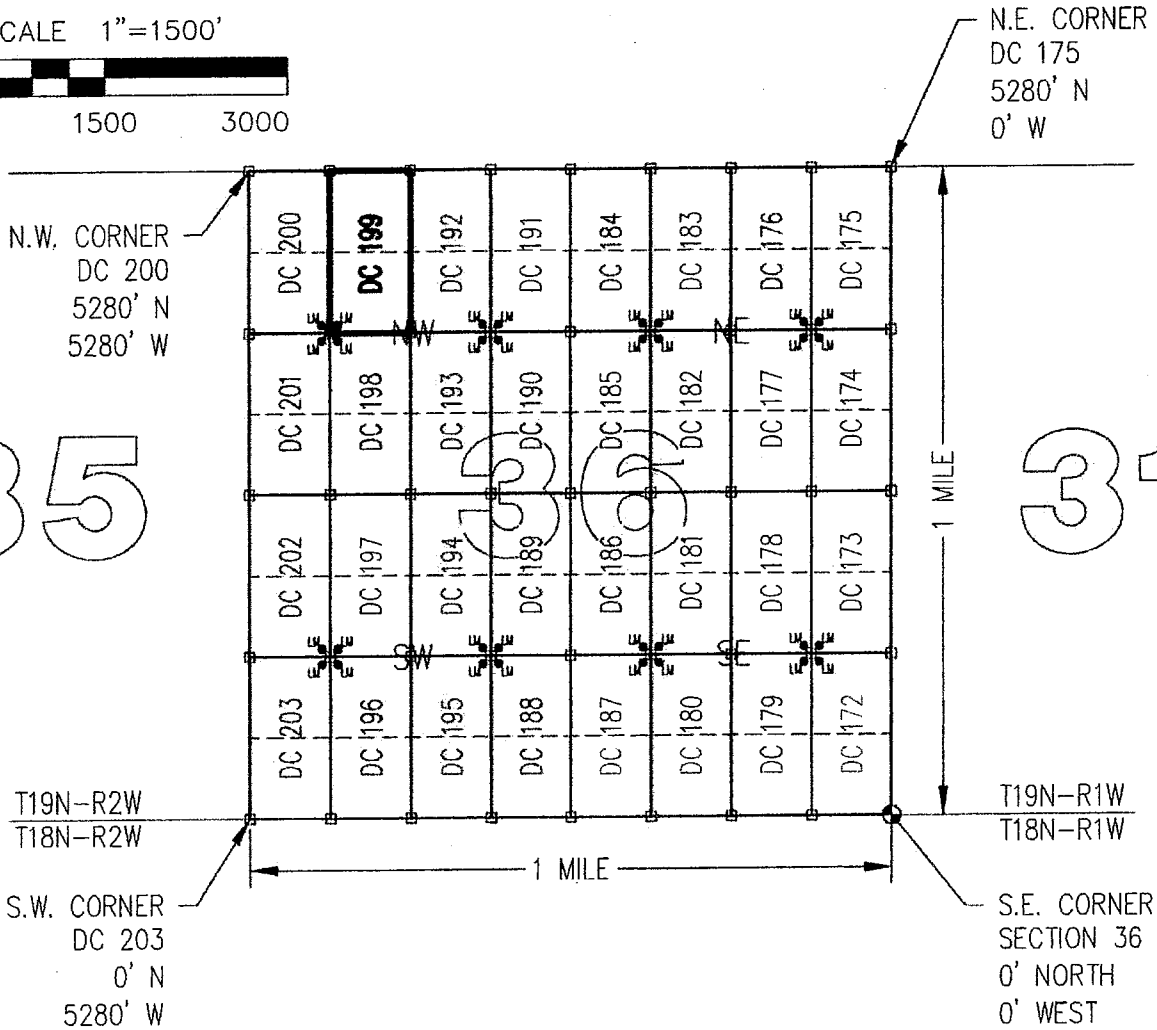


SCALE 1"=1500'



35

31



CLAIM ACREAGE = 20 +/- ACRES

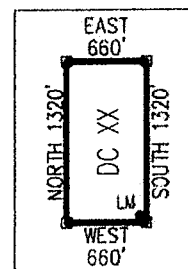
□ INDICATES CORNER OF PLACER CLAIM.
 SET 2"x2"x5' WOODEN POST (TYPICAL).

LM • INDICATES LOCATION MONUMENT. SET 2"x2"x5' WOODEN
 POST (INSIDE THE PLACER CLAIM) 4' by 4' FROM A
 CORNER POST WITH A PLASTIC BOTTLE ATTACHED
 CONTAINING THE LOCATION NOTICE (TYPICAL).

LOCATORS: DRAKE CEMENT, LLC
 5745 N Scottsdale Rd, Suite B-110,
 Scottsdale, AZ 85250

TYPICAL CLAIM DETAIL

(NOT TO SCALE)




ANC437654

Return to:
Mr. Marc A. Marra, Esq.
Fennemore Craig, P.C.
2394 E Camelback Rd, Suite 600
Phoenix AZ 85016-3429

**LOCATION NOTICE FOR PLACER MINING CLAIM
STATE OF ARIZONA, COUNTY OF YAVAPAI**

NOTICE IS HEREBY GIVEN that the **DC 199** Placer Mining claim has been located by:
DRAKE CEMENT, LLC
whose current mailing address is: 5745 N Scottsdale Rd,
Suite B-110, Scottsdale, AZ 85250



This Placer mining claim consists of approximately **20** acres.
The general course of this claim is **North to South** and it is situated in the Puntenney Mining District, Yavapai County, Arizona. This claim is **1320** feet in length and **660** feet in width. This claim is marked by five monuments, constructed of 2" x 2" wood posts extending 4' above the ground, one at each corner and one at the location monument for this claim.

The location monument on which this Location Notice is posted is situated within:
Section 36, Township 19 North, Range 2 West, Gila and Salt River Meridian, Yavapai County, Arizona.


The location monument is set inside the **Southwest** corner of this claim, approximately 4' **East** of the **West** line of the claim and 4' **North** of the **South** line of the claim.

This claim encompasses the following Quarter Section(s), Section(s), Township(s) and Range(s):
**NE ¼, NW ¼, NW ¼ &
SE ¼, NW ¼, NW ¼,**
Section 36, T19N-R2W, G&SRM, Yavapai County, Arizona.

Depicted on the attached claim map.

THE SOUTHEAST CORNER OF THIS CLAIM IS 3960'± NORTH & 3960'± WEST OF THE SOUTHEAST CORNER OF SECTION 36, T19N-R2W.

Located, dated and posted on the ground this 8th day of March, 2016.

Drake Cement, LLC (Owner) By: 
Jody A. Stone, RLS (Agent)

AMC437654

"DC 199"

PLACER MINING CLAIM

NE1/4, NW1/4, NW1/4

&

SE1/4, NW1/4, NW1/4 OF SECTION 36

T19N-R2W, G&SRM, YAVAPAI COUNTY, AZ

ALL CLAIMS ARE 1320' IN LENGTH & 660' IN WIDTH



SCALE 1"=1500'

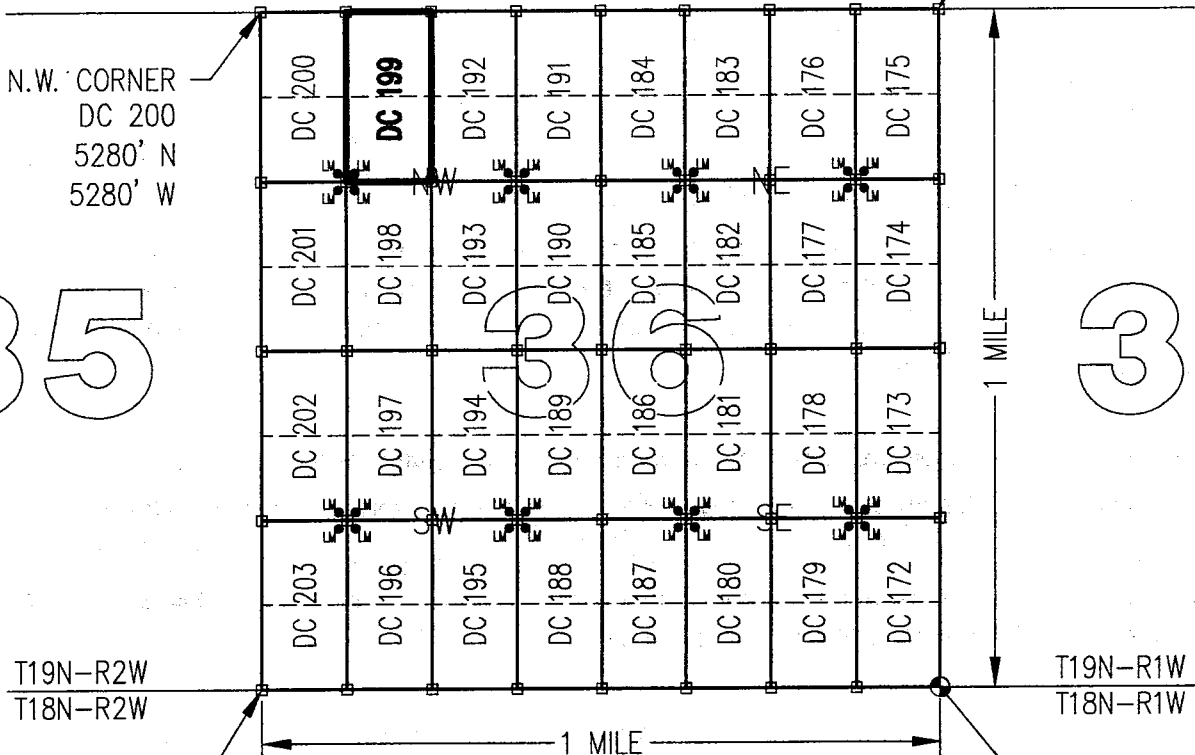


N.E. CORNER
DC 175
5280' N
0' W

N.W. CORNER
DC 200
5280' N
5280' W

35

31



T19N-R2W
T18N-R2W

T19N-R1W
T18N-R1W

S.W. CORNER
DC 203
0' N
5280' W

S.E. CORNER
SECTION 36
0' NORTH
0' WEST

CLAIM ACREAGE = 20 +/- ACRES

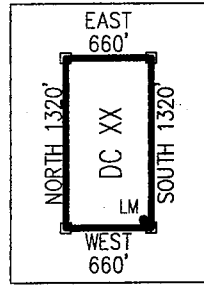
□ INDICATES CORNER OF PLACER CLAIM.
SET 2"x2"x5' WOODEN POST (TYPICAL).

LM • INDICATES LOCATION MONUMENT. SET 2"x2"x5' WOODEN
POST (INSIDE THE PLACER CLAIM) 4' by 4' FROM A
CORNER POST WITH A PLASTIC BOTTLE ATTACHED
CONTAINING THE LOCATION NOTICE (TYPICAL).

LOCATORS: DRAKE CEMENT, LLC
5745 N Scottsdale Rd, Suite B-110,
Scottsdale, AZ 85250

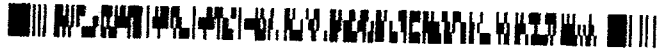
TYPICAL CLAIM DETAIL

(NOT TO SCALE)




ANCL 376541

Return to:
Mr. Marc A. Marra, Esq.
Fennemore Craig, P.C.
2394 E Camelback Rd, Suite 600
Phoenix AZ 85016-3429



**LOCATION NOTICE FOR PLACER MINING CLAIM
STATE OF ARIZONA, COUNTY OF YAVAPAI**

NOTICE IS HEREBY GIVEN that the **DC 200** Placer Mining claim has been located by:
DRAKE CEMENT, LLC
whose current mailing address is: 5745 N Scottsdale Rd,
Suite B-110, Scottsdale, AZ 85250



RECEIVED
BLM AZ STATE OFFICE

This Placer mining claim consists of approximately **20** acres.
The general course of this claim is **North to South** and it is situated in the Puntenney Mining District, Yavapai County, Arizona. This claim is **1320** feet in length and **660** feet in width. This claim is marked by five monuments, constructed of 2" x 2" wood posts extending 4' above the ground, one at each corner and one at the location monument for this claim.

The location monument on which this Location Notice is posted is situated within:
Section 36, Township 19 North, Range 2 West, Gila and Salt River Meridian, Yavapai County, Arizona.

The location monument is set inside the **Southeast** corner of this claim, approximately 4' **West** of the **East** line of the claim and 4' **North** of the **South** line of the claim.

This claim encompasses the following Quarter Section(s), Section(s), Township(s) and Range(s):


**NW ¼, NW ¼, NW ¼ &
SW ¼, NW ¼, NW ¼,
Section 36, T19N-R2W, G&SRM, Yavapai County, Arizona.**

Depicted on the attached claim map.

THE SOUTHEAST CORNER OF THIS CLAIM IS 3960'± NORTH & 4620'± WEST OF THE SOUTHEAST CORNER OF SECTION 36, T19N-R2W.

Located, dated and posted on the ground this 8th day of March, 2016.

Drake Cement, LLC (Owner)

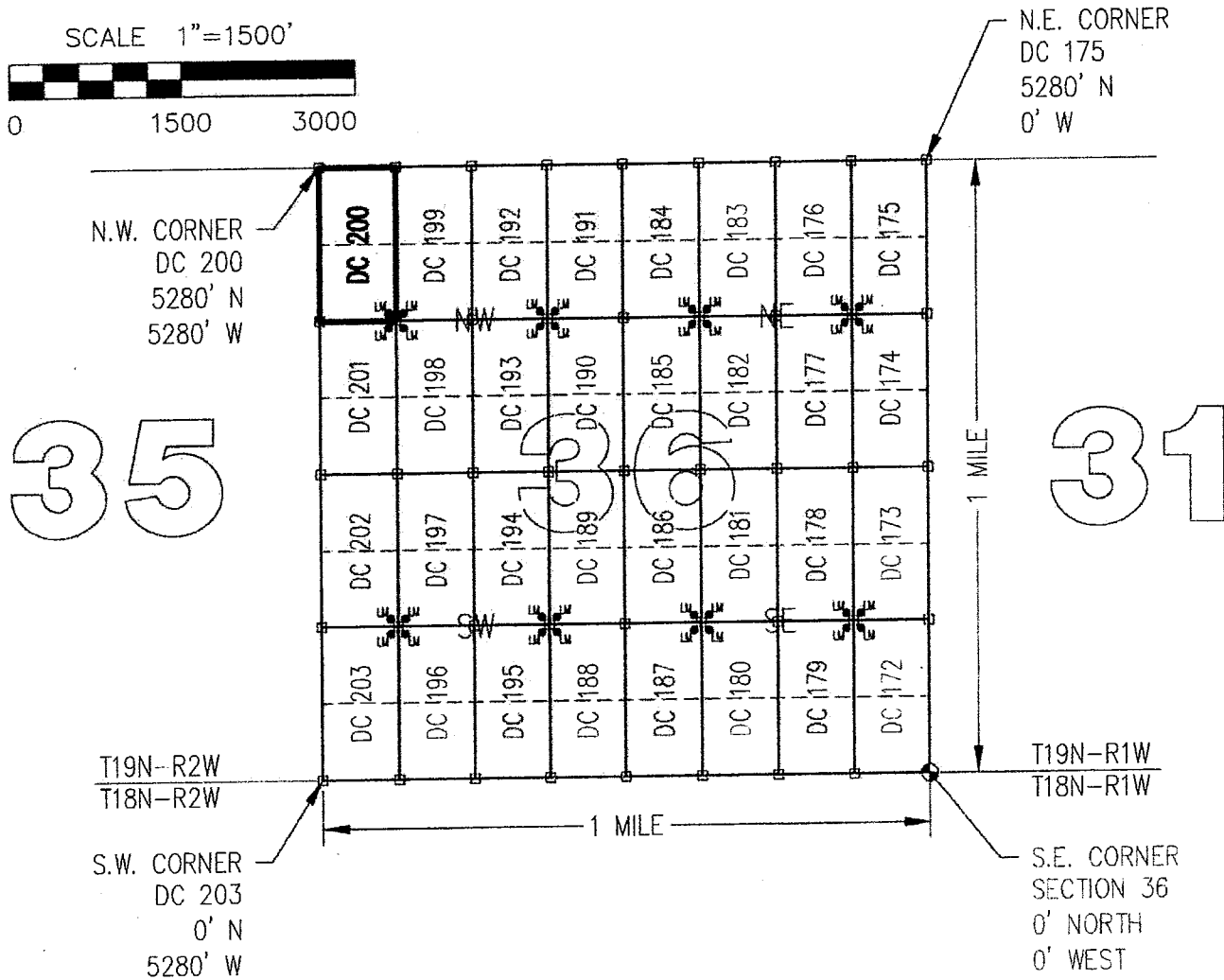
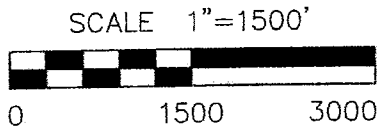

By: 
Jody A. Stone, RLS (Agent)

RECEIVED
BLM AZ STATE OFFICE
2016 APR 26 P 1:57
YAVAPAI COUNTY, ARIZONA

AMC 437655

"DC 200"
PLACER MINING CLAIM
 NW1/4, NW1/4, NW1/4

&
 SW1/4, NW1/4, NW1/4 OF SECTION 36
 T19N-R2W, G&SRM, YAVAPAI COUNTY, AZ
 ALL CLAIMS ARE 1320' IN LENGTH & 660' IN WIDTH



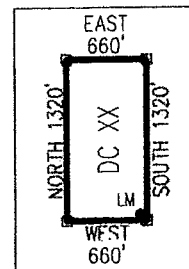
CLAIM ACREAGE = 20 +/- ACRES

□ INDICATES CORNER OF PLACER CLAIM.
 SET 2"x2"x5' WOODEN POST (TYPICAL).

LM • INDICATES LOCATION MONUMENT. SET 2"x2"x5' WOODEN POST (INSIDE THE PLACER CLAIM) 4' by 4' FROM A CORNER POST WITH A PLASTIC BOTTLE ATTACHED CONTAINING THE LOCATION NOTICE (TYPICAL).

LOCATORS: DRAKE CEMENT, LLC
 5745 N Scottsdale Rd, Suite B-110,
 Scottsdale, AZ 85250

TYPICAL CLAIM DETAIL
 (NOT TO SCALE)




ANCH 37655

Return to:
Mr. Marc A. Marra, Esq.
Fennemore Craig, P.C.
2394 E Camelback Rd, Suite 600
Phoenix AZ 85016-3429

**LOCATION NOTICE FOR PLACER MINING CLAIM
STATE OF ARIZONA, COUNTY OF YAVAPAI**

NOTICE IS HEREBY GIVEN that the **DC 200** Placer Mining claim has been located by:
DRAKE CEMENT, LLC
whose current mailing address is: 5745 N Scottsdale Rd,
Suite B-110, Scottsdale, AZ 85250



This Placer mining claim consists of approximately **20** acres.

The general course of this claim is **North to South** and it is situated in the Puntenney Mining District, Yavapai County, Arizona. This claim is **1320** feet in length and **660** feet in width. This claim is marked by five monuments, constructed of 2" x 2" wood posts extending 4' above the ground, one at each corner and one at the location monument for this claim.

The location monument on which this Location Notice is posted is situated within:

Section 36, Township 19 North, Range 2 West, Gila and Salt River Meridian, Yavapai County, Arizona.

The location monument is set inside the **Southeast** corner of this claim, approximately 4' **West** of the **East** line of the claim and 4' **North** of the **South** line of the claim.

This claim encompasses the following Quarter Section(s), Section(s), Township(s) and Range(s):

NW ¼, NW ¼, NW ¼ &

SW ¼, NW ¼, NW ¼,

Section 36, T19N-R2W, G&SRM, Yavapai County, Arizona.

Depicted on the attached claim map.

THE SOUTHEAST CORNER OF THIS CLAIM IS 3960'± NORTH & 4620'± WEST OF THE SOUTHEAST CORNER OF SECTION 36, T19N-R2W.

Located, dated and posted on the ground this 8th day of March, 2016.

Drake Cement, LLC (Owner)

By: 
Jody A Stone, RLS (Agent)

AMC437655

"DC 200"

PLACER MINING CLAIM

NW1/4, NW1/4, NW1/4

&


SW1/4, NW1/4, NW1/4 OF SECTION 36

T19N-R2W, G&SRM, YAVAPAI COUNTY, AZ

ALL CLAIMS ARE 1320' IN LENGTH & 660' IN WIDTH



SCALE 1"=1500'

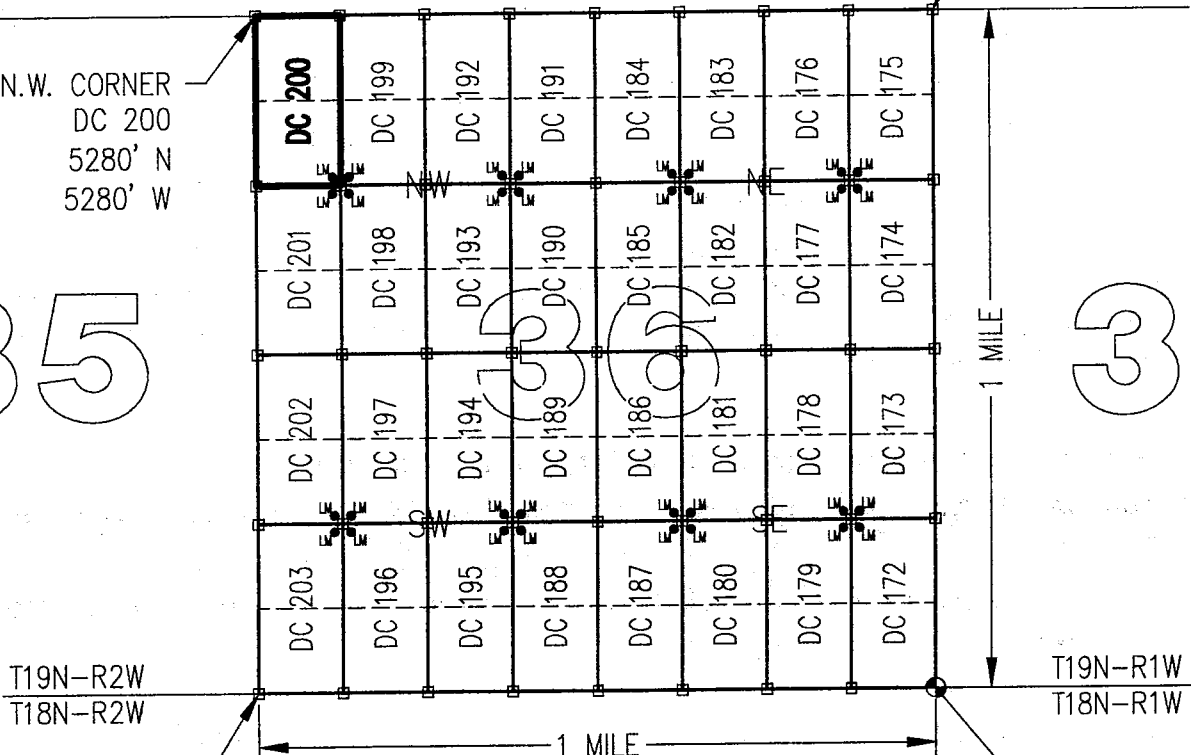


N.E. CORNER
DC 175
5280' N
0' W

N.W. CORNER
DC 200
5280' N
5280' W

35

31



T19N-R2W
T18N-R2W

T19N-R1W
T18N-R1W

S.W. CORNER
DC 203
0' N
5280' W

S.E. CORNER
SECTION 36
0' NORTH
0' WEST

CLAIM ACREAGE = 20 +/- ACRES

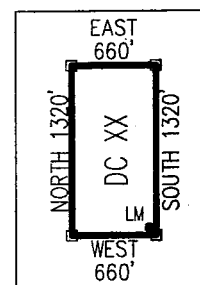
□ INDICATES CORNER OF PLACER CLAIM.
SET 2"x2"x5' WOODEN POST (TYPICAL).

LM • INDICATES LOCATION MONUMENT. SET 2"x2"x5' WOODEN
POST (INSIDE THE PLACER CLAIM) 4' by 4' FROM A
CORNER POST WITH A PLASTIC BOTTLE ATTACHED
CONTAINING THE LOCATION NOTICE (TYPICAL).

LOCATORS: DRAKE CEMENT, LLC
5745 N Scottsdale Rd, Suite B-110,
Scottsdale, AZ 85250

TYPICAL CLAIM DETAIL

(NOT TO SCALE)




ANC 437655

Return to:
Mr. Marc A. Marra, Esq.
Fennemore Craig, P.C.
2394 E Camelback Rd, Suite 600
Phoenix AZ 85016-3429



**LOCATION NOTICE FOR PLACER MINING CLAIM
STATE OF ARIZONA, COUNTY OF YAVAPAI**

NOTICE IS HEREBY GIVEN that the **DC 201** Placer Mining claim has been located by:
DRAKE CEMENT, LLC
whose current mailing address is: 5745 N Scottsdale Rd,
Suite B-110, Scottsdale, AZ 85250



RECEIVED
PHOENIX STATE OFFICE

This Placer mining claim consists of approximately **20** acres.

The general course of this claim is **North to South** and it is situated in the Puntteney Mining District, Yavapai County, Arizona. This claim is **1320** feet in length and **660** feet in width. This claim is marked by five monuments, constructed of 2" x 2" wood posts extending 4' above the ground, one at each corner and one at the location monument for this claim.

The location monument on which this Location Notice is posted is situated within:

Section 36, Township 19 North, Range 2 West, Gila and Salt River Meridian, Yavapai County, Arizona.

The location monument is set inside the **Northeast** corner of this claim, approximately 4' **West** of the **East** line of the claim and 4' **South** of the **North** line of the claim.

This claim encompasses the following Quarter Section(s), Section(s), Township(s) and Range(s):

NW ¼, SW ¼, NW ¼ &

SW ¼, SW ¼, NW ¼,


Section 36, T19N-R2W, G&SRM, Yavapai County, Arizona.

Depicted on the attached claim map.

THE SOUTHEAST CORNER OF THIS CLAIM IS 2640'± NORTH & 4620'± WEST OF THE SOUTHEAST CORNER OF SECTION 36, T19N-R2W.

Located, dated and posted on the ground this 8th day of March, 2016.

Drake Cement, LLC (Owner)

By: 
Jedy A. Stone, RLS (Agent)

RECEIVED
PHOENIX STATE OFFICE
2016 APR 26 P 1:57
PHOENIX, ARIZONA

AMC 437656

"DC 201"

PLACER MINING CLAIM

NW1/4, SW1/4, NW1/4

&

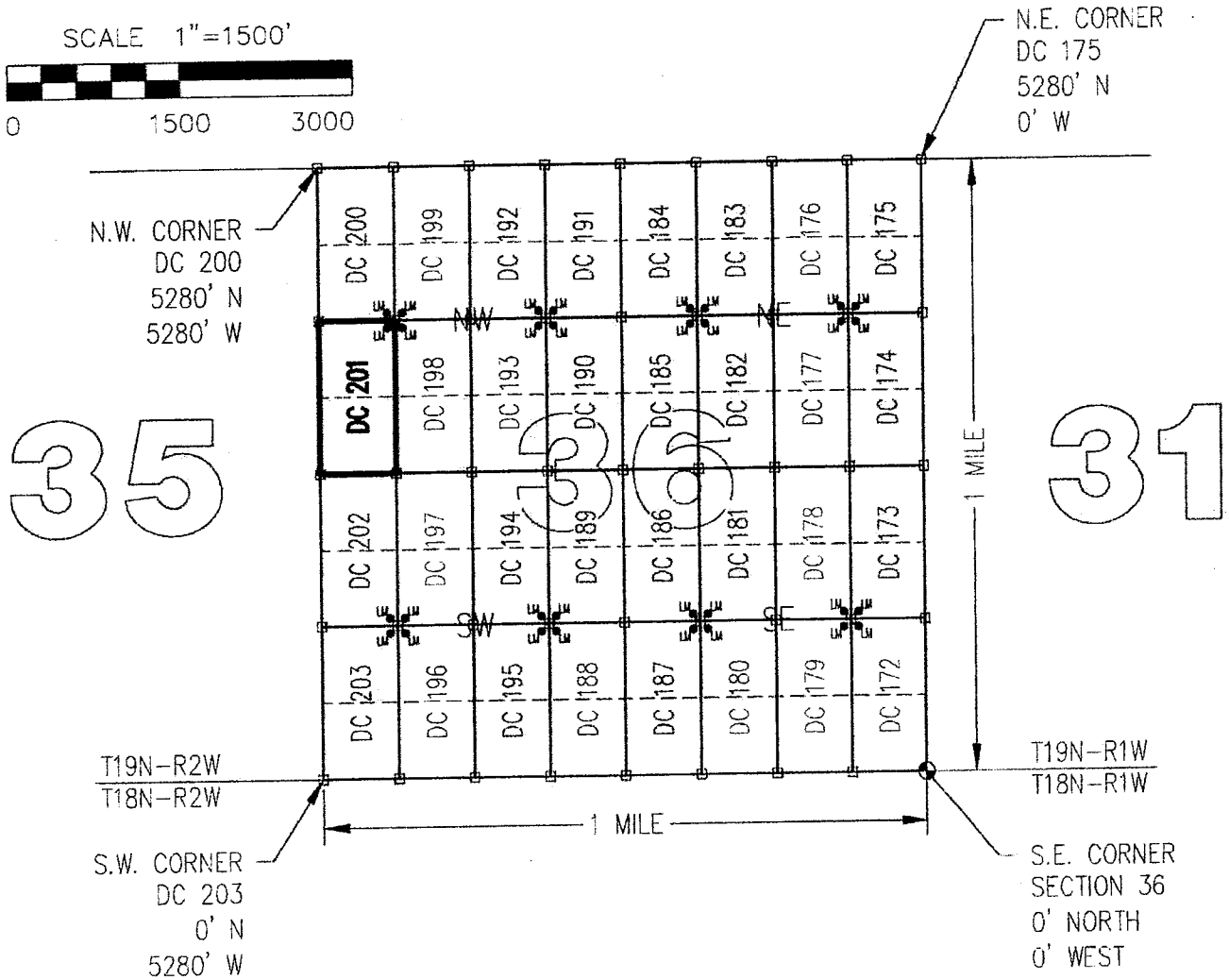

SW1/4, SW1/4, NW1/4 OF SECTION 36

T19N-R2W, G&SRM, YAVAPAI COUNTY, AZ

ALL CLAIMS ARE 1320' IN LENGTH & 660' IN WIDTH



SCALE 1"=1500'



CLAIM ACREAGE = 20 +/- ACRES

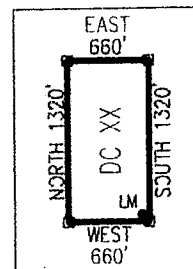
□ INDICATES CORNER OF PLACER CLAIM.
SET 2"x2"x5' WOODEN POST (TYPICAL).

LM • INDICATES LOCATION MONUMENT. SET 2"x2"x5' WOODEN
POST (INSIDE THE PLACER CLAIM) 4' by 4' FROM A
CORNER POST WITH A PLASTIC BOTTLE ATTACHED
CONTAINING THE LOCATION NOTICE (TYPICAL).

LOCATORS: DRAKE CEMENT, LLC
5745 N Scottsdale Rd, Suite B-110,
Scottsdale, AZ 85250

TYPICAL CLAIM DETAIL


(NOT TO SCALE)



Return to:
Mr. Marc A. Marra, Esq.
Fennemore Craig, P.C.
2394 E Camelback Rd, Suite 600
Phoenix AZ 85016-3429

**LOCATION NOTICE FOR PLACER MINING CLAIM
STATE OF ARIZONA, COUNTY OF YAVAPAI**

NOTICE IS HEREBY GIVEN that the **DC 201** Placer Mining claim has been located by:
DRAKE CEMENT, LLC
whose current mailing address is: 5745 N Scottsdale Rd,
Suite B-110, Scottsdale, AZ 85250



RECEIVED
BLM AZ STATE OFFICE

This Placer mining claim consists of approximately **20** acres.

The general course of this claim is **North to South** and it is situated in the Puntenney Mining District, Yavapai County, Arizona. This claim is **1320** feet in length and **660** feet in width. This claim is marked by five monuments, constructed of 2" x 2" wood posts extending 4' above the ground, one at each corner and one at the location monument for this claim.

The location monument on which this Location Notice is posted is situated within:

Section 36, Township 19 North, Range 2 West, Gila and Salt River Meridian, Yavapai County, Arizona.

The location monument is set inside the **Northeast** corner of this claim, approximately 4' **West** of the **East** line of the claim and 4' **South** of the **North** line of the claim.

This claim encompasses the following Quarter Section(s), Section(s), Township(s) and Range(s):

NW ¼, SW ¼, NW ¼ &

SW ¼, SW ¼, NW ¼,

Section 36, T19N-R2W, G&SRM, Yavapai County, Arizona.

Depicted on the attached claim map.

THE SOUTHEAST CORNER OF THIS CLAIM IS 2640'± NORTH & 4620'± WEST OF THE SOUTHEAST CORNER OF SECTION 36, T19N-R2W.

Located, dated and posted on the ground this 8th day of March, 2016.

Drake Cement, LLC (Owner)

By:


Jedy A. Stone, RLS (Agent)

AMC437656

"DC 201"

PLACER MINING CLAIM

NW1/4, SW1/4, NW1/4

&

SW1/4, SW1/4, NW1/4 OF SECTION 36

T19N-R2W, G&SRM, YAVAPAI COUNTY, AZ

ALL CLAIMS ARE 1320' IN LENGTH & 660' IN WIDTH



SCALE 1"=1500'



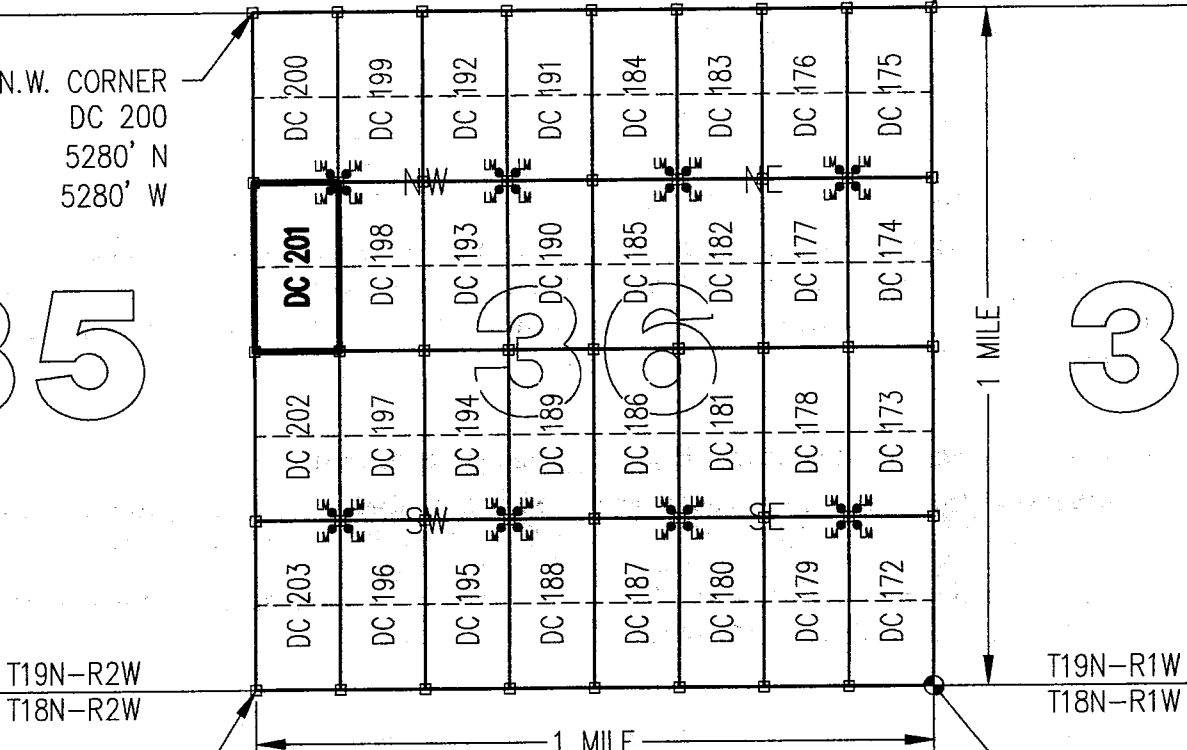
0 1500 3000

N.W. CORNER
DC 200
5280' N
5280' W

N.E. CORNER
DC 175
5280' N
0' W

35

31



T19N-R2W
T18N-R2W

T19N-R1W
T18N-R1W

S.W. CORNER
DC 203
0' N
5280' W

S.E. CORNER
SECTION 36
0' NORTH
0' WEST

CLAIM ACREAGE = 20 +/- ACRES

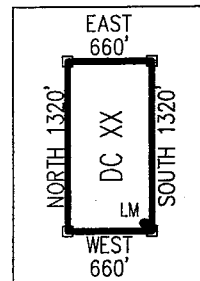
□ INDICATES CORNER OF PLACER CLAIM.
SET 2"x2"x5' WOODEN POST (TYPICAL).

LM • INDICATES LOCATION MONUMENT. SET 2"x2"x5' WOODEN
POST (INSIDE THE PLACER CLAIM) 4' by 4' FROM A
CORNER POST WITH A PLASTIC BOTTLE ATTACHED
CONTAINING THE LOCATION NOTICE (TYPICAL).

LOCATORS: DRAKE CEMENT, LLC
5745 N Scottsdale Rd, Suite B-110,
Scottsdale, AZ 85250

TYPICAL CLAIM DETAIL

(NOT TO SCALE)



ANCU 37656

Return to:
Mr. Marc A. Marra, Esq.
Fennemore Craig, P.C.
2394 E Camelback Rd, Suite 600
Phoenix AZ 85016-3429



**LOCATION NOTICE FOR PLACER MINING CLAIM
STATE OF ARIZONA, COUNTY OF YAVAPAI**

NOTICE IS HEREBY GIVEN that the **DC 202** Placer Mining claim has been located by:
DRAKE CEMENT, LLC
whose current mailing address is: 5745 N Scottsdale Rd,
Suite B-110, Scottsdale, AZ 85250

BLM Date Stamp	2016 APR - 7 A 11:19 PHOENIX, ARIZONA
----------------------	--

RECEIVED
BLM AZ STATE OFFICE

This Placer mining claim consists of approximately **20** acres.

The general course of this claim is **North to South** and it is situated in the Puntenney Mining District, Yavapai County, Arizona. This claim is **1320** feet in length and **660** feet in width. This claim is marked by five monuments, constructed of 2" x 2" wood posts extending 4' above the ground, one at each corner and one at the location monument for this claim.

The location monument on which this Location Notice is posted is situated within:

Section 36, Township 19 North, Range 2 West, Gila and Salt River Meridian, Yavapai County, Arizona.

The location monument is set inside the **Southeast** corner of this claim, approximately 4' **West** of the **East** line of the claim and 4' **North** of the **South** line of the claim.

This claim encompasses the following Quarter Section(s), Section(s), Township(s) and Range(s):

NW ¼, NW ¼, SW ¼ &

SW ¼, NW ¼, SW ¼,

Section 36, T19N-R2W, G&SRM, Yavapai County, Arizona.

Depicted on the attached claim map.

THE SOUTHEAST CORNER OF THIS CLAIM IS 1320'± NORTH & 4620'± WEST OF THE SOUTHEAST CORNER OF SECTION 36, T19N-R2W.

Located, dated and posted on the ground this 8th day of March, 2016.

Drake Cement, LLC (Owner)

By: Jody A. Stone
Jody A. Stone, RLS (Agent)

RECEIVED
BLM AZ STATE OFFICE
2016 APR 26 P 1:57
PHOENIX, ARIZONA

AMC437657

"DC 202"
PLACER MINING CLAIM
 NW1/4, NW1/4, SW1/4


&
 SW1/4, NW1/4, SW1/4 OF SECTION 36

T19N-R2W, G&SRM, YAVAPAI COUNTY, AZ

ALL CLAIMS ARE 1320' IN LENGTH & 660' IN WIDTH

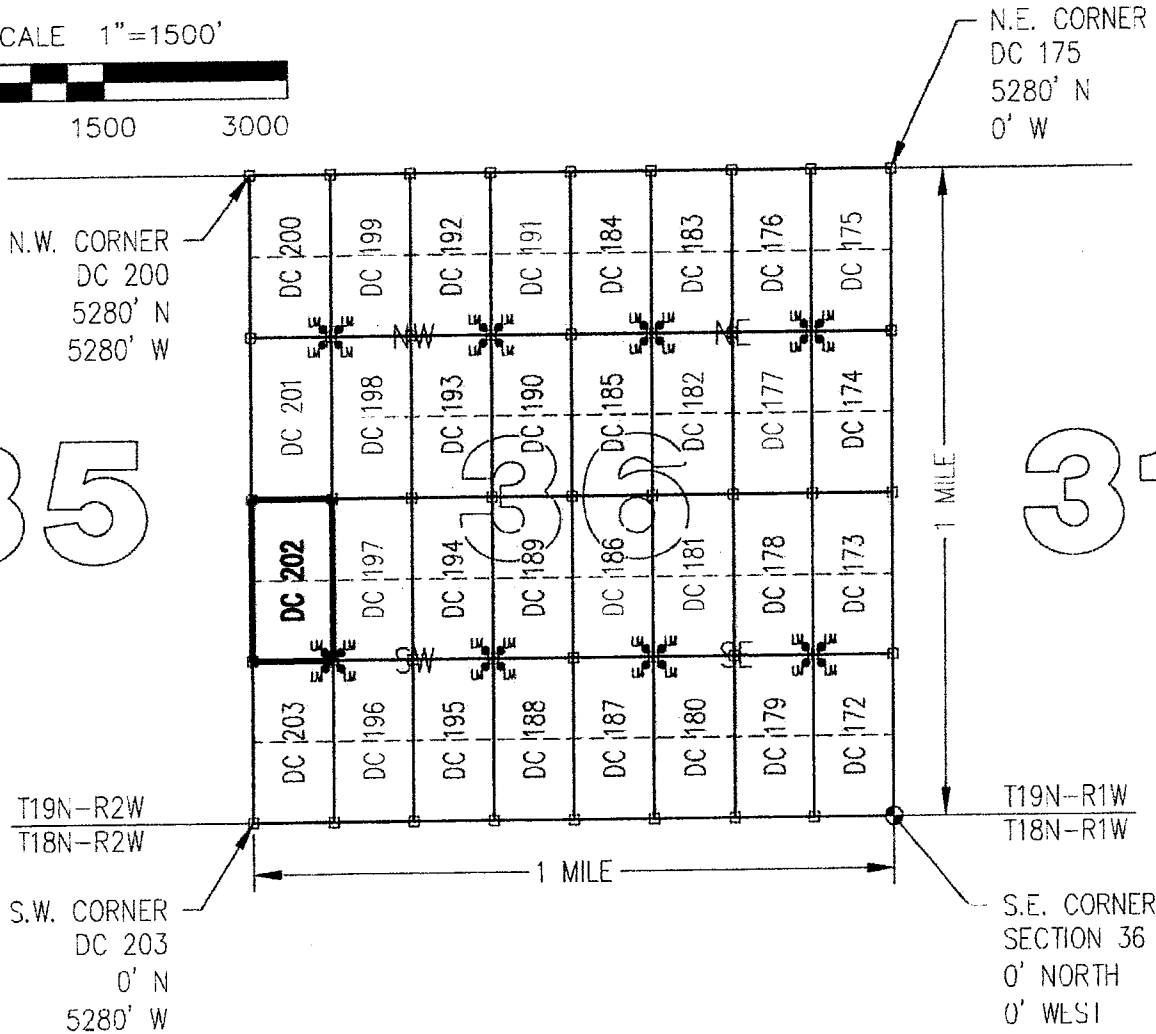


SCALE 1"=1500'



35

31



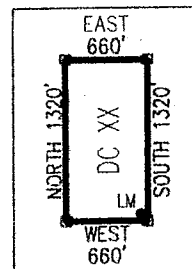
CLAIM ACREAGE = 20 +/- ACRES

□ INDICATES CORNER OF PLACER CLAIM.
 SET 2"x2"x5' WOODEN POST (TYPICAL).

LM • INDICATES LOCATION MONUMENT. SET 2"x2"x5' WOODEN POST (INSIDE THE PLACER CLAIM) 4' by 4' FROM A CORNER POST WITH A PLASTIC BOTTLE ATTACHED CONTAINING THE LOCATION NOTICE (TYPICAL).

LOCATORS: DRAKE CEMENT, LLC
 5/45 N Scottsdale Rd, Suite B-110,
 Scottsdale, AZ 85250

TYPICAL CLAIM DETAIL
 (NOT TO SCALE)



ANCH 37657

Return to:
Mr. Marc A. Marra, Esq.
Fennemore Craig, P.C.
2394 E Camelback Rd, Suite 600
Phoenix AZ 85016-3429


**LOCATION NOTICE FOR PLACER MINING CLAIM
STATE OF ARIZONA, COUNTY OF YAVAPAI**

NOTICE IS HEREBY GIVEN that the **DC 202** Placer

Mining claim has been located by:

DRAKE CEMENT, LLC

whose current mailing address is: 5745 N Scottsdale Rd,
Suite B-110, Scottsdale, AZ 85250



This Placer mining claim consists of approximately **20** acres.

The general course of this claim is **North to South** and it is situated in the Puntenney Mining District, Yavapai County, Arizona. This claim is **1320** feet in length and **660** feet in width. This claim is marked by five monuments, constructed of 2" x 2" wood posts extending 4' above the ground, one at each corner and one at the location monument for this claim.

The location monument on which this Location Notice is posted is situated within:

Section 36, Township 19 North, Range 2 West, Gila and Salt River Meridian, Yavapai County, Arizona.

The location monument is set inside the **Southeast** corner of this claim, approximately 4' **West** of the **East** line of the claim and 4' **North** of the **South** line of the claim.

This claim encompasses the following Quarter Section(s), Section(s), Township(s) and Range(s):

NW ¼, NW ¼, SW ¼ &

SW ¼, NW ¼, SW ¼,

Section 36, T19N-R2W, G&SRM, Yavapai County, Arizona.

Depicted on the attached claim map.

THE SOUTHEAST CORNER OF THIS CLAIM IS 1320'± NORTH & 4620'± WEST OF THE SOUTHEAST CORNER OF SECTION 36, T19N-R2W.

Located, dated and posted on the ground this 8th day of March, 2016.

Drake Cement, LLC (Owner)

By:

Jody A. Stone, RLS (Agent)

AMC437657

"DC 202"

PLACER MINING CLAIM

NW1/4, NW1/4, SW1/4

&

SW1/4, NW1/4, SW1/4 OF SECTION 36

T19N-R2W, G&SRM, YAVAPAI COUNTY, AZ

ALL CLAIMS ARE 1320' IN LENGTH & 660' IN WIDTH



SCALE 1"=1500'



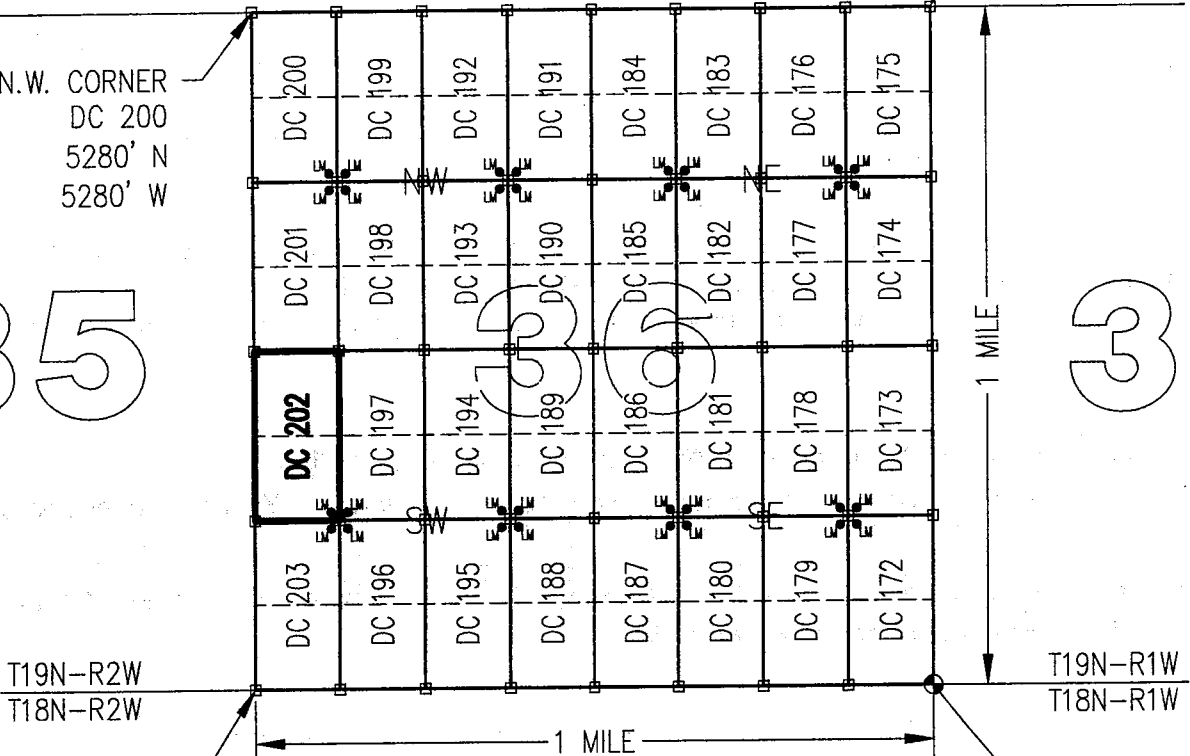
0 1500 3000

N.E. CORNER
DC 175
5280' N
0' W

N.W. CORNER
DC 200
5280' N
5280' W

35

31



S.W. CORNER
DC 203
0' N
5280' W

S.E. CORNER
SECTION 36
0' NORTH
0' WEST

CLAIM ACREAGE = 20 +/- ACRES

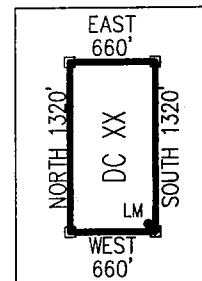
□ INDICATES CORNER OF PLACER CLAIM.
SET 2"x2"x5' WOODEN POST (TYPICAL).

LM • INDICATES LOCATION MONUMENT. SET 2"x2"x5' WOODEN
POST (INSIDE THE PLACER CLAIM) 4' by 4' FROM A
CORNER POST WITH A PLASTIC BOTTLE ATTACHED
CONTAINING THE LOCATION NOTICE (TYPICAL).

LOCATORS: DRAKE CEMENT, LLC
5745 N Scottsdale Rd, Suite B-110,
Scottsdale, AZ 85250

TYPICAL CLAIM DETAIL

(NOT TO SCALE)



AMC 4376571

Return to:
Mr. Marc A. Marra, Esq.
Fennemore Craig, P.C.
2394 E Camelback Rd, Suite 600
Phoenix AZ 85016-3429



**LOCATION NOTICE FOR PLACER MINING CLAIM
STATE OF ARIZONA, COUNTY OF YAVAPAI**

NOTICE IS HEREBY GIVEN that the **DC 203** Placer Mining claim has been located by:
DRAKE CEMENT, LLC
whose current mailing address is: 5745 N Scottsdale Rd,
Suite B-110, Scottsdale, AZ 85250

BLM Date Stamp	2016 APR -7 A 11: 19 YAVAPAI, ARIZONA	RECEIVED BLM AZ STATE OFFICE
----------------------	--	---------------------------------

This Placer mining claim consists of approximately **20** acres.

The general course of this claim is **North to South** and it is situated in the Puntteney Mining District, Yavapai County, Arizona. This claim is **1320** feet in length and **660** feet in width. This claim is marked by five monuments, constructed of 2" x 2" wood posts extending 4' above the ground, one at each corner and one at the location monument for this claim.

The location monument on which this Location Notice is posted is situated within:

Section 36, Township 19 North, Range 2 West, Gila and Salt River Meridian, Yavapai County, Arizona.

The location monument is set inside the **Northeast** corner of this claim, approximately 4' **West** of the **East** line of the claim and 4' **South** of the **North** line of the claim.

This claim encompasses the following Quarter Section(s), Section(s), Township(s) and Range(s):

NW ¼, SW ¼, SW ¼ &

SW ¼, SW ¼, SW ¼,

Section 36, T19N-R2W, G&SRM, Yavapai County, Arizona.

Depicted on the attached claim map.

THE SOUTHEAST CORNER OF THIS CLAIM IS 0'± NORTH & 4620'± WEST OF THE SOUTHEAST CORNER OF SECTION 36, T19N-R2W.

Located, dated and posted on the ground this 8th day of March, 2016.

Drake Cement, LLC (Owner)

By: 
Jody A. Stone, RLS (Agent)

RECEIVED
BLM AZ STATE OFFICE
2016 APR 26 P 1: 56
PHOENIX, ARIZONA

AHC437658

"DC 203"

PLACER MINING CLAIM

NW1/4, SW1/4, SW1/4

&


SW1/4, SW1/4, SW1/4 OF SECTION 36

T19N-R2W, G&SRM, YAVAPAI COUNTY, AZ

ALL CLAIMS ARE 1320' IN LENGTH & 660' IN WIDTH

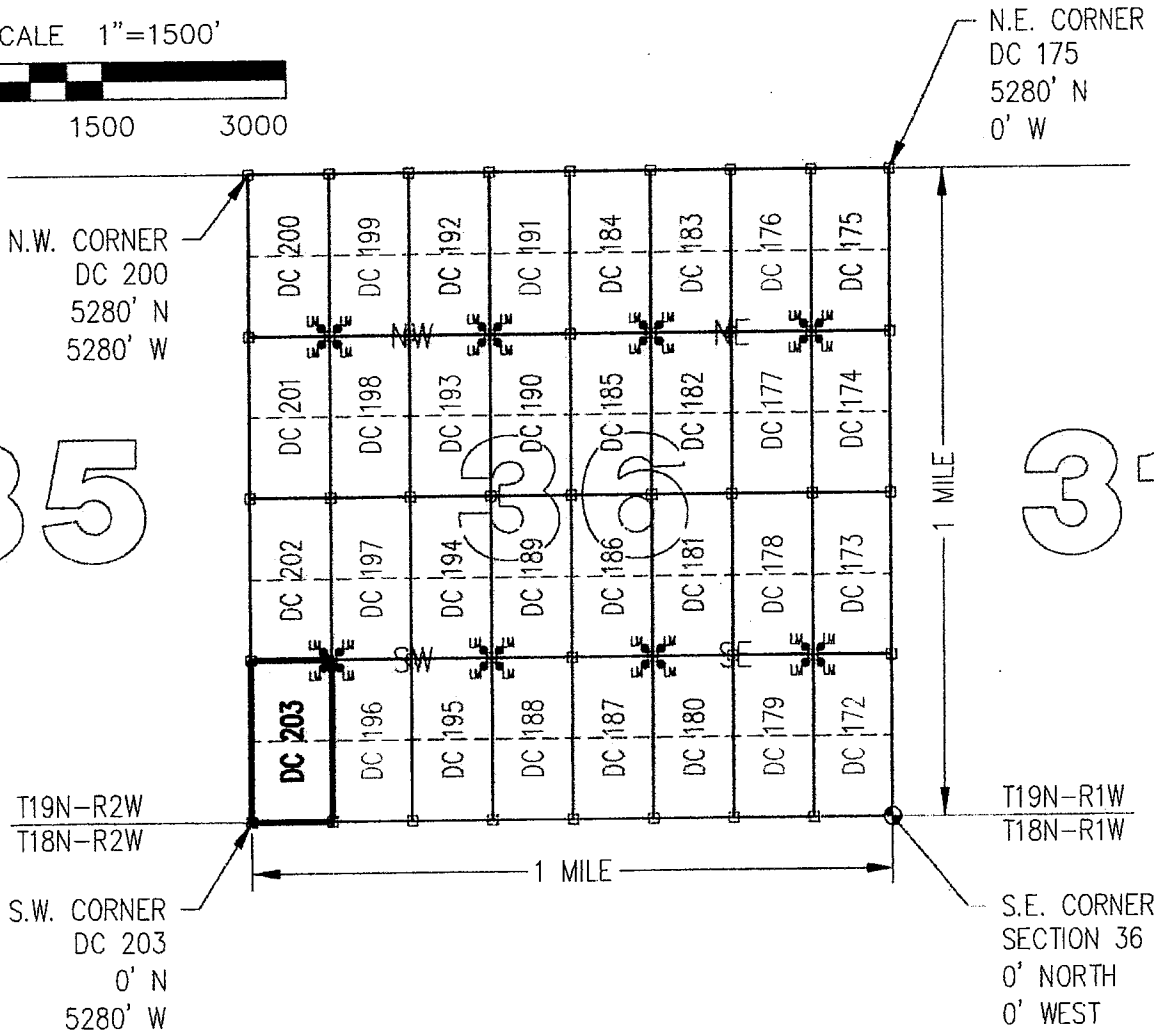


SCALE 1"=1500'



35

31



ANCU37658

CLAIM ACREAGE = 20 +/- ACRES

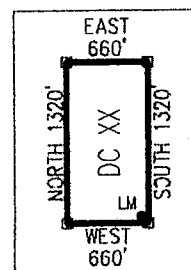
□ INDICATES CORNER OF PLACER CLAIM.
SET 2"x2"x5' WOODEN POST (TYPICAL).

LM • INDICATES LOCATION MONUMENT. SET 2"x2"x5' WOODEN POST (INSIDE THE PLACER CLAIM) 4' by 4' FROM A CORNER POST WITH A PLASTIC BOTTLE ATTACHED CONTAINING THE LOCATION NOTICE (TYPICAL).

LOCATORS: DRAKE CEMENT, LLC
5745 N Scottsdale Rd, Suite B-110,
Scottsdale, AZ 85250

TYPICAL CLAIM DETAIL


(NOT TO SCALE)



Return to:
Mr. Marc A. Marra, Esq.
Fennemore Craig, P.C.
2394 E Camelback Rd, Suite 600
Phoenix AZ 85016-3429

**LOCATION NOTICE FOR PLACER MINING CLAIM
STATE OF ARIZONA, COUNTY OF YAVAPAI**

NOTICE IS HEREBY GIVEN that the **DC 203** Placer Mining claim has been located by:
DRAKE CEMENT, LLC
whose current mailing address is: 5745 N Scottsdale Rd,
Suite B-110, Scottsdale, AZ 85250



This Placer mining claim consists of approximately **20** acres.
The general course of this claim is **North to South** and it is situated in the Puntteney Mining District, Yavapai County, Arizona. This claim is **1320** feet in length and **660** feet in width. This claim is marked by five monuments, constructed of 2" x 2" wood posts extending 4' above the ground, one at each corner and one at the location monument for this claim.

The location monument on which this Location Notice is posted is situated within:
Section 36, Township 19 North, Range 2 West, Gila and Salt River Meridian, Yavapai County, Arizona.


The location monument is set inside the **Northeast** corner of this claim, approximately 4' **West** of the **East** line of the claim and 4' **South** of the **North** line of the claim.

This claim encompasses the following Quarter Section(s), Section(s), Township(s) and Range(s):
**NW ¼, SW ¼, SW ¼ &
SW ¼, SW ¼, SW ¼,**
Section 36, T19N-R2W, G&SRM, Yavapai County, Arizona.

Depicted on the attached claim map.

THE SOUTHEAST CORNER OF THIS CLAIM IS 0'± NORTH & 4620'± WEST OF THE SOUTHEAST CORNER OF SECTION 36, T19N-R2W.

Located, dated and posted on the ground this 8th day of March, 2016.

Drake Cement, LLC (Owner) By: 
Jody A. Stone, RLS (Agent)

AMC 437658

"DC 203"

PLACER MINING CLAIM

NW1/4, SW1/4, SW1/4

&

SW1/4, SW1/4, SW1/4 OF SECTION 36

T19N-R2W, G&SRM, YAVAPAI COUNTY, AZ

ALL CLAIMS ARE 1320' IN LENGTH & 660' IN WIDTH



SCALE 1"=1500'



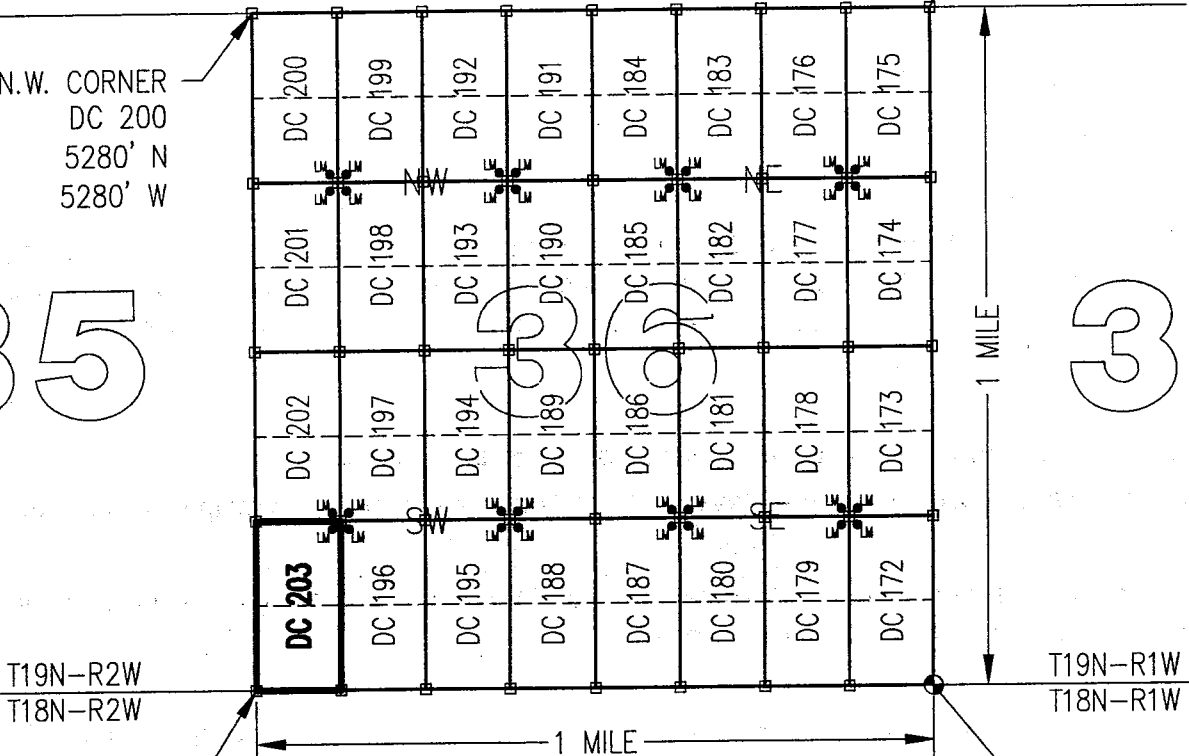
0 1500 3000

N.E. CORNER
DC 175
5280' N
0' W

N.W. CORNER
DC 200
5280' N
5280' W

35

31



S.W. CORNER
DC 203
0' N
5280' W

S.E. CORNER
SECTION 36
0' NORTH
0' WEST

CLAIM ACREAGE = 20 +/- ACRES

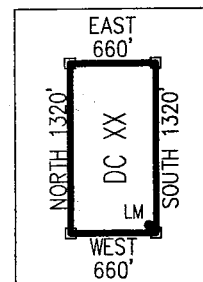
□ INDICATES CORNER OF PLACER CLAIM.
SET 2"x2"x5' WOODEN POST (TYPICAL).

LM • INDICATES LOCATION MONUMENT. SET 2"x2"x5' WOODEN
POST (INSIDE THE PLACER CLAIM) 4' by 4' FROM A
CORNER POST WITH A PLASTIC BOTTLE ATTACHED
CONTAINING THE LOCATION NOTICE (TYPICAL).

LOCATORS: DRAKE CEMENT, LLC
5745 N Scottsdale Rd, Suite B-110,
Scottsdale, AZ 85250

TYPICAL CLAIM DETAIL

(NOT TO SCALE)



AMC437658

Return to:
Mr. Marc A. Marra, Esq.
Fennemore Craig, P.C.
2394 E Camelback Rd, Suite 600
Phoenix AZ 85016-3429




**LOCATION NOTICE FOR PLACER MINING CLAIM
STATE OF ARIZONA, COUNTY OF YAVAPAI**

NOTICE IS HEREBY GIVEN that the **DC 204** Placer

Mining claim has been located by:

DRAKE CEMENT, LLC

whose current mailing address is: 5745 N Scottsdale Rd,
Suite B-110, Scottsdale, AZ 85250



This Placer mining claim consists of approximately **20** acres.

The general course of this claim is **North to South** and it is situated in the Puntenney Mining District, Yavapai County, Arizona. This claim is **1320** feet in length and **660** feet in width. This claim is marked by five monuments, constructed of 2" x 2" wood posts extending 4' above the ground, one at each corner and one at the location monument for this claim.

The location monument on which this Location Notice is posted is situated within:

Section 35, Township 19 North, Range 2 West, Gila and Salt River Meridian, Yavapai County, Arizona.

The location monument is set inside the **Northwest** corner of this claim, approximately 4' **East** of the **West** line of the claim and 4' **South** of the **North** line of the claim.

This claim encompasses the following Quarter Section(s), Section(s), Township(s) and Range(s):

NE ¼, SE ¼, SE ¼ &

SE ¼, SE ¼, SE ¼,


Section 35, T19N-R2W, G&SRM, Yavapai County, Arizona.

Depicted on the attached claim map.

THE SOUTHEAST CORNER OF THIS CLAIM IS 0'± NORTH & 0'± WEST OF THE SOUTHEAST CORNER OF SECTION 35, T19N-R2W.

Located, dated and posted on the ground this 10th day of March, 2016.

Drake Cement, LLC (Owner)

By: 
Jody A. Stone, RLS (Agent)

RECEIVED
BLM AZ STATE OFFICE
2016 APR 26 P 1:56
YAVAPAI, ARIZONA

AMC 437659

"DC 204"

PLACER MINING CLAIM

NE1/4, SE1/4, SE1/4

&

SE1/4, SE1/4, SE1/4 OF SECTION 35

T19N-R2W, G&SRM, YAVAPAI COUNTY, AZ

ALL CLAIMS ARE 1320' IN LENGTH & 660' IN WIDTH



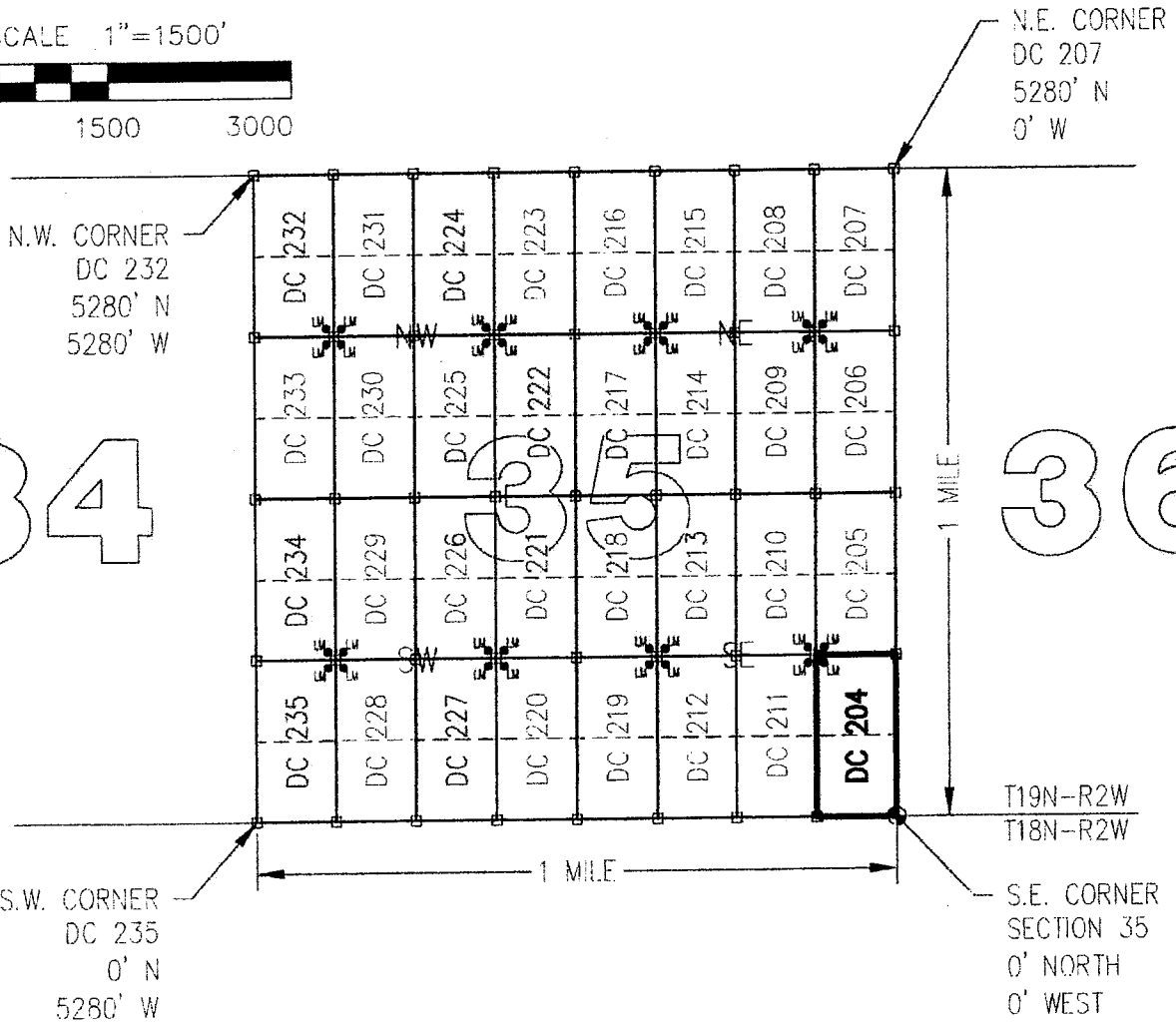
SCALE 1"=1500'



0 1500 3000

34

36



CLAIM ACREAGE = 20 +/- ACRES

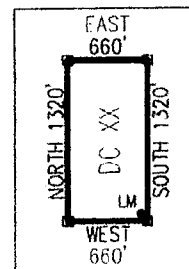
□ INDICATES CORNER OF PLACER CLAIM.
SET 2"x2"x5' WOODEN POST (TYPICAL).

LM • INDICATES LOCATION MONUMENT. SET 2"x2"x5' WOODEN
POST (INSIDE THE PLACER CLAIM) 4' by 4' FROM A
CORNER POST WITH A PLASTIC BOTTLE ATTACHED
CONTAINING THE LOCATION NOTICE (TYPICAL).

LOCATORS: DRAKE CEMENT, LLC
5745 N Scottsdale Rd, Suite B-110,
Scottsdale, AZ 85250

TYPICAL CLAIM DETAIL

(NOT TO SCALE)



AMC437659

Return to:
Mr. Marc A. Marra, Esq.
Fennemore Craig, P.C.
2394 E Camelback Rd, Suite 600
Phoenix AZ 85016-3429

**LOCATION NOTICE FOR PLACER MINING CLAIM
STATE OF ARIZONA, COUNTY OF YAVAPAI**

NOTICE IS HEREBY GIVEN that the **DC 204** Placer Mining claim has been located by:
DRAKE CEMENT, LLC
whose current mailing address is: 5745 N Scottsdale Rd,
Suite B-110, Scottsdale, AZ 85250

RECEIVED
BLM AZ STATE OFFICE
2016 APR - 7 A 11: 19
PHOENIX, ARIZONA

This Placer mining claim consists of approximately **20** acres.
The general course of this claim is **North to South** and it is situated in the Puntenney Mining District, Yavapai County, Arizona. This claim is **1320** feet in length and **660** feet in width. This claim is marked by five monuments, constructed of 2" x 2" wood posts extending 4' above the ground, one at each corner and one at the location monument for this claim.

The location monument on which this Location Notice is posted is situated within:
Section 35, Township 19 North, Range 2 West, Gila and Salt River Meridian, Yavapai County, Arizona.

The location monument is set inside the **Northwest** corner of this claim, approximately 4' **East** of the **West** line of the claim and 4' **South** of the **North** line of the claim.

This claim encompasses the following Quarter Section(s), Section(s), Township(s) and Range(s):
**NE ¼, SE ¼, SE ¼ &
SE ¼, SE ¼, SE ¼,
Section 35, T19N-R2W, G&SRM, Yavapai County, Arizona.**

Depicted on the attached claim map.

THE SOUTHEAST CORNER OF THIS CLAIM IS 0'± NORTH & 0'± WEST OF THE SOUTHEAST CORNER OF SECTION 35, T19N-R2W.

Located, dated and posted on the ground this 10th day of March, 2016.

Drake Cement, LLC (Owner)

By: 
Jody A. Stone, RLS (Agent)

AMC 437659

"DC 204"

PLACER MINING CLAIM

NE1/4, SE1/4, SE1/4

&

SE1/4, SE1/4, SE1/4 OF SECTION 35

T19N-R2W, G&SRM, YAVAPAI COUNTY, AZ

ALL CLAIMS ARE 1320' IN LENGTH & 660' IN WIDTH



SCALE 1"=1500'



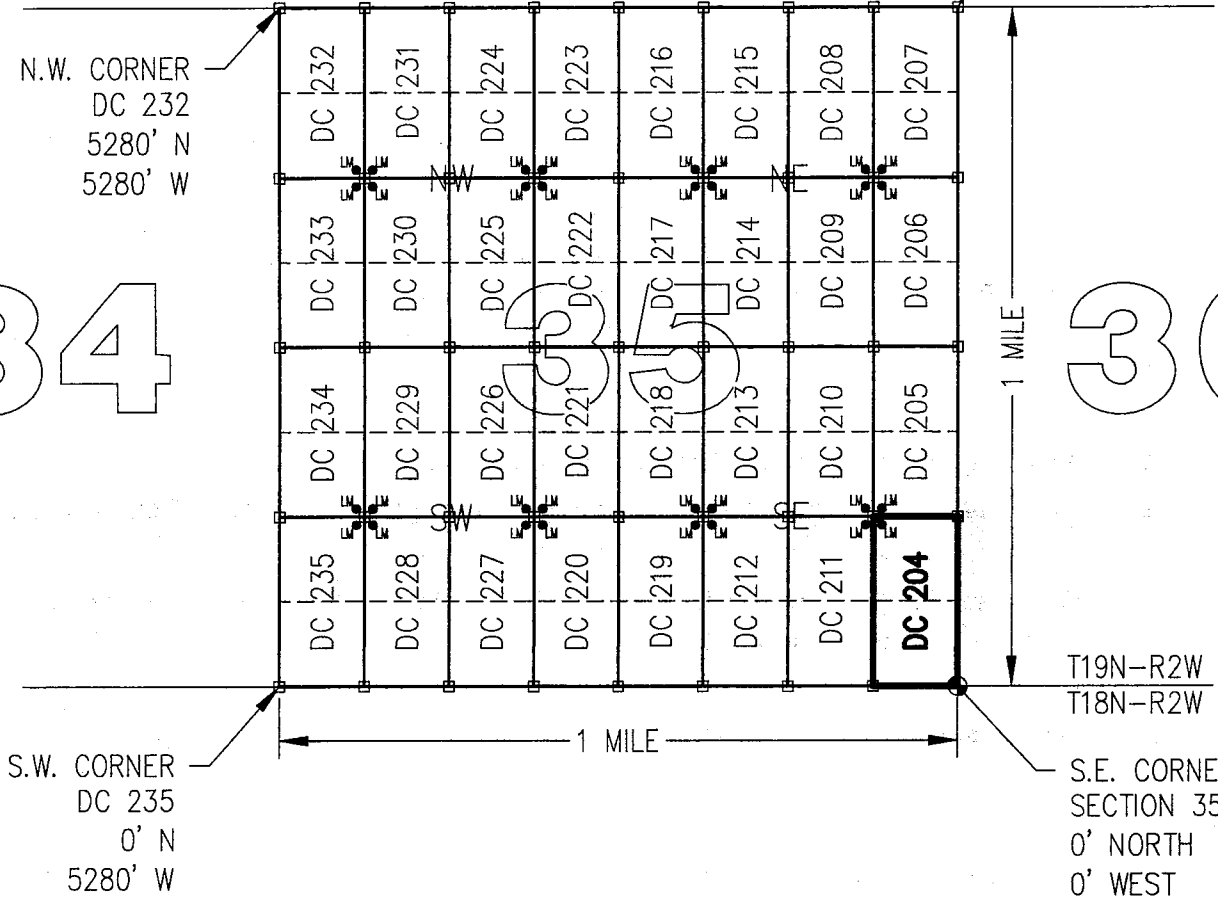
0 1500 3000

N.E. CORNER
DC 207
5280' N
0' W

N.W. CORNER
DC 232
5280' N
5280' W

34

36



S.W. CORNER
DC 235
0' N
5280' W

T19N-R2W
T18N-R2W
S.E. CORNER
SECTION 35
0' NORTH
0' WEST

AMC437659

CLAIM ACREAGE = 20 +/- ACRES

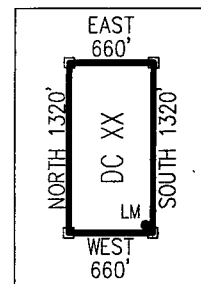
□ INDICATES CORNER OF PLACER CLAIM.
SET 2"x2"x5' WOODEN POST (TYPICAL).

LM • INDICATES LOCATION MONUMENT. SET 2"x2"x5' WOODEN
POST (INSIDE THE PLACER CLAIM) 4' by 4' FROM A
CORNER POST WITH A PLASTIC BOTTLE ATTACHED
CONTAINING THE LOCATION NOTICE (TYPICAL).

LOCATORS: DRAKE CEMENT, LLC
5745 N Scottsdale Rd, Suite B-110,
Scottsdale, AZ 85250

TYPICAL CLAIM DETAIL

(NOT TO SCALE)



Return to:
Mr. Marc A. Marra, Esq.
Fennemore Craig, P.C.
2394 E Camelback Rd, Suite 600
Phoenix AZ 85016-3429



**LOCATION NOTICE FOR PLACER MINING CLAIM
STATE OF ARIZONA, COUNTY OF YAVAPAI**

NOTICE IS HEREBY GIVEN that the **DC 205 Placer**
Mining claim has been located by:
DRAKE CEMENT, LLC
whose current mailing address is: 5745 N Scottsdale Rd,
Suite B-110, Scottsdale, AZ 85250

BLM	2016 APR -7 A 11:19	RECEIVED
Date		BLM AZ STATE OFFICE
Stamp		

This Placer mining claim consists of approximately **20** acres.
The general course of this claim is **North to South** and it is situated in the Puntteney Mining District, Yavapai County, Arizona. This claim is **1320** feet in length and **660** feet in width. This claim is marked by five monuments, constructed of 2" x 2" wood posts extending 4' above the ground, one at each corner and one at the location monument for this claim.

The location monument on which this Location Notice is posted is situated within:
Section 35, Township 19 North, Range 2 West, Gila and Salt River Meridian, Yavapai County, Arizona.

The location monument is set inside the **Southwest** corner of this claim, approximately 4' **East** of the **West** line of the claim and 4' **North** of the **South** line of the claim.

This claim encompasses the following Quarter Section(s), Section(s), Township(s) and Range(s):
**NE ¼, NE ¼, SE ¼ &
SE ¼, NE ¼, SE ¼,
Section 35, T19N-R2W, G&SRM, Yavapai County, Arizona.**

Depicted on the attached claim map.

THE SOUTHEAST CORNER OF THIS CLAIM IS 1320'± NORTH & 0'± WEST OF THE SOUTHEAST CORNER OF SECTION 35, T19N-R2W.

Located, dated and posted on the ground this 10th day of March, 2016.

Drake Cement, LLC (Owner)

By: 
Jody A. Stone, RLS (Agent)

2016 APR 26 P 1:56	RECEIVED
	BLM AZ STATE OFFICE

AMC437660

"DC 205"

PLACER MINING CLAIM

NE1/4, NE1/4, SE1/4

&

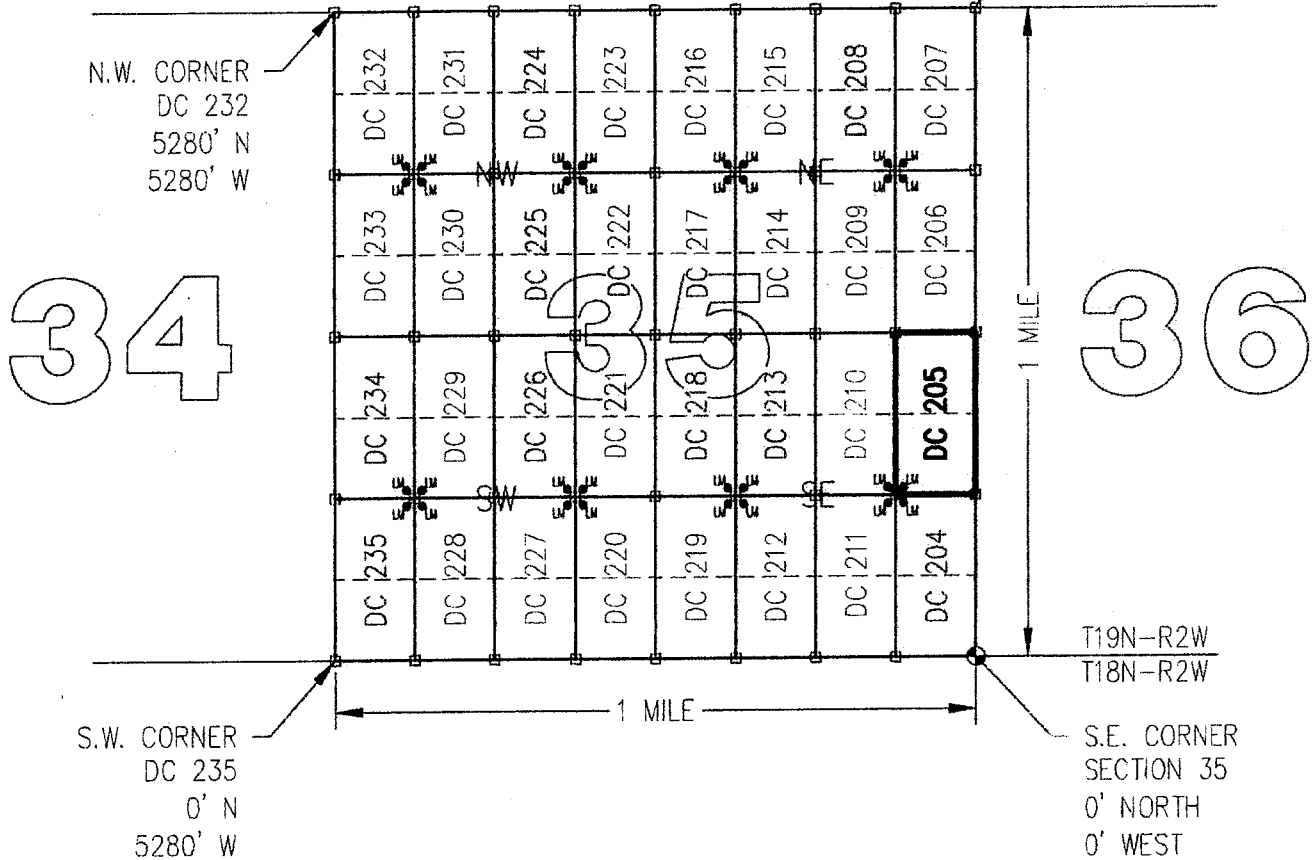
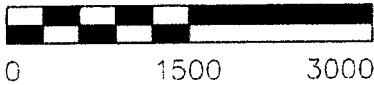
SE1/4, NE1/4, SE1/4 OF SECTION 35

T19N-R2W, G&SRM, YAVAPAI COUNTY, AZ

ALL CLAIMS ARE 1320' IN LENGTH & 660' IN WIDTH



SCALE 1"=1500'



CLAIM ACREAGE = 20 +/- ACRES

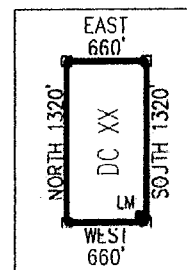
□ INDICATES CORNER OF PLACER CLAIM.
SET 2"x2"x5' WOODEN POST (TYPICAL).

LM • INDICATES LOCATION MONUMENT. SET 2"x2"x5' WOODEN POST (INSIDE THE PLACER CLAIM) 4' by 4' FROM A CORNER POST WITH A PLASTIC BOTTLE ATTACHED CONTAINING THE LOCATION NOTICE (TYPICAL).

LOCATORS: DRAKE CEMENT, LLC
5745 N Scottsdale Rd, Suite B-110,
Scottsdale, AZ 85250

TYPICAL CLAIM DETAIL

(NOT TO SCALE)




ANCH 371660

Return to:
Mr. Marc A. Marra, Esq.
Fennemore Craig, P.C.
2394 E Camelback Rd, Suite 600
Phoenix AZ 85016-3429

**LOCATION NOTICE FOR PLACER MINING CLAIM
STATE OF ARIZONA, COUNTY OF YAVAPAI**

NOTICE IS HEREBY GIVEN that the **DC 205** Placer Mining claim has been located by:
DRAKE CEMENT, LLC
whose current mailing address is: 5745 N Scottsdale Rd,
Suite B-110, Scottsdale, AZ 85250



This Placer mining claim consists of approximately **20** acres.

The general course of this claim is **North to South** and it is situated in the Puntenney Mining District, Yavapai County, Arizona. This claim is **1320** feet in length and **660** feet in width. This claim is marked by five monuments, constructed of 2" x 2" wood posts extending 4' above the ground, one at each corner and one at the location monument for this claim.

The location monument on which this Location Notice is posted is situated within:

Section 35, Township 19 North, Range 2 West, Gila and Salt River Meridian, Yavapai County, Arizona.

The location monument is set inside the **Southwest** corner of this claim, approximately 4' **East** of the **West** line of the claim and 4' **North** of the **South** line of the claim.

This claim encompasses the following Quarter Section(s), Section(s), Township(s) and Range(s):

NE ¼, NE ¼, SE ¼ &

SE ¼, NE ¼, SE ¼,


Section 35, T19N-R2W, G&SRM, Yavapai County, Arizona.

Depicted on the attached claim map.

THE SOUTHEAST CORNER OF THIS CLAIM IS 1320'± NORTH & 0'± WEST OF THE SOUTHEAST CORNER OF SECTION 35, T19N-R2W.

Located, dated and posted on the ground this 10th day of March, 2016.

Drake Cement, LLC (Owner)

By: 
Jody A. Stone, RLS (Agent)

AMC437660

"DC 205"

PLACER MINING CLAIM

NE1/4, NE1/4, SE1/4

&

SE1/4, NE1/4, SE1/4 OF SECTION 35

T19N-R2W, G&SRM, YAVAPAI COUNTY, AZ

ALL CLAIMS ARE 1320' IN LENGTH & 660' IN WIDTH



SCALE 1"=1500'

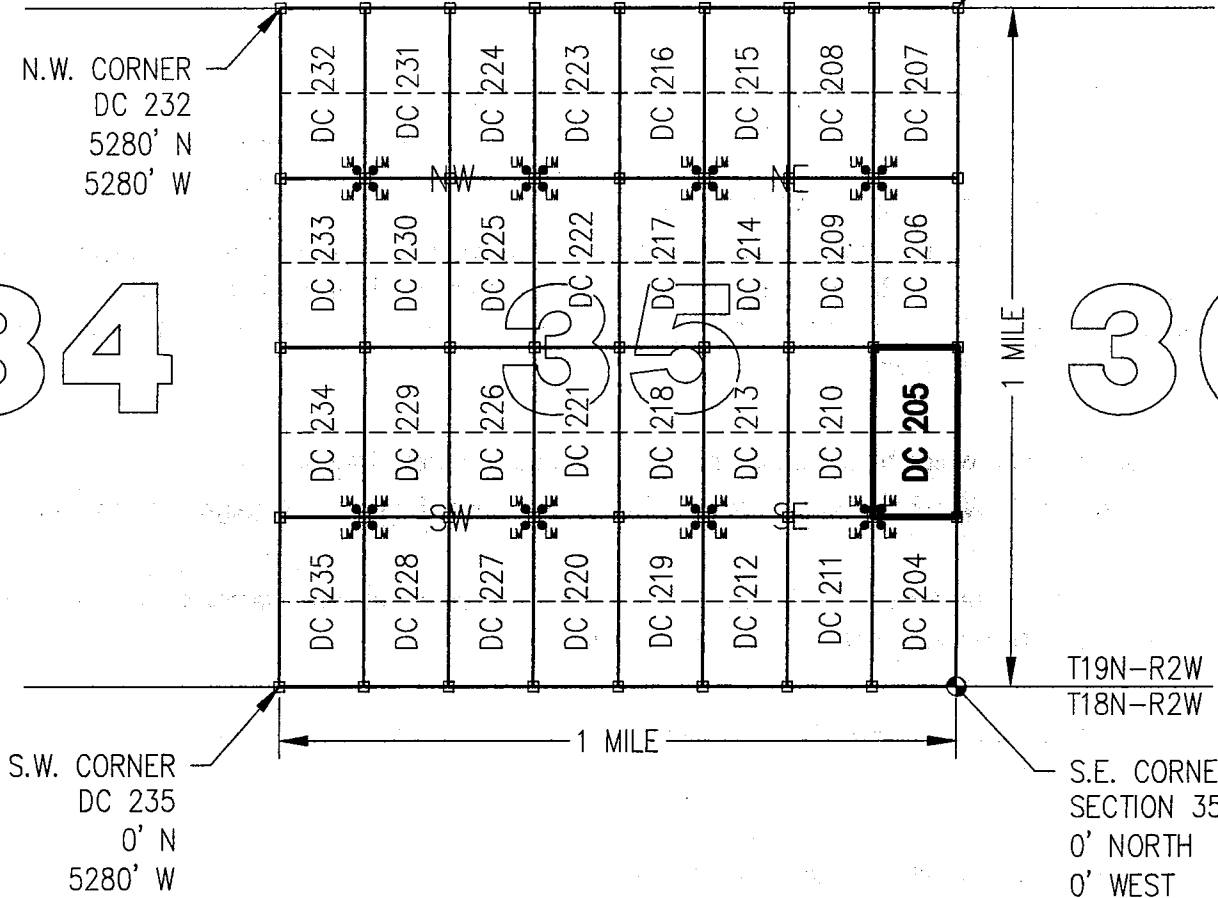


N.E. CORNER
DC 207
5280' N
0' W

N.W. CORNER
DC 232
5280' N
5280' W

34

36



1 MILE

1 MILE

S.W. CORNER
DC 235
0' N
5280' W

T19N-R2W
T18N-R2W
S.E. CORNER
SECTION 35
0' NORTH
0' WEST

CLAIM ACREAGE = 20 +/- ACRES

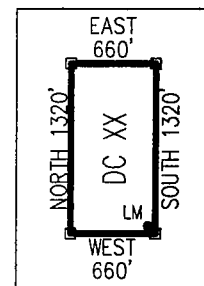
□ INDICATES CORNER OF PLACER CLAIM.
SET 2"x2"x5' WOODEN POST (TYPICAL).

LM • INDICATES LOCATION MONUMENT. SET 2"x2"x5' WOODEN
POST (INSIDE THE PLACER CLAIM) 4' by 4' FROM A
CORNER POST WITH A PLASTIC BOTTLE ATTACHED
CONTAINING THE LOCATION NOTICE (TYPICAL).

LOCATORS: DRAKE CEMENT, LLC
5745 N Scottsdale Rd, Suite B-110,
Scottsdale, AZ 85250


TYPICAL CLAIM DETAIL

(NOT TO SCALE)




AMC437660

Return to:
Mr. Marc A. Marra, Esq.
Fennemore Craig, P.C.
2394 E Camelback Rd, Suite 600
Phoenix AZ 85016-3429



**LOCATION NOTICE FOR PLACER MINING CLAIM
STATE OF ARIZONA, COUNTY OF YAVAPAI**

NOTICE IS HEREBY GIVEN that the **DC 206** Placer Mining claim has been located by:
DRAKE CEMENT, LLC
whose current mailing address is: 5745 N Scottsdale Rd,
Suite B-110, Scottsdale, AZ 85250



This Placer mining claim consists of approximately **20** acres.

The general course of this claim is **North to South** and it is situated in the Puntenney Mining District, Yavapai County, Arizona. This claim is **1320** feet in length and **660** feet in width. This claim is marked by five monuments, constructed of 2" x 2" wood posts extending 4' above the ground, one at each corner and one at the location monument for this claim.

The location monument on which this Location Notice is posted is situated within:

Section 35, Township 19 North, Range 2 West, Gila and Salt River Meridian, Yavapai County, Arizona.

The location monument is set inside the **Northwest** corner of this claim, approximately 4' **East** of the **West** line of the claim and 4' **South** of the **North** line of the claim.

This claim encompasses the following Quarter Section(s), Section(s), Township(s) and Range(s):


**NE ¼, SE¼, NE ¼ &
SE ¼, SE ¼, NE ¼,
Section 35, T19N-R2W, G&SRM, Yavapai County, Arizona.**

Depicted on the attached claim map.

THE SOUTHEAST CORNER OF THIS CLAIM IS 2640'± NORTH & 0'± WEST OF THE SOUTHEAST CORNER OF SECTION 35, T19N-R2W.

Located, dated and posted on the ground this 10th day of March, 2016.

Drake Cement, LLC (Owner)

By: 
Jody A. Stone, RLS (Agent)

RECEIVED
YAVAPAI STATE OFFICE
2016 APR 26 P 1:56
PHOENIX, ARIZONA

AMC437661

"DC 206"

PLACER MINING CLAIM

NE1/4, SE1/4, NE1/4

&


SE1/4, SE1/4, NE1/4 OF SECTION 35

T19N-R2W, G&SRM, YAVAPAI COUNTY, AZ

ALL CLAIMS ARE 1320' IN LENGTH & 660' IN WIDTH

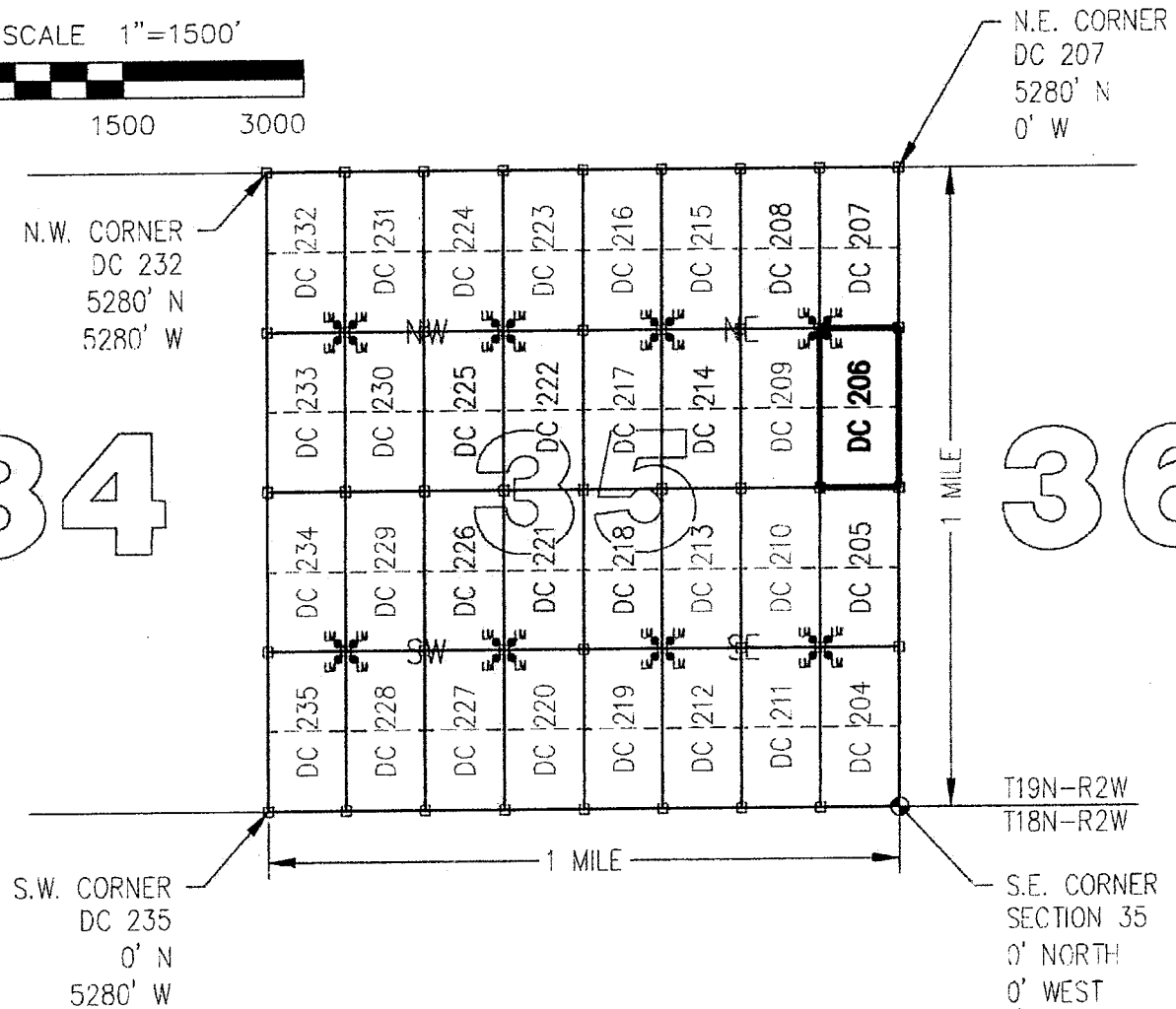


SCALE 1"=1500'



34

36



CLAIM ACREAGE = 20 +/- ACRES

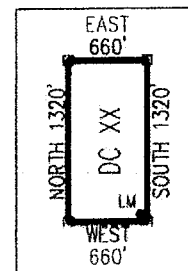
□ INDICATES CORNER OF PLACER CLAIM.
SET 2"x2"x5' WOODEN POST (TYPICAL).

LM • INDICATES LOCATION MONUMENT. SET 2"x2"x5' WOODEN POST (INSIDE THE PLACER CLAIM) 4' by 4' FROM A CORNER POST WITH A PLASTIC BOTTLE ATTACHED CONTAINING THE LOCATION NOTICE (TYPICAL).

LOCATORS: DRAKE CEMENT, LLC
5745 N Scottsdale Rd, Suite B-110,
Scottsdale, AZ 85250

TYPICAL CLAIM DETAIL

(NOT TO SCALE)




AMC 4376611

Return to:
Mr. Marc A. Marra, Esq.
Fennemore Craig, P.C.
2394 E Camelback Rd, Suite 600
Phoenix AZ 85016-3429

**LOCATION NOTICE FOR PLACER MINING CLAIM
STATE OF ARIZONA, COUNTY OF YAVAPAI**

NOTICE IS HEREBY GIVEN that the **DC 206** Placer Mining claim has been located by:
DRAKE CEMENT, LLC
whose current mailing address is: 5745 N Scottsdale Rd,
Suite B-110, Scottsdale, AZ 85250



This Placer mining claim consists of approximately **20** acres.

The general course of this claim is **North to South** and it is situated in the Puntenney Mining District, Yavapai County, Arizona. This claim is **1320** feet in length and **660** feet in width. This claim is marked by five monuments, constructed of 2" x 2" wood posts extending 4' above the ground, one at each corner and one at the location monument for this claim.

The location monument on which this Location Notice is posted is situated within:

Section 35, Township 19 North, Range 2 West, Gila and Salt River Meridian, Yavapai County, Arizona.

The location monument is set inside the **Northwest** corner of this claim, approximately 4' **East** of the **West** line of the claim and 4' **South** of the **North** line of the claim.

This claim encompasses the following Quarter Section(s), Section(s), Township(s) and Range(s):

NE ¼, SE¼, NE ¼ &

SE ¼, SE ¼, NE ¼,

Section 35, T19N-R2W, G&SRM, Yavapai County, Arizona.

Depicted on the attached claim map.

THE SOUTHEAST CORNER OF THIS CLAIM IS 2640'± NORTH & 0'± WEST OF THE SOUTHEAST CORNER OF SECTION 35, T19N-R2W.

Located, dated and posted on the ground this 10th day of March, 2016.

Drake Cement, LLC (Owner)

By:


Jody A. Stone, RLS (Agent)

AMC 437661

"DC 206"

PLACER MINING CLAIM

NE1/4, SE1/4, NE1/4

&

SE1/4, SE1/4, NE1/4 OF SECTION 35

T19N-R2W, G&SRM, YAVAPAI COUNTY, AZ

ALL CLAIMS ARE 1320' IN LENGTH & 660' IN WIDTH



SCALE 1"=1500'



0 1500 3000

N.E. CORNER
DC 207
5280' N
0' W

N.W. CORNER
DC 232
5280' N
5280' W

34

36

1 MILE

1 MILE

T19N-R2W
T18N-R2W

S.W. CORNER
DC 235
0' N
5280' W

S.E. CORNER
SECTION 35
0' NORTH
0' WEST

CLAIM ACREAGE = 20 +/- ACRES

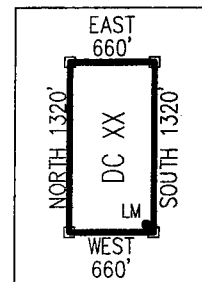
□ INDICATES CORNER OF PLACER CLAIM.
SET 2"x2"x5' WOODEN POST (TYPICAL).

LM • INDICATES LOCATION MONUMENT. SET 2"x2"x5' WOODEN
POST (INSIDE THE PLACER CLAIM) 4' by 4' FROM A
CORNER POST WITH A PLASTIC BOTTLE ATTACHED
CONTAINING THE LOCATION NOTICE (TYPICAL).

LOCATORS: DRAKE CEMENT, LLC
5745 N Scottsdale Rd, Suite B-110,
Scottsdale, AZ 85250

TYPICAL CLAIM DETAIL

(NOT TO SCALE)




ANCL 376611

Return to:
Mr. Marc A. Marra, Esq.
Fennemore Craig, P.C.
2394 E Camelback Rd, Suite 600
Phoenix AZ 85016-3429



**LOCATION NOTICE FOR PLACER MINING CLAIM
STATE OF ARIZONA, COUNTY OF YAVAPAI**

NOTICE IS HEREBY GIVEN that the **DC 207** Placer Mining claim has been located by:
DRAKE CEMENT, LLC
whose current mailing address is: 5745 N Scottsdale Rd,
Suite B-110, Scottsdale, AZ 85250



RECEIVED
YAVAPAI COUNTY OFFICE

This Placer mining claim consists of approximately **20** acres.

The general course of this claim is **North to South** and it is situated in the Puntenney Mining District, Yavapai County, Arizona. This claim is **1320** feet in length and **660** feet in width. This claim is marked by five monuments, constructed of 2" x 2" wood posts extending 4' above the ground, one at each corner and one at the location monument for this claim.

The location monument on which this Location Notice is posted is situated within:

Section 35, Township 19 North, Range 2 West, Gila and Salt River Meridian, Yavapai County, Arizona.

The location monument is set inside the **Southwest** corner of this claim, approximately 4' **East** of the **West** line of the claim and 4' **North** of the **South** line of the claim.

This claim encompasses the following Quarter Section(s), Section(s), Township(s) and Range(s):

NE ¼, NE ¼, NE ¼ &

SE ¼, NE ¼, NE ¼,


Section 35, T19N-R2W, G&SRM, Yavapai County, Arizona.

Depicted on the attached claim map.

THE SOUTHEAST CORNER OF THIS CLAIM IS 3960'± NORTH & 0'± WEST OF THE SOUTHEAST CORNER OF SECTION 35, T19N-R2W.

Located, dated and posted on the ground this 10th day of March, 2016.

Drake Cement, LLC (Owner)

By: 
Jody A. Stone, RLS (Agent)

RECEIVED
YAVAPAI COUNTY OFFICE
2016 APR 26 PM 1:56
YAVAPAI COUNTY, ARIZONA

AMC437662

"DC 207"

PLACER MINING CLAIM

NE1/4, NE1/4, NE1/4

&

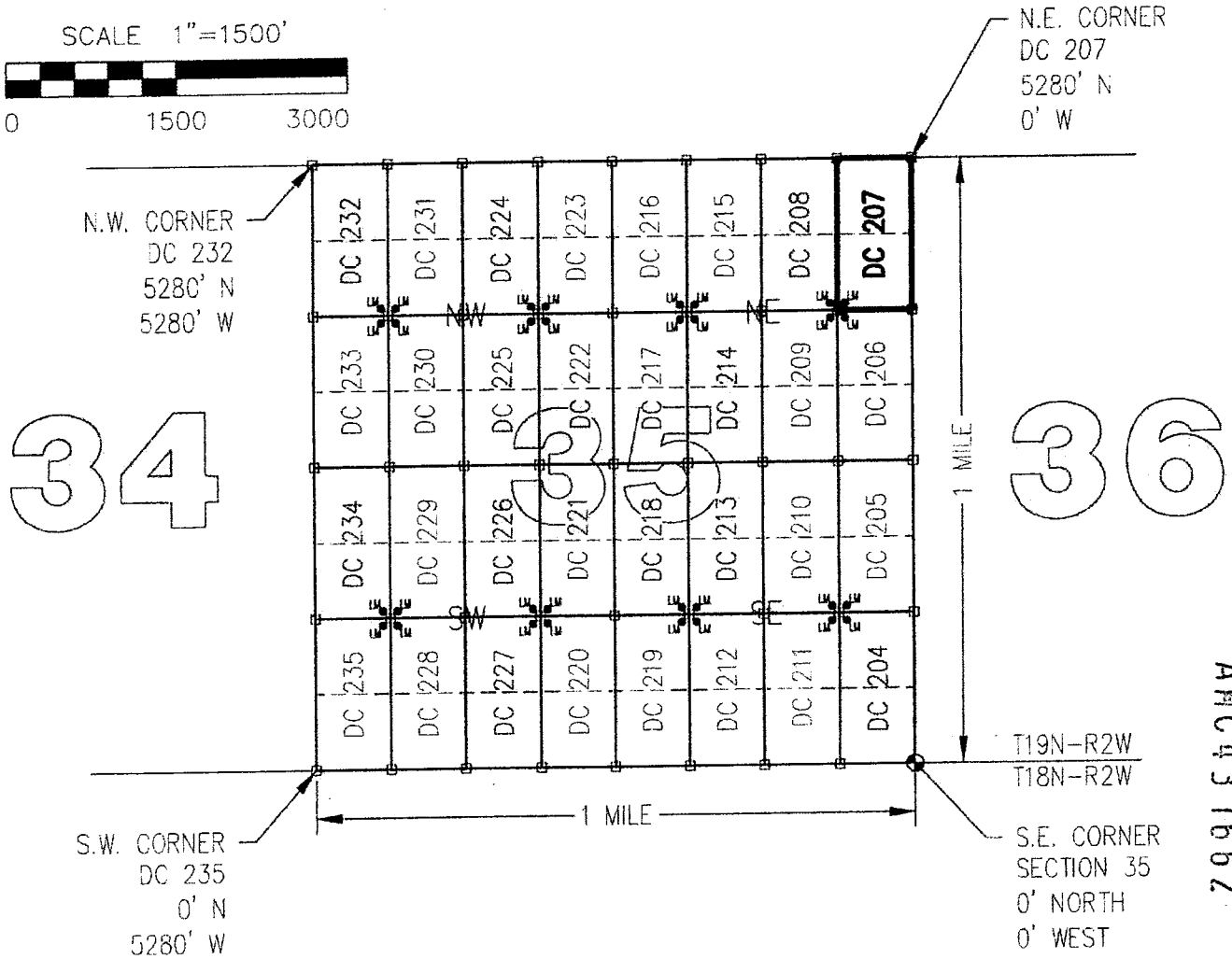
SE1/4, NE1/4, NE1/4 OF SECTION 35

T19N-R2W, G&SRM, YAVAPAI COUNTY, AZ

ALL CLAIMS ARE 1320' IN LENGTH & 660' IN WIDTH



SCALE 1"=1500'



CLAIM ACREAGE = 20 +/- ACRES

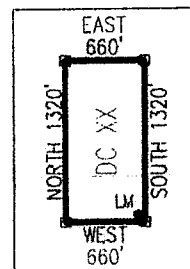
□ INDICATES CORNER OF PLACER CLAIM.
SET 2"x2"x5' WOODEN POST (TYPICAL).

LM • INDICATES LOCATION MONUMENT. SET 2"x2"x5' WOODEN
POST (INSIDE THE PLACER CLAIM) 4' by 4' FROM A
CORNER POST WITH A PLASTIC BOTTLE ATTACHED
CONTAINING THE LOCATION NOTICE (TYPICAL).

LOCATORS: DRAKE CEMENT, LLC
5745 N Scottsdale Rd, Suite B-110,
Scottsdale, AZ 85250

TYPICAL CLAIM DETAIL


(NOT TO SCALE)



Return to:
Mr. Marc A. Marra, Esq.
Fennemore Craig, P.C.
2394 E Camelback Rd, Suite 600
Phoenix AZ 85016-3429

**LOCATION NOTICE FOR PLACER MINING CLAIM
STATE OF ARIZONA, COUNTY OF YAVAPAI**

NOTICE IS HEREBY GIVEN that the **DC 207** Placer Mining claim has been located by:
DRAKE CEMENT, LLC
whose current mailing address is: 5745 N Scottsdale Rd,
Suite B-110, Scottsdale, AZ 85250



This Placer mining claim consists of approximately **20** acres.

The general course of this claim is **North to South** and it is situated in the Puntteney Mining District, Yavapai County, Arizona. This claim is **1320** feet in length and **660** feet in width. This claim is marked by five monuments, constructed of 2" x 2" wood posts extending 4' above the ground, one at each corner and one at the location monument for this claim.

The location monument on which this Location Notice is posted is situated within:

Section 35, Township 19 North, Range 2 West, Gila and Salt River Meridian, Yavapai County, Arizona.

The location monument is set inside the **Southwest** corner of this claim, approximately 4' **East** of the **West** line of the claim and 4' **North** of the **South** line of the claim.

This claim encompasses the following Quarter Section(s), Section(s), Township(s) and Range(s):

NE ¼, NE ¼, NE ¼ &

SE ¼, NE ¼, NE ¼,

Section 35, T19N-R2W, G&SRM, Yavapai County, Arizona.

Depicted on the attached claim map.

THE SOUTHEAST CORNER OF THIS CLAIM IS 3960'± NORTH & 0'± WEST OF THE SOUTHEAST CORNER OF SECTION 35, T19N-R2W.

Located, dated and posted on the ground this 10th day of March, 2016.

Drake Cement, LLC (Owner)

By: 
Jody A. Stone, RLS (Agent)

AMC437662

"DC 207"

PLACER MINING CLAIM

NE1/4, NE1/4, NE1/4

&

SE1/4, NE1/4, NE1/4 OF SECTION 35

T19N-R2W, G&SRM, YAVAPAI COUNTY, AZ

ALL CLAIMS ARE 1320' IN LENGTH & 660' IN WIDTH



SCALE 1"=1500'



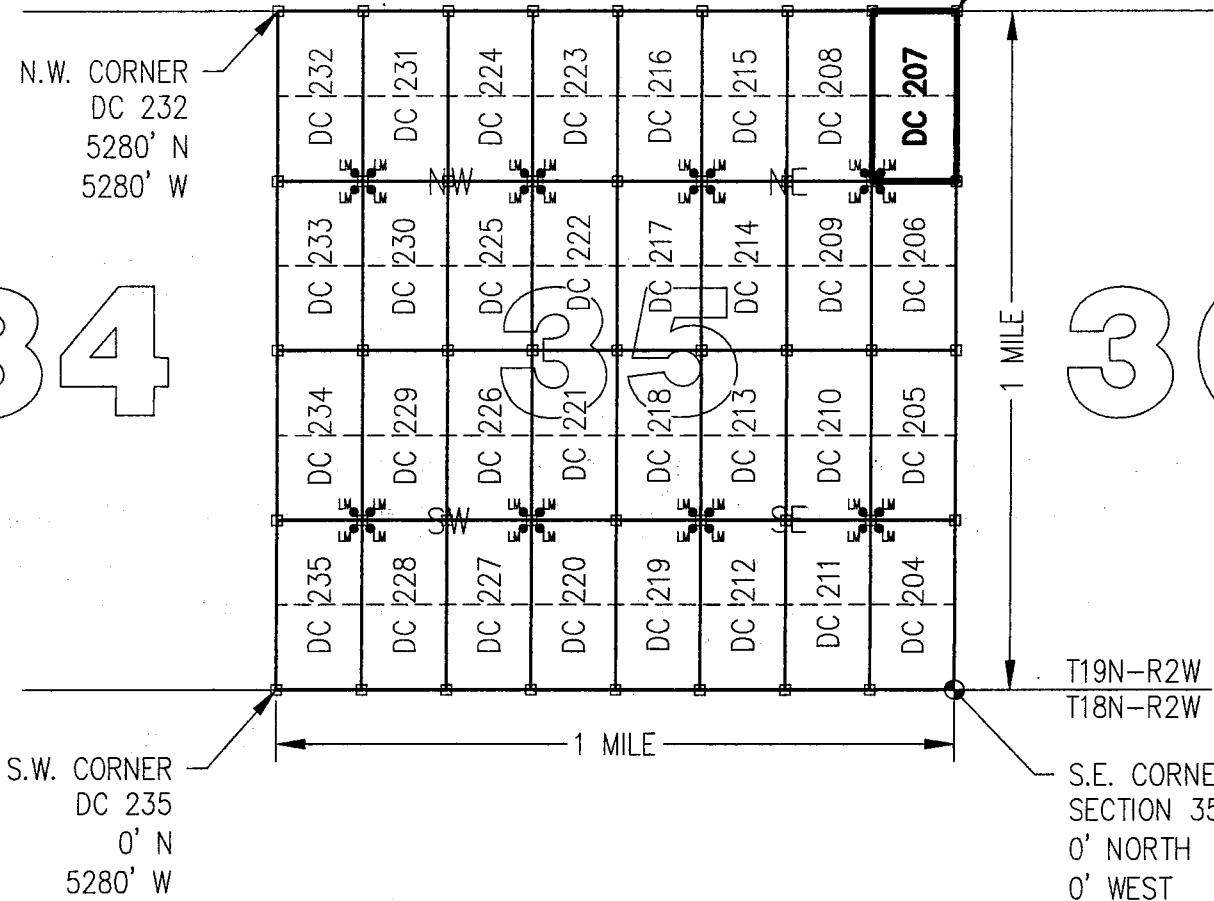
0 1500 3000

N.E. CORNER
DC 207
5280' N
0' W

N.W. CORNER
DC 232
5280' N
5280' W

34

36



S.W. CORNER
DC 235
0' N
5280' W

T19N-R2W
T18N-R2W
S.E. CORNER
SECTION 35
0' NORTH
0' WEST

CLAIM ACREAGE = 20 +/- ACRES

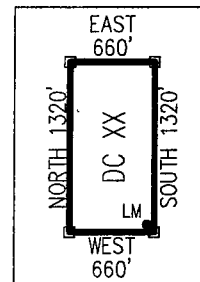
□ INDICATES CORNER OF PLACER CLAIM.
SET 2"x2"x5' WOODEN POST (TYPICAL).

LM • INDICATES LOCATION MONUMENT. SET 2"x2"x5' WOODEN
POST (INSIDE THE PLACER CLAIM) 4' by 4' FROM A
CORNER POST WITH A PLASTIC BOTTLE ATTACHED
CONTAINING THE LOCATION NOTICE (TYPICAL).

LOCATORS: DRAKE CEMENT, LLC
5745 N Scottsdale Rd, Suite B-110,
Scottsdale, AZ 85250

TYPICAL CLAIM DETAIL

(NOT TO SCALE)




ANCH 31662

Return to:
Mr. Marc A. Marra, Esq.
Fennemore Craig, P.C.
2394 E Camelback Rd, Suite 600
Phoenix AZ 85016-3429



**LOCATION NOTICE FOR PLACER MINING CLAIM
STATE OF ARIZONA, COUNTY OF YAVAPAI**

NOTICE IS HEREBY GIVEN that the **DC 208** Placer Mining claim has been located by:
DRAKE CEMENT, LLC
whose current mailing address is: 5745 N Scottsdale Rd,
Suite B-110, Scottsdale, AZ 85250



RECEIVED
YAVAPAI COUNTY

This Placer mining claim consists of approximately **20** acres.
The general course of this claim is **North to South** and it is situated in the Puntenney Mining District, Yavapai County, Arizona. This claim is **1320** feet in length and **660** feet in width. This claim is marked by five monuments, constructed of 2" x 2" wood posts extending 4' above the ground, one at each corner and one at the location monument for this claim.

The location monument on which this Location Notice is posted is situated within:
Section 35, Township 19 North, Range 2 West, Gila and Salt River Meridian, Yavapai County, Arizona.

The location monument is set inside the **Southeast** corner of this claim, approximately 4' **West** of the **East** line of the claim and 4' **North** of the **South** line of the claim.

This claim encompasses the following Quarter Section(s), Section(s), Township(s) and Range(s):
**NW ¼, NE ¼, NE ¼ &
SW ¼, NE ¼, NE ¼,
Section 35, T19N-R2W, G&SRM, Yavapai County, Arizona.**

Depicted on the attached claim map.

THE SOUTHEAST CORNER OF THIS CLAIM IS 3960'± NORTH & 660'± WEST OF THE SOUTHEAST CORNER OF SECTION 35, T19N-R2W.

Located, dated and posted on the ground this 10th day of March, 2016.

Drake Cement, LLC (Owner)

By: 
Jody A. Stone, RLS (Agent)

RECEIVED
AZ STATE OFFICE
2016 APR 26 P 1:51
YAVAPAI, ARIZONA

AMC437663

"DC 208"

PLACER MINING CLAIM

NW1/4, NE1/4, NE1/4

&

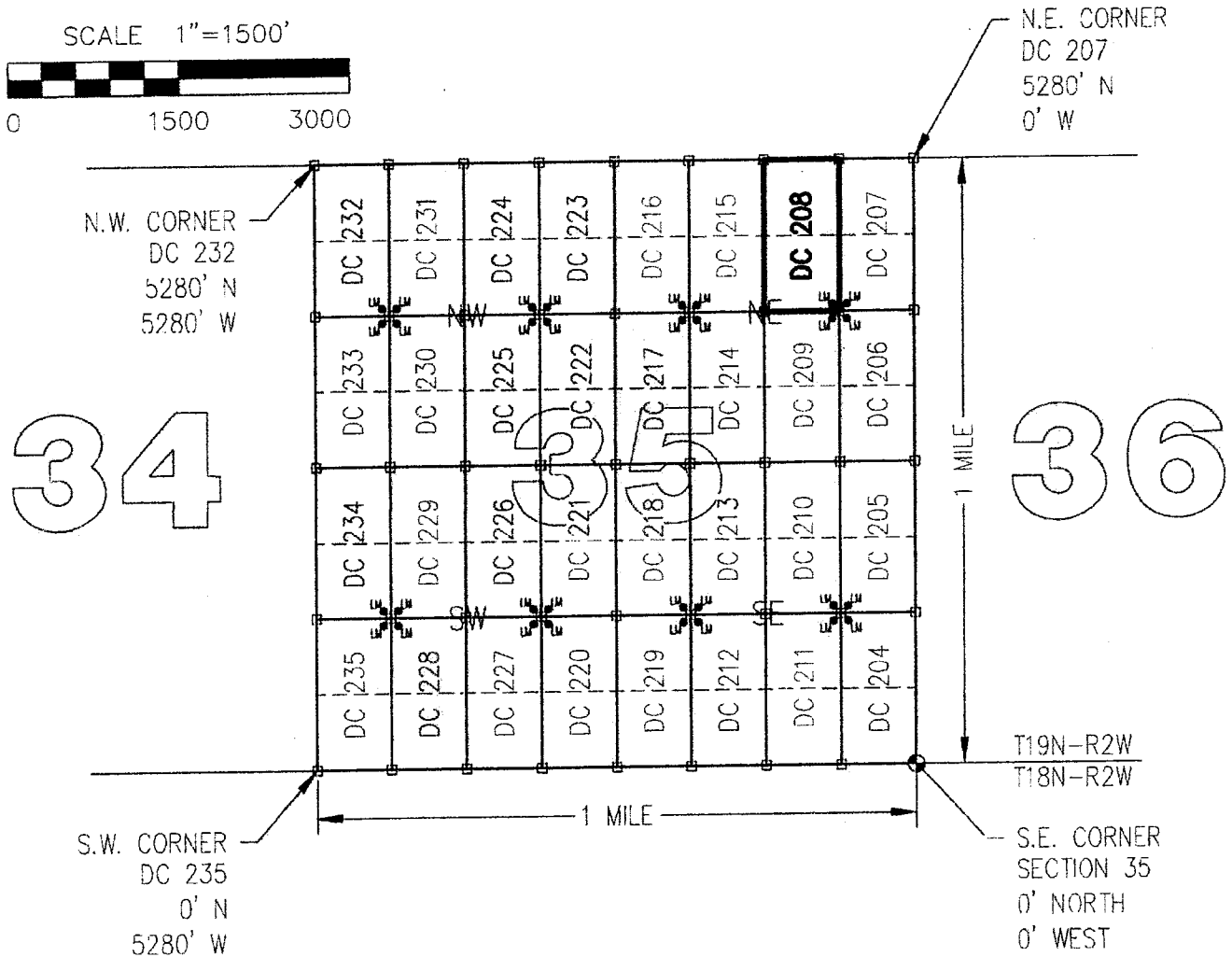

SW1/4, NE1/4, NE1/4 OF SECTION 35

T19N-R2W, G&SRM, YAVAPAI COUNTY, AZ

ALL CLAIMS ARE 1320' IN LENGTH & 660' IN WIDTH



SCALE 1"=1500'



CLAIM ACREAGE = 20 +/- ACRES

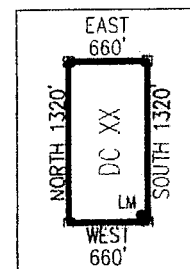
□ INDICATES CORNER OF PLACER CLAIM.
SET 2"x2"x5' WOODEN POST (TYPICAL).

LM • INDICATES LOCATION MONUMENT. SET 2"x2"x5' WOODEN POST (INSIDE THE PLACER CLAIM) 4' by 4' FROM A CORNER POST WITH A PLASTIC BOTTLE ATTACHED CONTAINING THE LOCATION NOTICE (TYPICAL).

LOCATORS: DRAKE CEMENT, LLC
5745 N Scottsdale Rd, Suite B-110,
Scottsdale, AZ 85250

TYPICAL CLAIM DETAIL

(NOT TO SCALE)




ANCL 27663

Return to:
Mr. Marc A. Marra, Esq.
Fennemore Craig, P.C.
2394 E Camelback Rd, Suite 600
Phoenix AZ 85016-3429

**LOCATION NOTICE FOR PLACER MINING CLAIM
STATE OF ARIZONA, COUNTY OF YAVAPAI**

NOTICE IS HEREBY GIVEN that the **DC 208** Placer Mining claim has been located by:
DRAKE CEMENT, LLC
whose current mailing address is: 5745 N Scottsdale Rd,
Suite B-110, Scottsdale, AZ 85250



This Placer mining claim consists of approximately **20** acres.

The general course of this claim is **North to South** and it is situated in the Puntenney Mining District, Yavapai County, Arizona. This claim is **1320** feet in length and **660** feet in width. This claim is marked by five monuments, constructed of 2" x 2" wood posts extending 4' above the ground, one at each corner and one at the location monument for this claim.

The location monument on which this Location Notice is posted is situated within:

Section 35, Township 19 North, Range 2 West, Gila and Salt River Meridian, Yavapai County, Arizona.

The location monument is set inside the **Southeast** corner of this claim, approximately 4' **West** of the **East** line of the claim and 4' **North** of the **South** line of the claim.

This claim encompasses the following Quarter Section(s), Section(s), Township(s) and Range(s):

NW ¼, NE ¼, NE ¼ &

SW ¼, NE ¼, NE ¼,

Section 35, T19N-R2W, G&SRM, Yavapai County, Arizona.


Depicted on the attached claim map.

THE SOUTHEAST CORNER OF THIS CLAIM IS 3960'± NORTH & 660'± WEST OF THE SOUTHEAST CORNER OF SECTION 35, T19N-R2W.

Located, dated and posted on the ground this 10th day of March, 2016.

Drake Cement, LLC (Owner)

By:


Jody A. Stone, RLS (Agent)

AMC437663

"DC 208"

PLACER MINING CLAIM

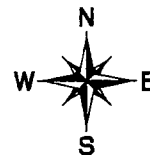
NW1/4, NE1/4, NE1/4

&

SW1/4, NE1/4, NE1/4 OF SECTION 35

T19N-R2W, G&SRM, YAVAPAI COUNTY, AZ

ALL CLAIMS ARE 1320' IN LENGTH & 660' IN WIDTH



SCALE 1"=1500'



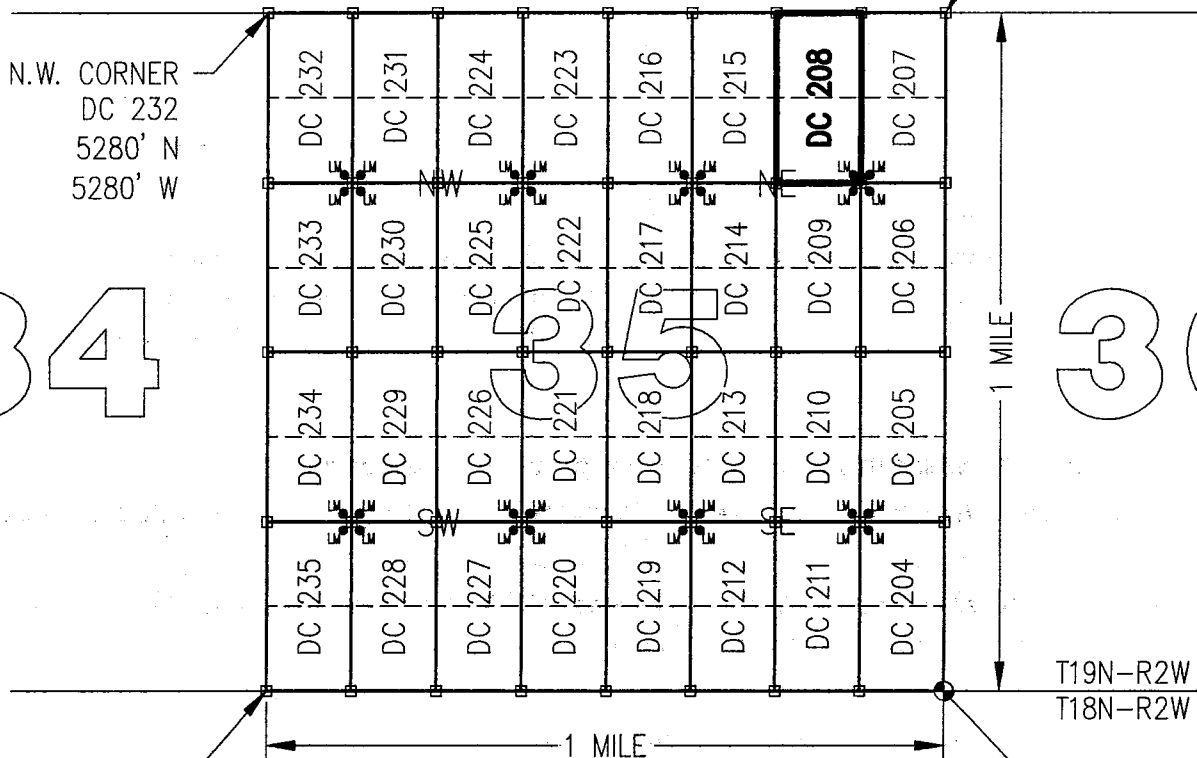
0 1500 3000

N.E. CORNER
DC 207
5280' N
0' W

N.W. CORNER
DC 232
5280' N
5280' W

34

36



S.W. CORNER
DC 235
0' N
5280' W

T19N-R2W
T18N-R2W

S.E. CORNER
SECTION 35
0' NORTH
0' WEST

CLAIM ACREAGE = 20 +/- ACRES

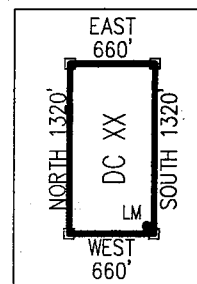
□ INDICATES CORNER OF PLACER CLAIM.
SET 2"x2"x5' WOODEN POST (TYPICAL).

LM • INDICATES LOCATION MONUMENT. SET 2"x2"x5' WOODEN
POST (INSIDE THE PLACER CLAIM) 4' by 4' FROM A
CORNER POST WITH A PLASTIC BOTTLE ATTACHED
CONTAINING THE LOCATION NOTICE (TYPICAL).

LOCATORS: DRAKE CEMENT, LLC
5745 N Scottsdale Rd, Suite B-110,
Scottsdale, AZ 85250

TYPICAL CLAIM DETAIL

(NOT TO SCALE)



AMC 437663

Return to:
Mr. Marc A. Marra, Esq.
Fennemore Craig, P.C.
2394 E Camelback Rd, Suite 600
Phoenix AZ 85016-3429



**LOCATION NOTICE FOR PLACER MINING CLAIM
STATE OF ARIZONA, COUNTY OF YAVAPAI**

NOTICE IS HEREBY GIVEN that the **DC 209** Placer Mining claim has been located by:
DRAKE CEMENT, LLC
whose current mailing address is: 5745 N Scottsdale Rd,
Suite B-110, Scottsdale, AZ 85250

BLM	2016 APR - 7 A 11: 19
Date	
Stamp	

RECEIVED
BLM AZ STATE OFFICE
PHOENIX, ARIZONA

This Placer mining claim consists of approximately **20** acres.

The general course of this claim is **North to South** and it is situated in the Puntenney Mining District, Yavapai County, Arizona. This claim is **1320** feet in length and **660** feet in width. This claim is marked by five monuments, constructed of 2" x 2" wood posts extending 4' above the ground, one at each corner and one at the location monument for this claim.

The location monument on which this Location Notice is posted is situated within:

Section 35, Township 19 North, Range 2 West, Gila and Salt River Meridian, Yavapai County, Arizona.

The location monument is set inside the **Northeast** corner of this claim, approximately 4' **West** of the **East** line of the claim and 4' **South** of the **North** line of the claim.

This claim encompasses the following Quarter Section(s), Section(s), Township(s) and Range(s):

NW ¼, SE ¼, NE ¼ &

SW ¼, SE ¼, NE ¼,

Section 35, T19N-R2W, G&SRM, Yavapai County, Arizona.

Depicted on the attached claim map.

THE SOUTHEAST CORNER OF THIS CLAIM IS 2640'± NORTH & 660'± WEST OF THE SOUTHEAST CORNER OF SECTION 35, T19N-R2W.

Located, dated and posted on the ground this 10th day of March, 2016.

Drake Cement, LLC (Owner)

By:

Jody A. Stone, RLS (Agent)

RECEIVED
BLM AZ STATE OFFICE
PHOENIX, ARIZONA

2016 APR 26 P 1: 56

AMC 437664

"DC 209"

PLACER MINING CLAIM


NW1/4, SE1/4, NE1/4

&

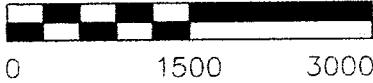
SW1/4, SE1/4, NE1/4 OF SECTION 35

T19N-R2W, G&SRM, YAVAPAI COUNTY, AZ

ALL CLAIMS ARE 1320' IN LENGTH & 660' IN WIDTH

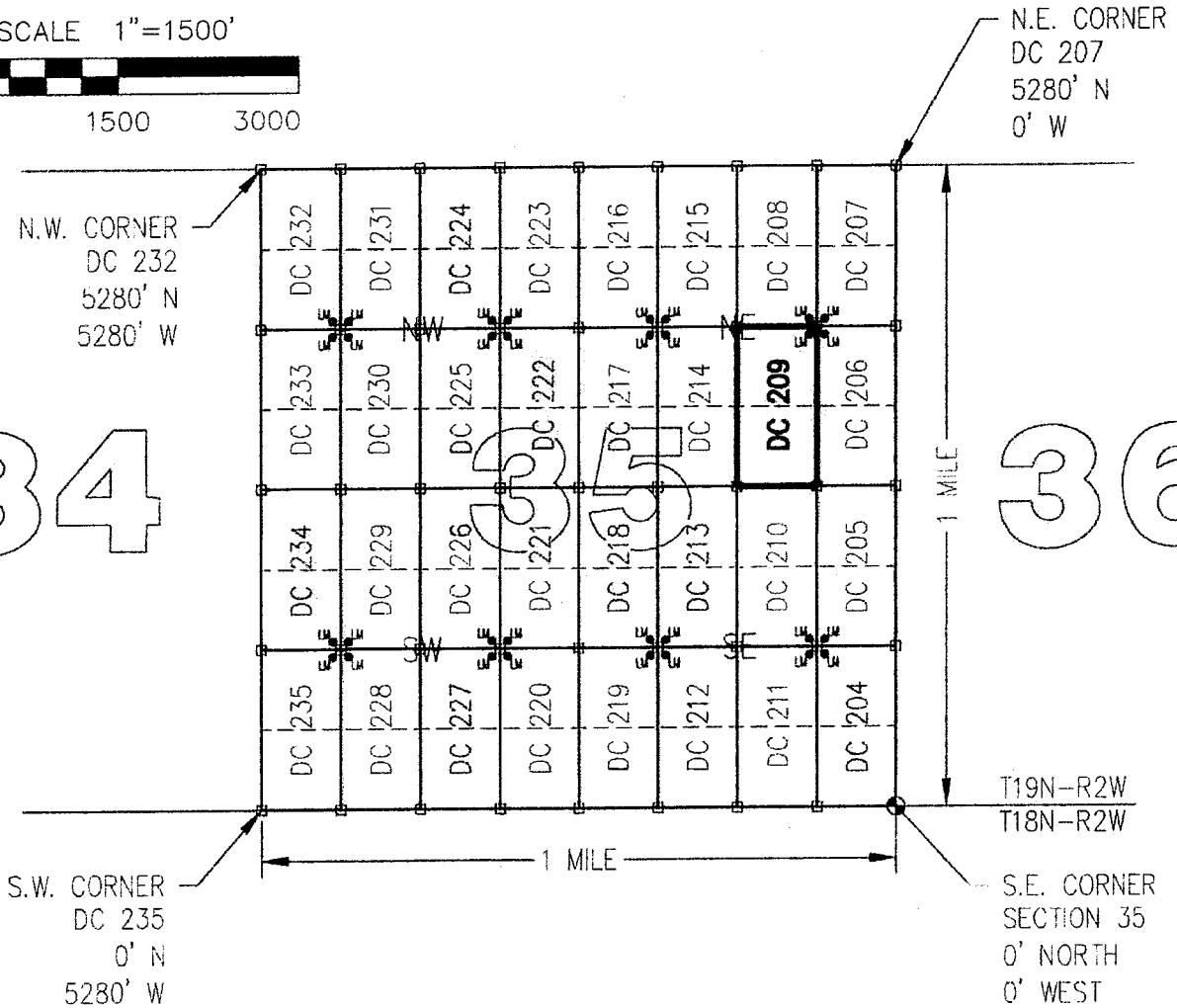


SCALE 1"=1500'



34

36



CLAIM ACREAGE = 20 +/- ACRES

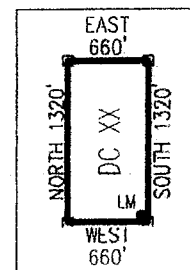
□ INDICATES CORNER OF PLACER CLAIM.
SET 2"x2"x5' WOODEN POST (TYPICAL).

LM • INDICATES LOCATION MONUMENT. SET 2"x2"x5' WOODEN POST (INSIDE THE PLACER CLAIM) 4' by 4' FROM A CORNER POST WITH A PLASTIC BOTTLE ATTACHED CONTAINING THE LOCATION NOTICE (TYPICAL).

LOCATORS: DRAKE CEMENT, LLC
5745 N Scottsdale Rd, Suite B-110,
Scottsdale, AZ 85250

TYPICAL CLAIM DETAIL

(NOT TO SCALE)



1997-11-01

Return to:
Mr. Marc A. Marra, Esq.
Fennemore Craig, P.C.
2394 E Camelback Rd, Suite 600
Phoenix AZ 85016-3429

**LOCATION NOTICE FOR PLACER MINING CLAIM
STATE OF ARIZONA, COUNTY OF YAVAPAI**

NOTICE IS HEREBY GIVEN that the **DC 209** Placer Mining claim has been located by:
DRAKE CEMENT, LLC
whose current mailing address is: 5745 N Scottsdale Rd,
Suite B-110, Scottsdale, AZ 85250

BLM	RECEIVED BLM AZ STATE OFFICE PHOENIX, ARIZONA
Date	
Stamp	

2016 APR - 7 A 11: 19

This Placer mining claim consists of approximately **20** acres.

The general course of this claim is **North to South** and it is situated in the Puntenney Mining District, Yavapai County, Arizona. This claim is **1320** feet in length and **660** feet in width. This claim is marked by five monuments, constructed of 2" x 2" wood posts extending 4' above the ground, one at each corner and one at the location monument for this claim.

The location monument on which this Location Notice is posted is situated within:

Section 35, Township 19 North, Range 2 West, Gila and Salt River Meridian, Yavapai County, Arizona.

The location monument is set inside the **Northeast** corner of this claim, approximately 4' **West** of the **East** line of the claim and 4' **South** of the **North** line of the claim:

This claim encompasses the following Quarter Section(s), Section(s), Township(s) and Range(s):

NW ¼, SE ¼, NE ¼ &

SW ¼, SE ¼, NE ¼,

Section 35, T19N-R2W, G&SRM, Yavapai County, Arizona.

Depicted on the attached claim map.

THE SOUTHEAST CORNER OF THIS CLAIM IS 2640'± NORTH & 660'± WEST OF THE SOUTHEAST CORNER OF SECTION 35, T19N-R2W.

Located, dated and posted on the ground this 10th day of March, 2016.

Drake Cement, LLC (Owner)

By: 
Jody A. Stone, RLS (Agent)

AMC 1137664

"DC 209"

PLACER MINING CLAIM

NW1/4, SE1/4, NE1/4

&

SW1/4, SE1/4, NE1/4 OF SECTION 35

T19N-R2W, G&SRM, YAVAPAI COUNTY, AZ

ALL CLAIMS ARE 1320' IN LENGTH & 660' IN WIDTH



SCALE 1"=1500'



0 1500 3000

N.E. CORNER
DC 207
5280' N
0' W

N.W. CORNER
DC 232
5280' N
5280' W

34

36

1 MILE

1 MILE

T19N-R2W
T18N-R2W

S.W. CORNER
DC 235
0' N
5280' W

S.E. CORNER
SECTION 35
0' NORTH
0' WEST

CLAIM ACREAGE = 20 +/- ACRES

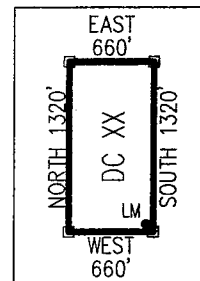
□ INDICATES CORNER OF PLACER CLAIM.
SET 2"x2"x5' WOODEN POST (TYPICAL).

LM • INDICATES LOCATION MONUMENT. SET 2"x2"x5' WOODEN
POST (INSIDE THE PLACER CLAIM) 4' by 4' FROM A
CORNER POST WITH A PLASTIC BOTTLE ATTACHED
CONTAINING THE LOCATION NOTICE (TYPICAL).

LOCATORS: DRAKE CEMENT, LLC
5745 N Scottsdale Rd, Suite B-110,
Scottsdale, AZ 85250

TYPICAL CLAIM DETAIL

(NOT TO SCALE)




AMC 137664

Return to:
Mr. Marc A. Marra, Esq.
Fennemore Craig, P.C.
2394 E Camelback Rd, Suite 600
Phoenix AZ 85016-3429



**LOCATION NOTICE FOR PLACER MINING CLAIM
STATE OF ARIZONA, COUNTY OF YAVAPAI**

NOTICE IS HEREBY GIVEN that the **DC 210** Placer Mining claim has been located by:
DRAKE CEMENT, LLC
whose current mailing address is: 5745 N Scottsdale Rd,
Suite B-110, Scottsdale, AZ 85250



RECEIVED
YAVAPAI STATE OFFICE

This Placer mining claim consists of approximately **20** acres.

The general course of this claim is **North to South** and it is situated in the Puntenney Mining District, Yavapai County, Arizona. This claim is **1320** feet in length and **660** feet in width. This claim is marked by five monuments, constructed of 2" x 2" wood posts extending 4' above the ground, one at each corner and one at the location monument for this claim.

The location monument on which this Location Notice is posted is situated within:

Section 35, Township 19 North, Range 2 West, Gila and Salt River Meridian, Yavapai County, Arizona.

The location monument is set inside the **Southeast** corner of this claim, approximately 4' **West** of the **East** line of the claim and 4' **North** of the **South** line of the claim.

This claim encompasses the following Quarter Section(s), Section(s), Township(s) and Range(s):

NW ¼, NE ¼, SE ¼ &

SW ¼, NE ¼, SE ¼,


Section 35, T19N-R2W, G&SRM, Yavapai County, Arizona.

Depicted on the attached claim map.

THE SOUTHEAST CORNER OF THIS CLAIM IS 1320'± NORTH & 660'± WEST OF THE SOUTHEAST CORNER OF SECTION 35, T19N-R2W.

Located, dated and posted on the ground this 10th day of March, 2016.

Drake Cement, LLC (Owner)

By: 
Jody A. Stone, RLS (Agent)

RECEIVED
YAVAPAI STATE OFFICE
2016 APR 26 P 1:56
YAVAPAI COUNTY, ARIZONA

AN0437665

"DC 210"

PLACER MINING CLAIM

NW1/4, NE1/4, SE1/4

&

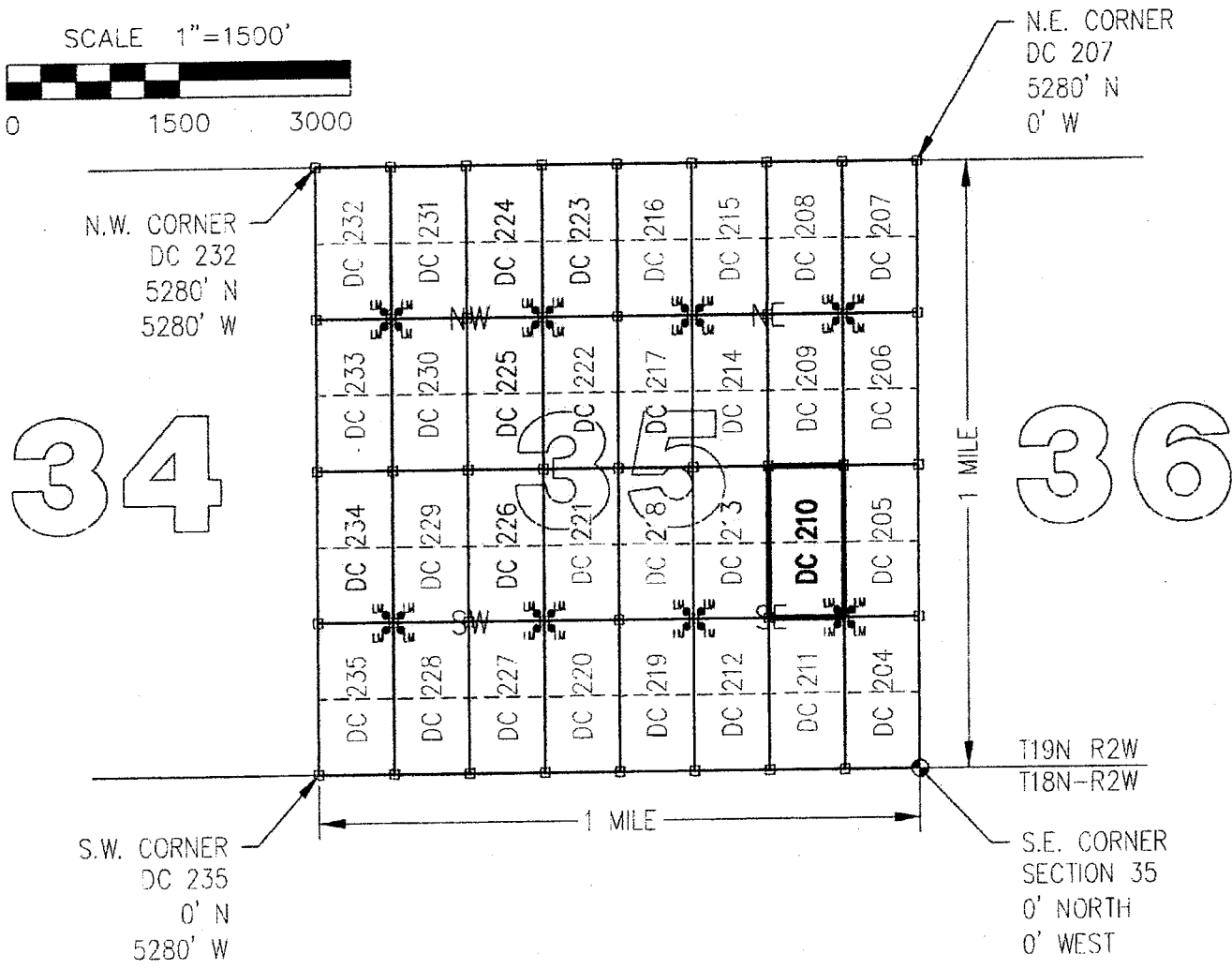

SW1/4, NE1/4, SE1/4 OF SECTION 35

T19N-R2W, G&SRM, YAVAPAI COUNTY, AZ

ALL CLAIMS ARE 1320' IN LENGTH & 660' IN WIDTH



SCALE 1"=1500'



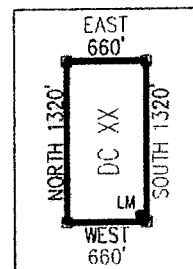
CLAIM ACREAGE = 20 +/- ACRES

□ INDICATES CORNER OF PLACER CLAIM.
SET 2"x2"x5' WOODEN POST (TYPICAL).

LM • INDICATES LOCATION MONUMENT. SET 2"x2"x5' WOODEN
POST (INSIDE THE PLACER CLAIM) 4' by 4' FROM A
CORNER POST WITH A PLASTIC BOTTLE ATTACHED
CONTAINING THE LOCATION NOTICE (TYPICAL).

LOCATORS: DRAKE CEMENT, LLC
5745 N Scottsdale Rd, Suite B-110,
Scottsdale, AZ 85250

TYPICAL CLAIM DETAIL (NOT TO SCALE)




AMC 437665

Return to:
Mr. Marc A. Marra, Esq.
Fennemore Craig, P.C.
2394 E Camelback Rd, Suite 600
Phoenix AZ 85016-3429

**LOCATION NOTICE FOR PLACER MINING CLAIM
STATE OF ARIZONA, COUNTY OF YAVAPAI**

NOTICE IS HEREBY GIVEN that the **DC 210** Placer Mining claim has been located by:
DRAKE CEMENT, LLC
whose current mailing address is: 5745 N Scottsdale Rd,
Suite B-110, Scottsdale, AZ 85250



This Placer mining claim consists of approximately **20** acres.
The general course of this claim is **North to South** and it is situated in the Puntenney Mining District, Yavapai County, Arizona. This claim is **1320** feet in length and **660** feet in width. This claim is marked by five monuments, constructed of 2" x 2" wood posts extending 4' above the ground, one at each corner and one at the location monument for this claim.

The location monument on which this Location Notice is posted is situated within:
Section 35, Township 19 North, Range 2 West, Gila and Salt River Meridian, Yavapai County, Arizona.

The location monument is set inside the **Southeast** corner of this claim, approximately 4' **West** of the **East** line of the claim and 4' **North** of the **South** line of the claim.


This claim encompasses the following Quarter Section(s), Section(s), Township(s) and Range(s):
**NW ¼, NE ¼, SE ¼ &
SW ¼, NE ¼, SE ¼,
Section 35, T19N-R2W, G&SRM, Yavapai County, Arizona.**

Depicted on the attached claim map.

THE SOUTHEAST CORNER OF THIS CLAIM IS 1320'± NORTH & 660'± WEST OF THE SOUTHEAST CORNER OF SECTION 35, T19N-R2W.

Located, dated and posted on the ground this 10th day of March, 2016.

Drake Cement, LLC (Owner)

By: 
Jody A. Stone, RLS (Agent)

ANC437665

"DC 210"

PLACER MINING CLAIM

NW1/4, NE1/4, SE1/4

&

SW1/4, NE1/4, SE1/4 OF SECTION 35

T19N-R2W, G&SRM, YAVAPAI COUNTY, AZ

ALL CLAIMS ARE 1320' IN LENGTH & 660' IN WIDTH



SCALE 1"=1500'

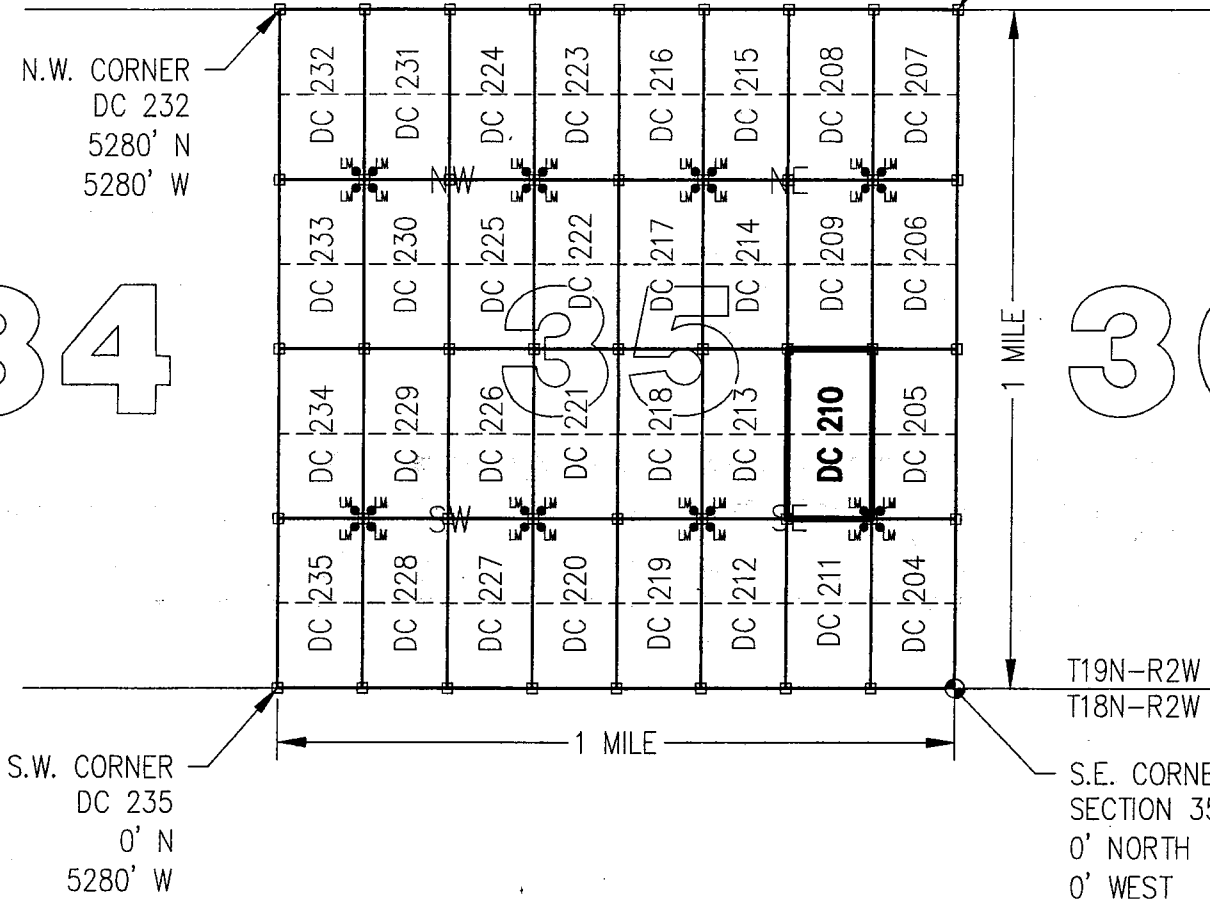


N.E. CORNER
DC 207
5280' N
0' W

N.W. CORNER
DC 232
5280' N
5280' W

34

36



CLAIM ACREAGE = 20 +/- ACRES

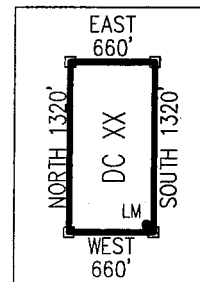
□ INDICATES CORNER OF PLACER CLAIM.
SET 2"x2"x5' WOODEN POST (TYPICAL).

LM • INDICATES LOCATION MONUMENT. SET 2"x2"x5' WOODEN
POST (INSIDE THE PLACER CLAIM) 4' by 4' FROM A
CORNER POST WITH A PLASTIC BOTTLE ATTACHED
CONTAINING THE LOCATION NOTICE (TYPICAL).

LOCATORS: DRAKE CEMENT, LLC
5745 N Scottsdale Rd, Suite B-110,
Scottsdale, AZ 85250

TYPICAL CLAIM DETAIL

(NOT TO SCALE)



ANC437665


Return to:
Mr. Marc A. Marra, Esq.
Fennemore Craig, P.C.
2394 E Camelback Rd, Suite 600
Phoenix AZ 85016-3429

2016-0017166 NML Page: 1 of 2
04/13/2016 11:59:45 AM
Leslie M. Hoffman
OFFICIAL RECORDS OF YAVAPAI COUNTY \$10.00
FENNEMORE CRAIG



**LOCATION NOTICE FOR PLACER MINING CLAIM
STATE OF ARIZONA, COUNTY OF YAVAPAI**

NOTICE IS HEREBY GIVEN that the **DC 211** Placer Mining claim has been located by:
DRAKE CEMENT, LLC
whose current mailing address is: 5745 N Scottsdale Rd,
Suite B-110, Scottsdale, AZ 85250



RECEIVED
BLM AZ STATE OFFICE

This Placer mining claim consists of approximately **20** acres.

The general course of this claim is **North to South** and it is situated in the Puntenney Mining District, Yavapai County, Arizona. This claim is **1320** feet in length and **660** feet in width. This claim is marked by five monuments, constructed of 2" x 2" wood posts extending 4' above the ground, one at each corner and one at the location monument for this claim.

The location monument on which this Location Notice is posted is situated within:

Section 35, Township 19 North, Range 2 West, Gila and Salt River Meridian, Yavapai County, Arizona.

The location monument is set inside the **Northeast** corner of this claim, approximately 4' **West** of the **East** line of the claim and 4' **South** of the **North** line of the claim.

This claim encompasses the following Quarter Section(s), Section(s), Township(s) and Range(s):

NW ¼, SE ¼, SE ¼ &

SW ¼, SE ¼, SE ¼,

Section 35, T19N-R2W, G&SRM, Yavapai County, Arizona.

Depicted on the attached claim map.

THE SOUTHEAST CORNER OF THIS CLAIM IS 0'± NORTH & 660'± WEST OF THE SOUTHEAST CORNER OF SECTION 35, T19N-R2W.

Located, dated and posted on the ground this 10th day of March, 2016.

Drake Cement, LLC (Owner)

By: 
Jody A. Stone, RLS (Agent)

YAVAPAI, ARIZONA

2016 APR 26 P 1: 55

RECEIVED
BLM AZ STATE OFFICE

ANCU37666

"DC 211"

PLACER MINING CLAIM

NW1/4, SE1/4, SE1/4

&

SW1/4, SE1/4, SE1/4 OF SECTION 35

T19N-R2W, G&SRM, YAVAPAI COUNTY, AZ

ALL CLAIMS ARE 1320' IN LENGTH & 660' IN WIDTH



SCALE 1"=1500'



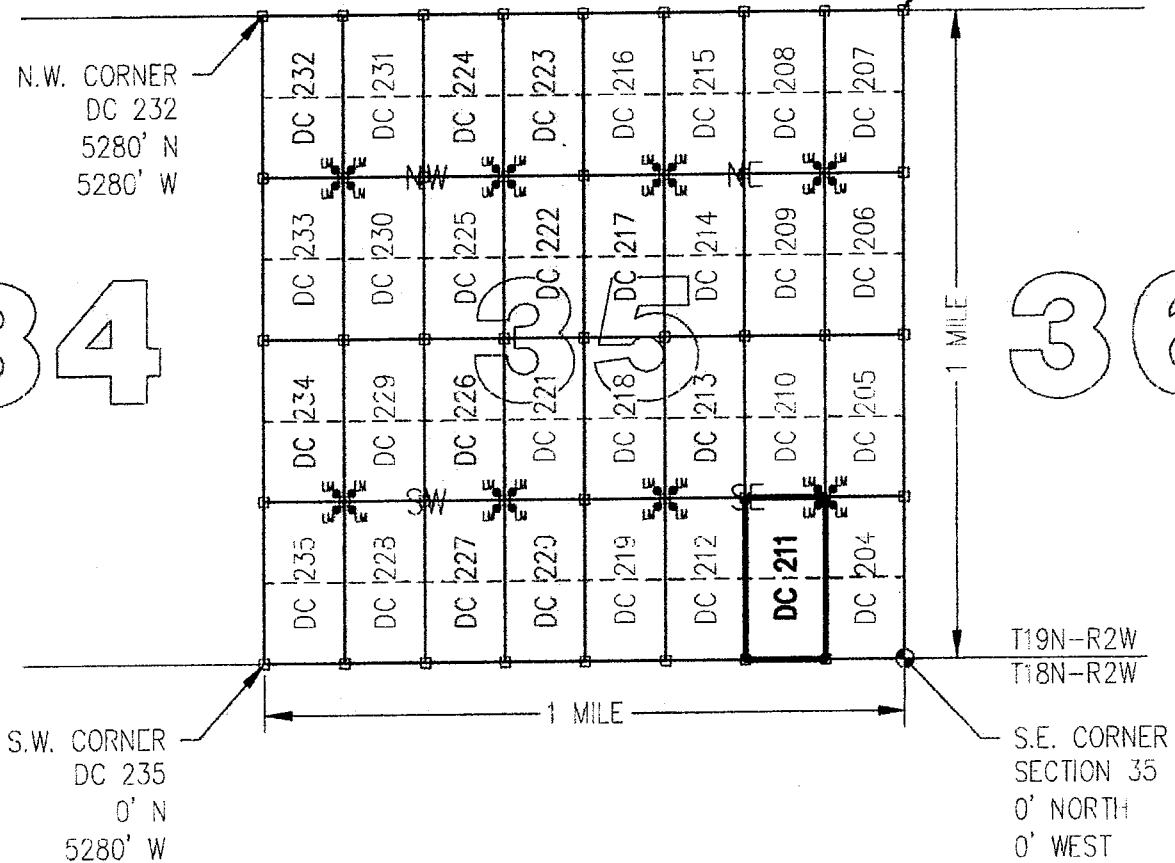
0 1500 3000

N.W. CORNER
DC 232
5280' N
5280' W

N.E. CORNER
DC 207
5280' N
0' W

34

36



CLAIM ACREAGE = 20 +/- ACRES

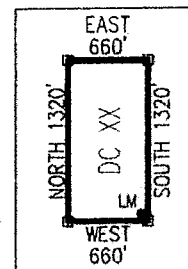
□ INDICATES CORNER OF PLACER CLAIM.
SET 2"x2"x5' WOODEN POST (TYPICAL).

LM • INDICATES LOCATION MONUMENT. SET 2"x2"x5' WOODEN
POST (INSIDE THE PLACER CLAIM) 4' by 4' FROM A
CORNER POST WITH A PLASTIC BOTTLE ATTACHED
CONTAINING THE LOCATION NOTICE (TYPICAL).

LOCATORS: DRAKE CEMENT, LLC
5745 N Scottsdale Rd, Suite B-110,
Scottsdale, AZ 85250

TYPICAL CLAIM DETAIL

(NOT TO SCALE)

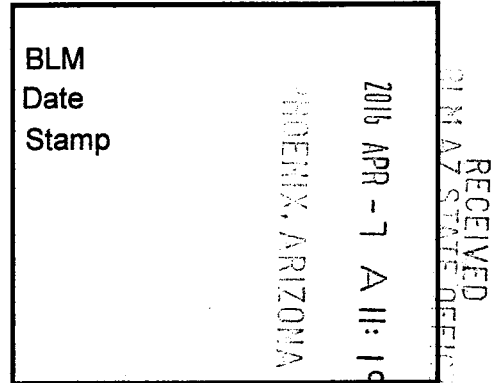


ANCH 31666

Return to:
Mr. Marc A. Marra, Esq.
Fennemore Craig, P.C.
2394 E Camelback Rd, Suite 600
Phoenix AZ 85016-3429

**LOCATION NOTICE FOR PLACER MINING CLAIM
STATE OF ARIZONA, COUNTY OF YAVAPAI**

NOTICE IS HEREBY GIVEN that the **DC 211** Placer Mining claim has been located by:
DRAKE CEMENT, LLC
whose current mailing address is: 5745 N Scottsdale Rd,
Suite B-110, Scottsdale, AZ 85250



This Placer mining claim consists of approximately **20** acres.

The general course of this claim is **North to South** and it is situated in the Puntenney Mining District, Yavapai County, Arizona. This claim is **1320** feet in length and **660** feet in width. This claim is marked by five monuments, constructed of 2" x 2" wood posts extending 4' above the ground, one at each corner and one at the location monument for this claim.

The location monument on which this Location Notice is posted is situated within:

Section 35, Township 19 North, Range 2 West, Gila and Salt River Meridian, Yavapai County, Arizona.

The location monument is set inside the **Northeast** corner of this claim, approximately 4' **West** of the **East** line of the claim and 4' **South** of the **North** line of the claim.

This claim encompasses the following Quarter Section(s), Section(s), Township(s) and Range(s):

NW ¼, SE ¼, SE ¼ &

SW ¼, SE ¼, SE ¼,

Section 35, T19N-R2W, G&SRM, Yavapai County, Arizona.

Depicted on the attached claim map.

THE SOUTHEAST CORNER OF THIS CLAIM IS 0'± NORTH & 660'± WEST OF THE SOUTHEAST CORNER OF SECTION 35, T19N-R2W.

Located, dated and posted on the ground this 10th day of March, 2016.

Drake Cement, LLC (Owner)

By: 
Jody A. Stone, RLS (Agent)

ANCI 37666

"DC 211"

PLACER MINING CLAIM

NW1/4, SE1/4, SE1/4

&

SW1/4, SE1/4, SE1/4 OF SECTION 35

T19N-R2W, G&SRM, YAVAPAI COUNTY, AZ

ALL CLAIMS ARE 1320' IN LENGTH & 660' IN WIDTH



SCALE 1"=1500'



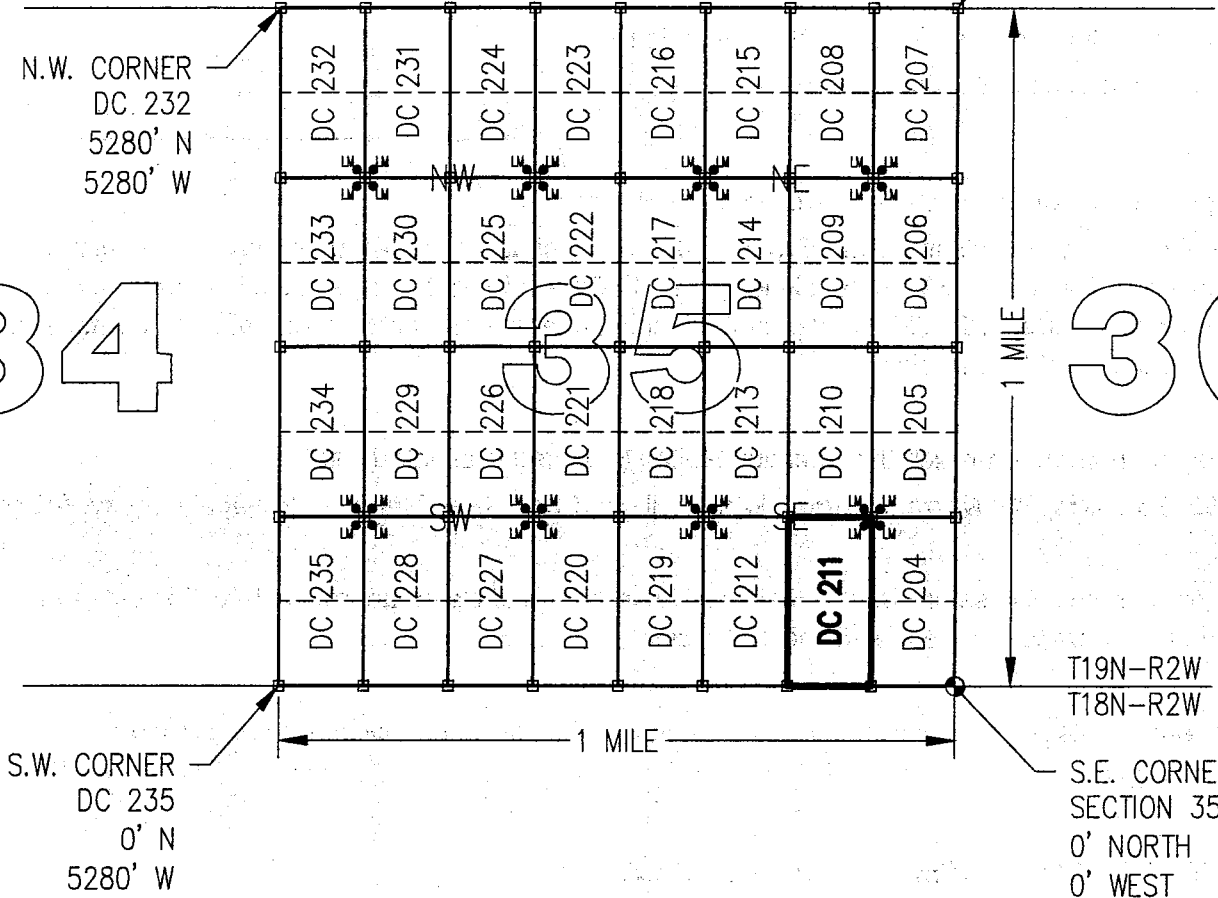
0 1500 3000

N.E. CORNER
DC 207
5280' N
0' W

N.W. CORNER
DC 232
5280' N
5280' W

34

36



S.W. CORNER
DC 235
0' N
5280' W

T19N-R2W
T18N-R2W
S.E. CORNER
SECTION 35
0' NORTH
0' WEST

CLAIM ACREAGE = 20 +/- ACRES

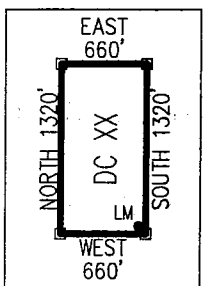
□ INDICATES CORNER OF PLACER CLAIM.
SET 2"x2"x5' WOODEN POST (TYPICAL).

LM • INDICATES LOCATION MONUMENT. SET 2"x2"x5' WOODEN
POST (INSIDE THE PLACER CLAIM) 4' by 4' FROM A
CORNER POST WITH A PLASTIC BOTTLE ATTACHED
CONTAINING THE LOCATION NOTICE (TYPICAL).

LOCATORS: DRAKE CEMENT, LLC
5745 N Scottsdale Rd, Suite B-110,
Scottsdale, AZ 85250

TYPICAL CLAIM DETAIL

(NOT TO SCALE)




ANC437666

Return to:
Mr. Marc A. Marra, Esq.
Fennemore Craig, P.C.
2394 E Camelback Rd, Suite 600
Phoenix AZ 85016-3429



**LOCATION NOTICE FOR PLACER MINING CLAIM
STATE OF ARIZONA, COUNTY OF YAVAPAI**

NOTICE IS HEREBY GIVEN that the **DC 212** Placer Mining claim has been located by:
DRAKE CEMENT, LLC
whose current mailing address is: 5745 N Scottsdale Rd,
Suite B-110, Scottsdale, AZ 85250



RECEIVED
BLM AZ STATE OFFICE

This Placer mining claim consists of approximately **20** acres.

The general course of this claim is **North to South** and it is situated in the Puntenney Mining District, Yavapai County, Arizona. This claim is **1320** feet in length and **660** feet in width. This claim is marked by five monuments, constructed of 2" x 2" wood posts extending 4' above the ground, one at each corner and one at the location monument for this claim.

The location monument on which this Location Notice is posted is situated within:

Section 35, Township 19 North, Range 2 West, Gila and Salt River Meridian, Yavapai County, Arizona.

The location monument is set inside the **Northwest** corner of this claim, approximately 4' **East** of the **West** line of the claim and 4' **South** of the **North** line of the claim.

This claim encompasses the following Quarter Section(s), Section(s), Township(s) and Range(s):

NE ¼, SW ¼, SE ¼ &

SE ¼, SW ¼, SE ¼,

Section 35, T19N-R2W, G&SRM, Yavapai County, Arizona.

Depicted on the attached claim map.

THE SOUTHEAST CORNER OF THIS CLAIM IS 0'± NORTH & 1320'± WEST OF THE SOUTHEAST CORNER OF SECTION 35, T19N-R2W.

Located, dated and posted on the ground this 10th day of March, 2016.

Drake Cement, LLC (Owner)

By: 
Jody A. Stone, RLS (Agent)

YAVAPAI COUNTY, ARIZONA

2016 APR 26 P 1:55

RECEIVED
BLM AZ STATE OFFICE

AMC437667

"DC 212"

PLACER MINING CLAIM

NE1/4, SW1/4, SE1/4

&

SE1/4, SW1/4, SE1/4 OF SECTION 35

T19N-R2W, G&SRM, YAVAPAI COUNTY, AZ

ALL CLAIMS ARE 1320' IN LENGTH & 660' IN WIDTH



SCALE 1"=1500'



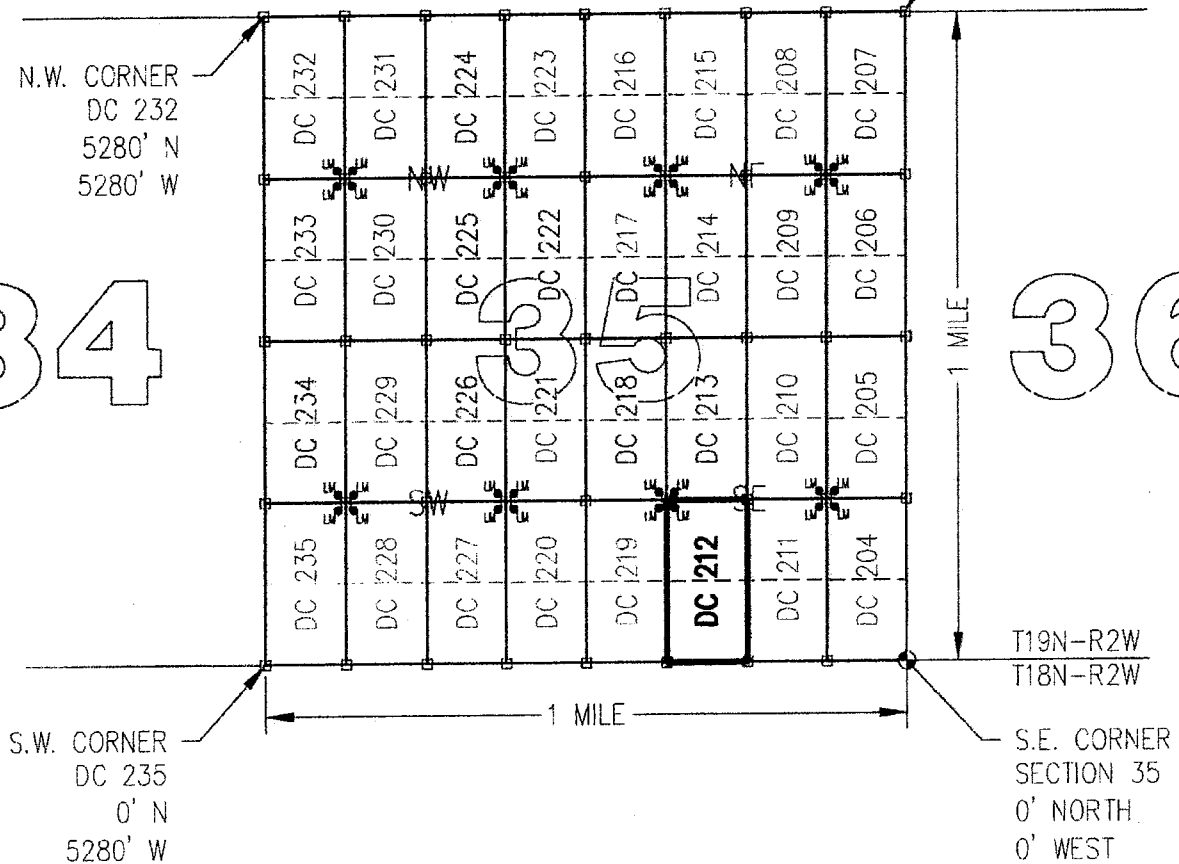
0 1500 3000

N.W. CORNER
DC 232
5280' N
5280' W

N.E. CORNER
DC 207
5280' N
0' W

34

36



S.W. CORNER
DC 235
0' N
5280' W

S.E. CORNER
SECTION 35
0' NORTH
0' WEST

CLAIM ACREAGE = 20 +/- ACRES

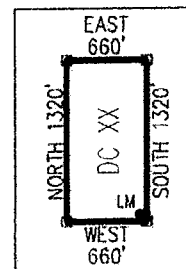
□ INDICATES CORNER OF PLACER CLAIM.
SET 2"x2"x5' WOODEN POST (TYPICAL).

LM • INDICATES LOCATION MONUMENT. SET 2"x2"x5' WOODEN POST (INSIDE THE PLACER CLAIM) 4' by 4' FROM A CORNER POST WITH A PLASTIC BOTTLE ATTACHED CONTAINING THE LOCATION NOTICE (TYPICAL).

LOCATORS: DRAKE CEMENT, LLC
5745 N Scottsdale Rd, Suite B-110,
Scottsdale, AZ 85250

TYPICAL CLAIM DETAIL

(NOT TO SCALE)




199131661

Return to:
Mr. Marc A. Marra, Esq.
Fennemore Craig, P.C.
2394 E Camelback Rd, Suite 600
Phoenix AZ 85016-3429

**LOCATION NOTICE FOR PLACER MINING CLAIM
STATE OF ARIZONA, COUNTY OF YAVAPAI**

NOTICE IS HEREBY GIVEN that the **DC 212** Placer Mining claim has been located by:
DRAKE CEMENT, LLC
whose current mailing address is: 5745 N Scottsdale Rd,
Suite B-110, Scottsdale, AZ 85250



This Placer mining claim consists of approximately **20** acres.
The general course of this claim is **North to South** and it is situated in the Puntenney Mining District, Yavapai County, Arizona. This claim is **1320** feet in length and **660** feet in width. This claim is marked by five monuments, constructed of 2" x 2" wood posts extending 4' above the ground, one at each corner and one at the location monument for this claim.

The location monument on which this Location Notice is posted is situated within:
Section 35, Township 19 North, Range 2 West, Gila and Salt River Meridian, Yavapai County, Arizona.

The location monument is set inside the **Northwest** corner of this claim, approximately 4' **East** of the **West** line of the claim and 4' **South** of the **North** line of the claim.

This claim encompasses the following Quarter Section(s), Section(s), Township(s) and Range(s):
**NE ¼, SW ¼, SE ¼ &
SE ¼, SW ¼, SE ¼,
Section 35, T19N-R2W, G&SRM, Yavapai County, Arizona.**

Depicted on the attached claim map.

THE SOUTHEAST CORNER OF THIS CLAIM IS 0'± NORTH & 1320'± WEST OF THE SOUTHEAST CORNER OF SECTION 35, T19N-R2W.

Located, dated and posted on the ground this 10th day of March, 2016.

Drake Cement, LLC (Owner)

By: 
Jody A. Stone, RLS (Agent)

AMC437667

"DC 212"

PLACER MINING CLAIM

NE1/4, SW1/4, SE1/4

&

SE1/4, SW1/4, SE1/4 OF SECTION 35

T19N-R2W, G&SRM, YAVAPAI COUNTY, AZ

ALL CLAIMS ARE 1320' IN LENGTH & 660' IN WIDTH



SCALE 1"=1500'



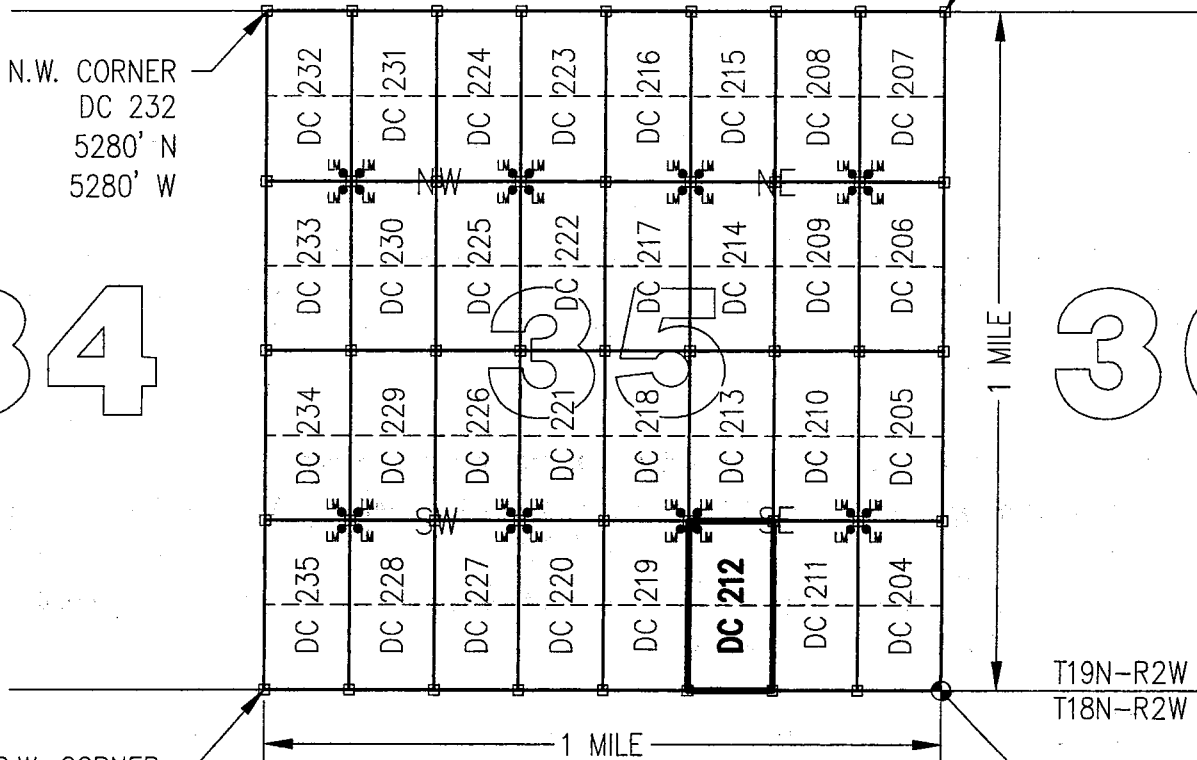
0 1500 3000

N.E. CORNER
DC 207
5280' N
0' W

N.W. CORNER
DC 232
5280' N
5280' W

34

36



S.W. CORNER
DC 235
0' N
5280' W

T19N-R2W
T18N-R2W
S.E. CORNER
SECTION 35
0' NORTH
0' WEST

CLAIM ACREAGE = 20 +/- ACRES

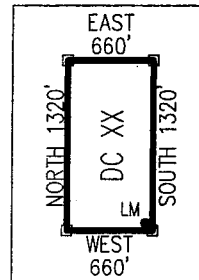
□ INDICATES CORNER OF PLACER CLAIM.
SET 2"x2"x5' WOODEN POST (TYPICAL).

LM • INDICATES LOCATION MONUMENT. SET 2"x2"x5' WOODEN
POST (INSIDE THE PLACER CLAIM) 4' by 4' FROM A
CORNER POST WITH A PLASTIC BOTTLE ATTACHED
CONTAINING THE LOCATION NOTICE (TYPICAL).

LOCATORS: DRAKE CEMENT, LLC
5745 N Scottsdale Rd, Suite B-110,
Scottsdale, AZ 85250

TYPICAL CLAIM DETAIL

(NOT TO SCALE)




Return to:
Mr. Marc A. Marra, Esq.
Fennemore Craig, P.C.
2394 E Camelback Rd, Suite 600
Phoenix AZ 85016-3429



**LOCATION NOTICE FOR PLACER MINING CLAIM
STATE OF ARIZONA, COUNTY OF YAVAPAI**

NOTICE IS HEREBY GIVEN that the **DC 213** Placer Mining claim has been located by:
DRAKE CEMENT, LLC
whose current mailing address is: 5745 N Scottsdale Rd,
Suite B-110, Scottsdale, AZ 85250



RECEIVED
MAY 2 2016
STATE OFFICE

This Placer mining claim consists of approximately **20** acres.

The general course of this claim is **North to South** and it is situated in the Puntteney Mining District, Yavapai County, Arizona. This claim is **1320** feet in length and **660** feet in width. This claim is marked by five monuments, constructed of 2" x 2" wood posts extending 4' above the ground, one at each corner and one at the location monument for this claim.

The location monument on which this Location Notice is posted is situated within:

Section 35, Township 19 North, Range 2 West, Gila and Salt River Meridian, Yavapai County, Arizona.

The location monument is set inside the **Southwest** corner of this claim, approximately 4' **East** of the **West** line of the claim and 4' **North** of the **South** line of the claim.

This claim encompasses the following Quarter Section(s), Section(s), Township(s) and Range(s):

NE ¼, NW ¼, SE ¼ &

SE ¼, NW ¼, SE ¼,


Section 35, T19N-R2W, G&SRM, Yavapai County, Arizona.

Depicted on the attached claim map.

THE SOUTHEAST CORNER OF THIS CLAIM IS 1320'± NORTH & 1320'± WEST OF THE SOUTHEAST CORNER OF SECTION 35, T19N-R2W.

Located, dated and posted on the ground this 10th day of March, 2016.

Drake Cement, LLC (Owner)

By: 
Jody A. Stone, RLS (Agent)

RECEIVED
MAY 14 2016
STATE OFFICE
2016 APR 26 P 1:55
PHOENIX, ARIZONA

AMC437668

"DC 213"

PLACER MINING CLAIM

NE1/4, NW1/4, SE1/4

&

SE1/4, NW1/4, SE1/4 OF SECTION 35

T19N-R2W, G&SRM, YAVAPAI COUNTY, AZ

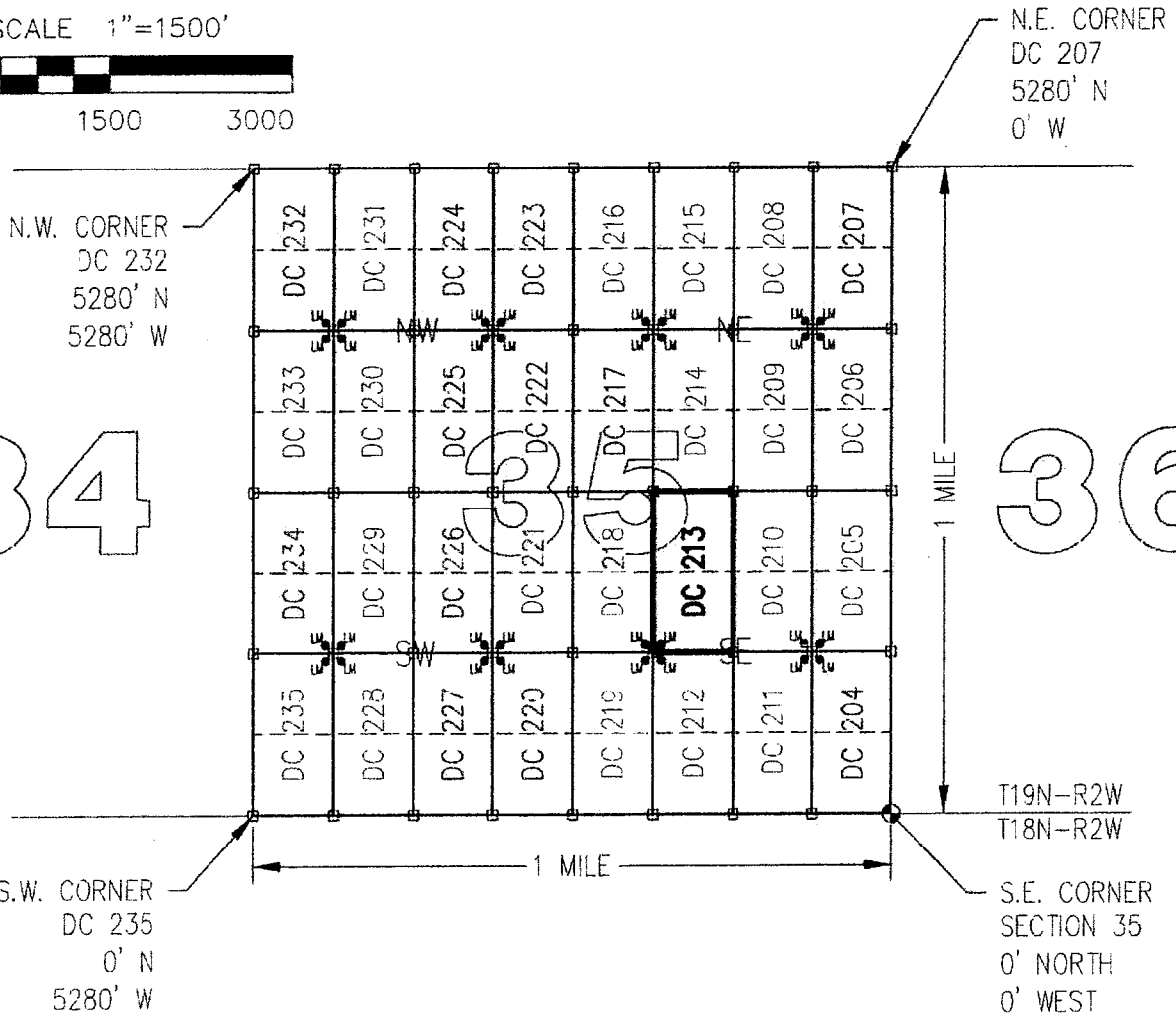
ALL CLAIMS ARE 1320' IN LENGTH & 660' IN WIDTH



SCALE 1"=1500'



0 1500 3000



34

36

844137648

CLAIM ACREAGE = 20 +/- ACRES

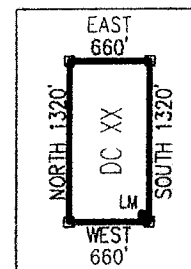
□ INDICATES CORNER OF PLACER CLAIM.
SET 2"x2"x5' WOODEN POST (TYPICAL).

LM • INDICATES LOCATION MONUMENT. SET 2"x2"x5' WOODEN POST (INSIDE THE PLACER CLAIM) 4' by 4' FROM A CORNER POST WITH A PLASTIC BOTTLE ATTACHED CONTAINING THE LOCATION NOTICE (TYPICAL).

LOCATORS: DRAKE CEMENT, LLC
5745 N Scottsdale Rd, Suite B-110,
Scottsdale, AZ 85250

TYPICAL CLAIM DETAIL


(NOT TO SCALE)



Return to:
Mr. Marc A. Marra, Esq.
Fennemore Craig, P.C.
2394 E Camelback Rd, Suite 600
Phoenix AZ 85016-3429

**LOCATION NOTICE FOR PLACER MINING CLAIM
STATE OF ARIZONA, COUNTY OF YAVAPAI**

NOTICE IS HEREBY GIVEN that the **DC 213** Placer Mining claim has been located by:
DRAKE CEMENT, LLC
whose current mailing address is: 5745 N Scottsdale Rd,
Suite B-110, Scottsdale, AZ 85250



This Placer mining claim consists of approximately **20** acres.

The general course of this claim is **North to South** and it is situated in the Puntenney Mining District, Yavapai County, Arizona. This claim is **1320** feet in length and **660** feet in width. This claim is marked by five monuments, constructed of 2" x 2" wood posts extending 4' above the ground, one at each corner and one at the location monument for this claim.

The location monument on which this Location Notice is posted is situated within:

Section 35, Township 19 North, Range 2 West, Gila and Salt River Meridian, Yavapai County, Arizona.

The location monument is set inside the **Southwest** corner of this claim, approximately 4' **East** of the **West** line of the claim and 4' **North** of the **South** line of the claim.

This claim encompasses the following Quarter Section(s), Section(s), Township(s) and Range(s):

NE ¼, NW ¼, SE ¼ &

SE ¼, NW ¼, SE ¼,

Section 35, T19N-R2W, G&SRM, Yavapai County, Arizona.


Depicted on the attached claim map.

THE SOUTHEAST CORNER OF THIS CLAIM IS 1320'± NORTH & 1320'± WEST OF THE SOUTHEAST CORNER OF SECTION 35, T19N-R2W.

Located, dated and posted on the ground this 10th day of March, 2016.

Drake Cement, LLC (Owner)

By:


Jody A. Stone, RLS (Agent)

AMC437668

"DC 213"

PLACER MINING CLAIM

NE1/4, NW1/4, SE1/4

&

SE1/4, NW1/4, SE1/4 OF SECTION 35

T19N-R2W, G&SRM, YAVAPAI COUNTY, AZ

ALL CLAIMS ARE 1320' IN LENGTH & 660' IN WIDTH



SCALE 1"=1500'



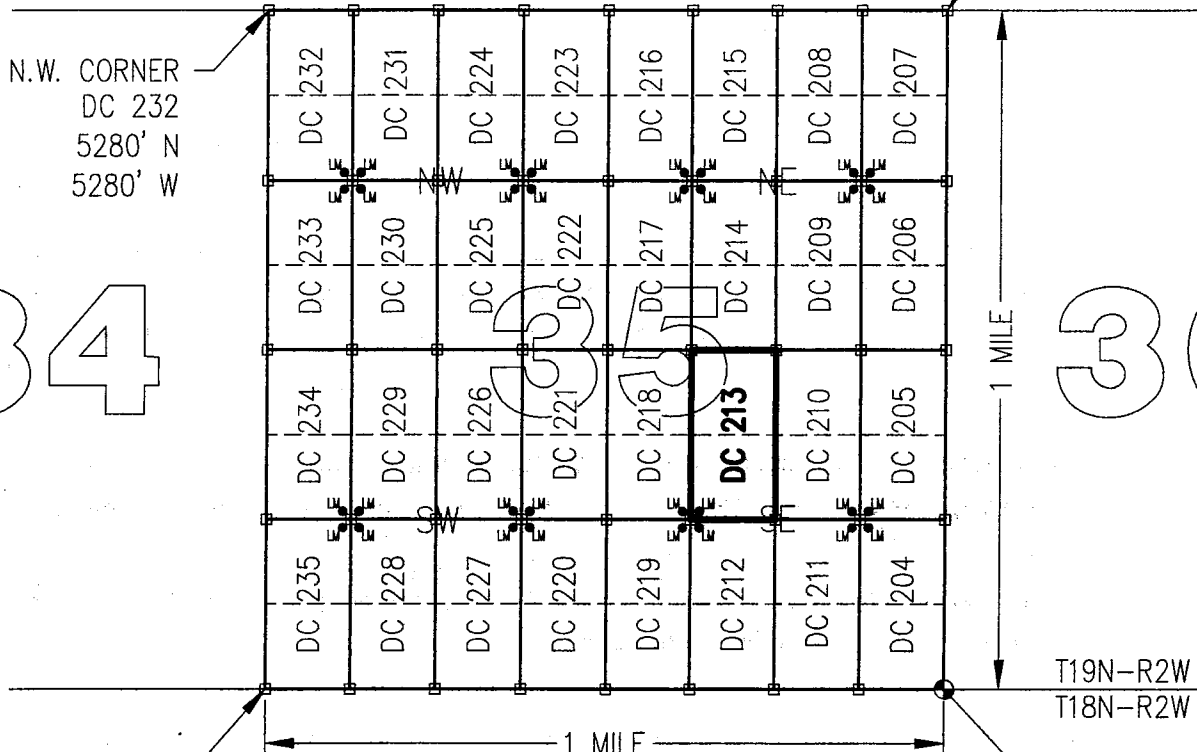
0 1500 3000

N.E. CORNER
DC 207
5280' N
0' W

N.W. CORNER
DC 232
5280' N
5280' W

34

36



S.W. CORNER
DC 235
0' N
5280' W

T19N-R2W
T18N-R2W

S.E. CORNER
SECTION 35
0' NORTH
0' WEST

CLAIM ACREAGE = 20 +/- ACRES

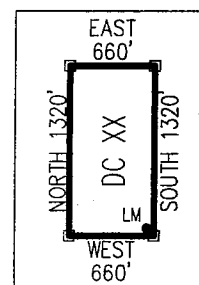
□ INDICATES CORNER OF PLACER CLAIM.
SET 2"x2"x5' WOODEN POST (TYPICAL).

LM • INDICATES LOCATION MONUMENT. SET 2"x2"x5' WOODEN
POST (INSIDE THE PLACER CLAIM) 4' by 4' FROM A
CORNER POST WITH A PLASTIC BOTTLE ATTACHED
CONTAINING THE LOCATION NOTICE (TYPICAL).

LOCATORS: DRAKE CEMENT, LLC
5745 N Scottsdale Rd, Suite B-110,
Scottsdale, AZ 85250

TYPICAL CLAIM DETAIL

(NOT TO SCALE)




1899137668

Return to:
Mr. Marc A. Marra, Esq.
Fennemore Craig, P.C.
2394 E Camelback Rd, Suite 600
Phoenix AZ 85016-3429



**LOCATION NOTICE FOR PLACER MINING CLAIM
STATE OF ARIZONA, COUNTY OF YAVAPAI**

NOTICE IS HEREBY GIVEN that the **DC 214** Placer
Mining claim has been located by:
DRAKE CEMENT, LLC
whose current mailing address is: 5745 N Scottsdale Rd,
Suite B-110, Scottsdale, AZ 85250



This Placer mining claim consists of approximately **20** acres.

The general course of this claim is **North to South** and it is situated in the Puntenney Mining District, Yavapai County, Arizona. This claim is **1320** feet in length and **660** feet in width. This claim is marked by five monuments, constructed of 2" x 2" wood posts extending 4' above the ground, one at each corner and one at the location monument for this claim.

The location monument on which this Location Notice is posted is situated within:
Section 35, Township 19 North, Range 2 West, Gila and Salt River Meridian, Yavapai County, Arizona.

The location monument is set inside the **Northwest** corner of this claim, approximately 4' **East** of the **West** line of the claim and 4' **South** of the **North** line of the claim.

This claim encompasses the following Quarter Section(s), Section(s), Township(s) and Range(s):

**NE 1/4, SW 1/4, NE 1/4 &
SE 1/4, SW 1/4, NE 1/4,
Section 35, T19N-R2W, G&SRM, Yavapai County, Arizona.**

Depicted on the attached claim map.

THE SOUTHEAST CORNER OF THIS CLAIM IS 2640'± NORTH & 1320'± WEST OF THE SOUTHEAST CORNER OF SECTION 35, T19N-R2W.

Located, dated and posted on the ground this 10th day of March, 2016.

Drake Cement, LLC (Owner)

By: 
Jody A. Stone, RLS (Agent)

RECEIVED
JULY 13 2016
AZ STATE OFFICE
2016 APR 26 P 1:55
YAVAPAI COUNTY, ARIZONA
ANCI 37669

"DC 214"

PLACER MINING CLAIM

NE1/4, SW1/4, NE1/4

&

SE1/4, SW1/4, NE1/4 OF SECTION 35

T19N-R2W, G&SRM, YAVAPAI COUNTY, AZ

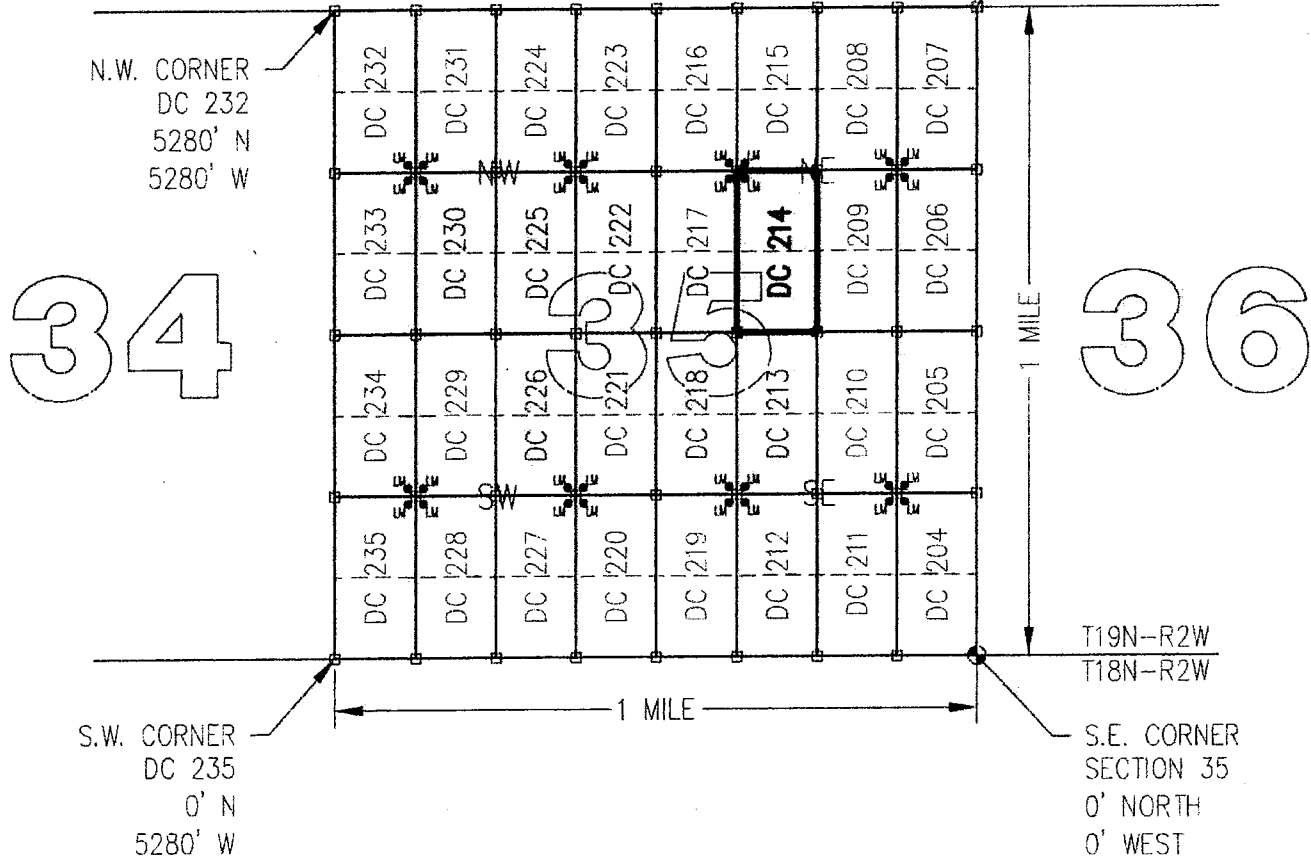
ALL CLAIMS ARE 1320' IN LENGTH & 660' IN WIDTH



SCALE 1"=1500'



0 1500 3000



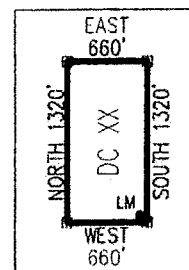
CLAIM ACREAGE = 20 +/- ACRES

- INDICATES CORNER OF PLACER CLAIM. SET 2"x2"x5' WOODEN POST (TYPICAL).
- LM • INDICATES LOCATION MONUMENT. SET 2"x2"x5' WOODEN POST (INSIDE THE PLACER CLAIM) 4' by 4' FROM A CORNER POST WITH A PLASTIC BOTTLE ATTACHED CONTAINING THE LOCATION NOTICE (TYPICAL).

LOCATORS: DRAKE CEMENT, LLC
5745 N Scottsdale Rd, Suite B-110,
Scottsdale, AZ 85250

TYPICAL CLAIM DETAIL

(NOT TO SCALE)




ANCU37669

Return to:
Mr. Marc A. Marra, Esq.
Fennemore Craig, P.C.
2394 E Camelback Rd, Suite 600
Phoenix AZ 85016-3429

**LOCATION NOTICE FOR PLACER MINING CLAIM
STATE OF ARIZONA, COUNTY OF YAVAPAI**

NOTICE IS HEREBY GIVEN that the **DC 214** Placer Mining claim has been located by:
DRAKE CEMENT, LLC
whose current mailing address is: 5745 N Scottsdale Rd,
Suite B-110, Scottsdale, AZ 85250



This Placer mining claim consists of approximately **20** acres.
The general course of this claim is **North to South** and it is situated in the Puntenney Mining District, Yavapai County, Arizona. This claim is **1320** feet in length and **660** feet in width. This claim is marked by five monuments, constructed of 2" x 2" wood posts extending 4' above the ground, one at each corner and one at the location monument for this claim.

The location monument on which this Location Notice is posted is situated within:
Section 35, Township 19 North, Range 2 West, Gila and Salt River Meridian, Yavapai County, Arizona.

The location monument is set inside the **Northwest** corner of this claim, approximately 4' **East** of the **West** line of the claim and 4' **South** of the **North** line of the claim:

This claim encompasses the following Quarter Section(s), Section(s), Township(s) and Range(s):
**NE ¼, SW ¼, NE ¼ &
SE ¼, SW ¼, NE ¼,
Section 35, T19N-R2W, G&SRM, Yavapai County, Arizona.**

Depicted on the attached claim map.

THE SOUTHEAST CORNER OF THIS CLAIM IS 2640'± NORTH & 1320'± WEST OF THE SOUTHEAST CORNER OF SECTION 35, T19N-R2W.

Located, dated and posted on the ground this 10th day of March, 2016.

Drake Cement, LLC (Owner)

By: 
Jody A. Stone, RLS (Agent)

AMC437669

"DC 214"

PLACER MINING CLAIM

NE1/4, SW1/4, NE1/4

&

SE1/4, SW1/4, NE1/4 OF SECTION 35

T19N-R2W, G&SRM, YAVAPAI COUNTY, AZ

ALL CLAIMS ARE 1320' IN LENGTH & 660' IN WIDTH



SCALE 1"=1500'



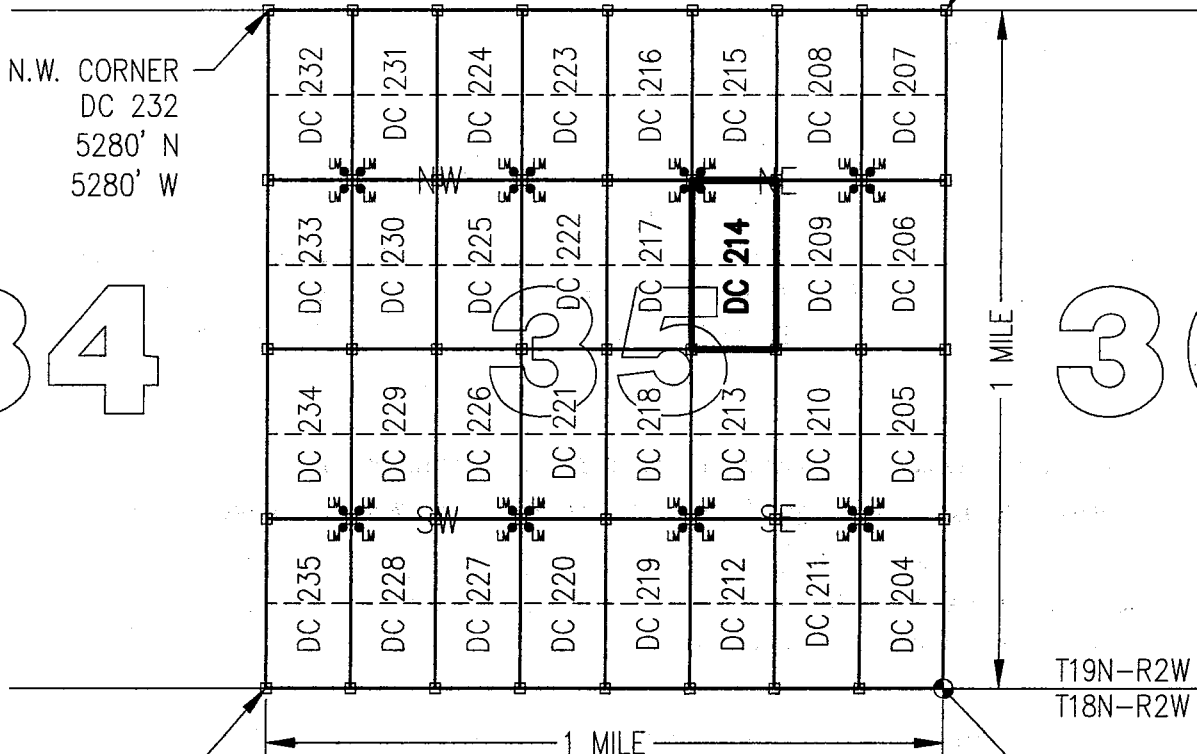
0 1500 3000

N.E. CORNER
DC 207
5280' N
0' W

N.W. CORNER
DC 232
5280' N
5280' W

34

36



S.W. CORNER
DC 235
0' N
5280' W

T19N-R2W
T18N-R2W

S.E. CORNER
SECTION 35
0' NORTH
0' WEST

CLAIM ACREAGE = 20 +/- ACRES

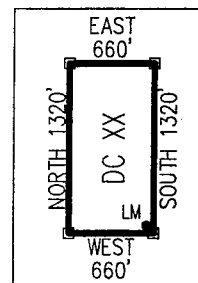
□ INDICATES CORNER OF PLACER CLAIM.
SET 2"x2"x5' WOODEN POST (TYPICAL).

LM • INDICATES LOCATION MONUMENT. SET 2"x2"x5' WOODEN
POST (INSIDE THE PLACER CLAIM) 4' by 4' FROM A
CORNER POST WITH A PLASTIC BOTTLE ATTACHED
CONTAINING THE LOCATION NOTICE (TYPICAL).

LOCATORS: DRAKE CEMENT, LLC
5745 N Scottsdale Rd, Suite B-110,
Scottsdale, AZ 85250

TYPICAL CLAIM DETAIL

(NOT TO SCALE)




AMC 437669

Return to:
Mr. Marc A. Marra, Esq.
Fennemore Craig, P.C.
2394 E Camelback Rd, Suite 600
Phoenix AZ 85016-3429



**LOCATION NOTICE FOR PLACER MINING CLAIM
STATE OF ARIZONA, COUNTY OF YAVAPAI**

NOTICE IS HEREBY GIVEN that the **DC 215** Placer Mining claim has been located by:
DRAKE CEMENT, LLC
whose current mailing address is: 5745 N Scottsdale Rd,
Suite B-110, Scottsdale, AZ 85250



This Placer mining claim consists of approximately **20** acres.

The general course of this claim is **North to South** and it is situated in the Puntenney Mining District, Yavapai County, Arizona. This claim is **1320** feet in length and **660** feet in width. This claim is marked by five monuments, constructed of 2" x 2" wood posts extending 4' above the ground, one at each corner and one at the location monument for this claim.

The location monument on which this Location Notice is posted is situated within:

Section 35, Township 19 North, Range 2 West, Gila and Salt River Meridian, Yavapai County, Arizona.

The location monument is set inside the **Southwest** corner of this claim, approximately 4' **East** of the **West** line of the claim and 4' **North** of the **South** line of the claim.

This claim encompasses the following Quarter Section(s), Section(s), Township(s) and Range(s):

NE ¼, NW ¼, NE ¼ &

SE ¼, NW ¼, NE ¼,


Section 35, T19N-R2W, G&SRM, Yavapai County, Arizona.

Depicted on the attached claim map.

THE SOUTHEAST CORNER OF THIS CLAIM IS 3960'± NORTH & 1320'± WEST OF THE SOUTHEAST CORNER OF SECTION 35, T19N-R2W.

Located, dated and posted on the ground this 10th day of March, 2016.

Drake Cement, LLC (Owner)

By: 
Jody A. Stone, RLS (Agent)

RECEIVED
YAVAPAI COUNTY OFFICE
2016 APR 26 P 1:55
YAVAPAI, ARIZONA

AN C 4 3 7 6 7 0

"DC 215"

PLACER MINING CLAIM

NE1/4, NW1/4, NE1/4

&

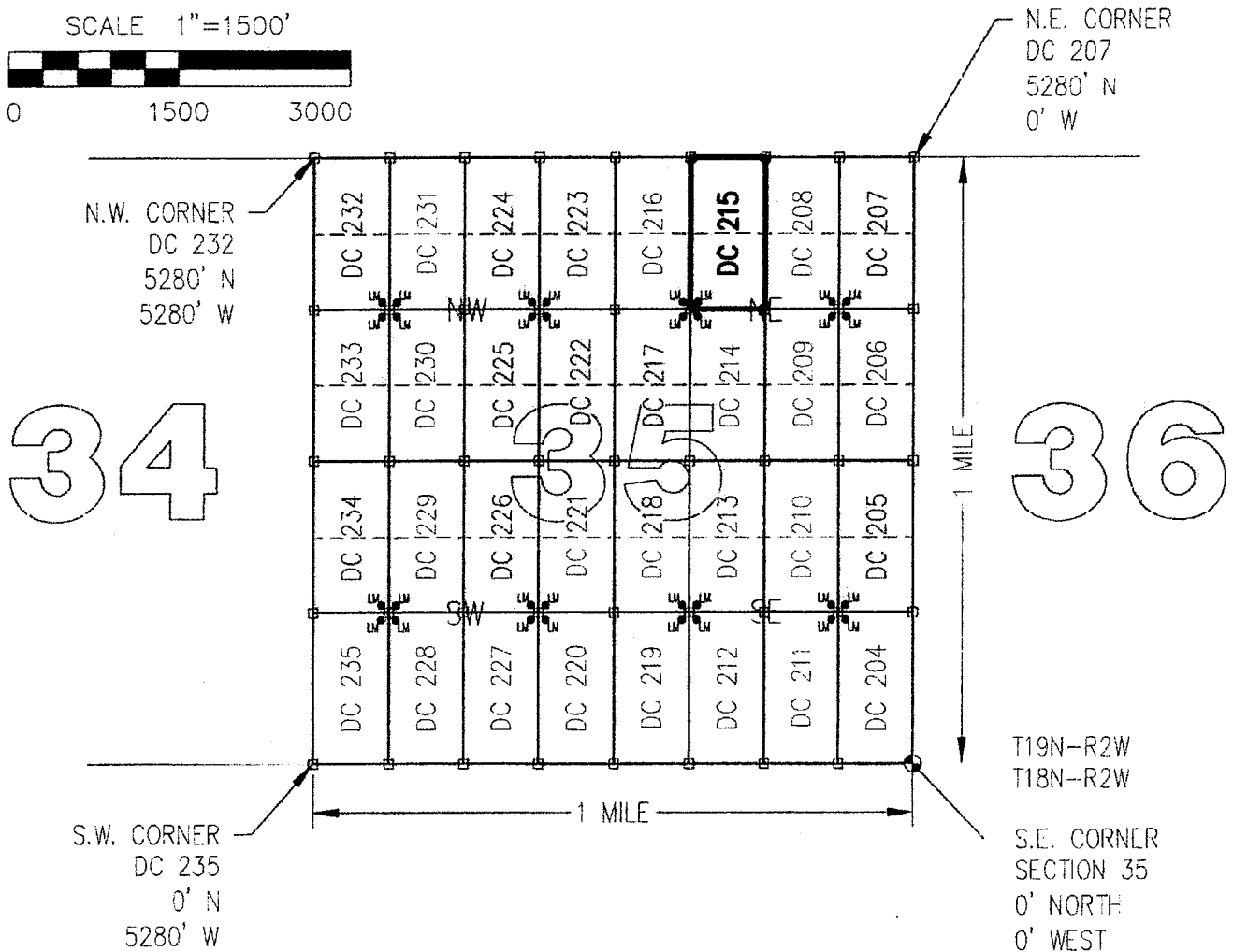
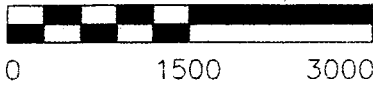
SE1/4, NW1/4, NE1/4 OF SECTION 35

T19N-R2W, G&SRM, YAVAPAI COUNTY, AZ

ALL CLAIMS ARE 1320' IN LENGTH & 660' IN WIDTH



SCALE 1"=1500'



CLAIM ACREAGE = 20 +/- ACRES

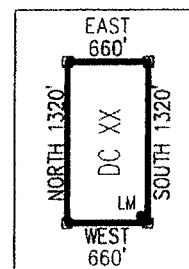
□ INDICATES CORNER OF PLACER CLAIM.
SET 2"x2"x5' WOODEN POST (TYPICAL).

LM • INDICATES LOCATION MONUMENT. SET 2"x2"x5' WOODEN
POST (INSIDE THE PLACER CLAIM) 4' by 4' FROM A
CORNER POST WITH A PLASTIC BOTTLE ATTACHED
CONTAINING THE LOCATION NOTICE (TYPICAL).

LOCATORS: DRAKE CEMENT, LLC
5745 N Scottsdale Rd, Suite B-110,
Scottsdale, AZ 85250

TYPICAL CLAIM DETAIL

(NOT TO SCALE)

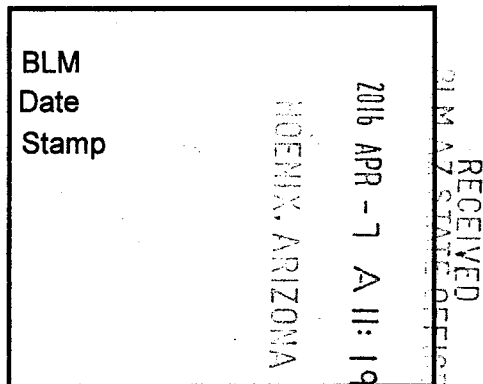


UL 9137670

Return to:
Mr. Marc A. Marra, Esq.
Fennemore Craig, P.C.
2394 E Camelback Rd, Suite 600
Phoenix AZ 85016-3429

**LOCATION NOTICE FOR PLACER MINING CLAIM
STATE OF ARIZONA, COUNTY OF YAVAPAI**

NOTICE IS HEREBY GIVEN that the **DC 215** Placer Mining claim has been located by:
DRAKE CEMENT, LLC
whose current mailing address is: 5745 N Scottsdale Rd,
Suite B-110, Scottsdale, AZ 85250



This Placer mining claim consists of approximately **20** acres.

The general course of this claim is **North to South** and it is situated in the Puntenney Mining District, Yavapai County, Arizona. This claim is **1320** feet in length and **660** feet in width. This claim is marked by five monuments, constructed of 2" x 2" wood posts extending 4' above the ground, one at each corner and one at the location monument for this claim.

The location monument on which this Location Notice is posted is situated within:
Section 35, Township 19 North, Range 2 West, Gila and Salt River Meridian, Yavapai County, Arizona.

The location monument is set inside the **Southwest** corner of this claim, approximately 4' **East** of the **West** line of the claim and 4' **North** of the **South** line of the claim.

This claim encompasses the following Quarter Section(s), Section(s), Township(s) and Range(s):
**NE ¼, NW ¼, NE ¼ &
SE ¼, NW ¼, NE ¼,
Section 35, T19N-R2W, G&SRM, Yavapai County, Arizona.**

Depicted on the attached claim map.

THE SOUTHEAST CORNER OF THIS CLAIM IS 3960'± NORTH & 1320'± WEST OF THE SOUTHEAST CORNER OF SECTION 35, T19N-R2W.

Located, dated and posted on the ground this 10th day of March, 2016.

Drake Cement, LLC (Owner)

By: 
Jody A. Stone, RLS (Agent)

AMC437670

"DC 215"

PLACER MINING CLAIM

NE1/4, NW1/4, NE1/4

&


SE1/4, NW1/4, NE1/4 OF SECTION 35

T19N-R2W, G&SRM, YAVAPAI COUNTY, AZ

ALL CLAIMS ARE 1320' IN LENGTH & 660' IN WIDTH



SCALE 1"=1500'

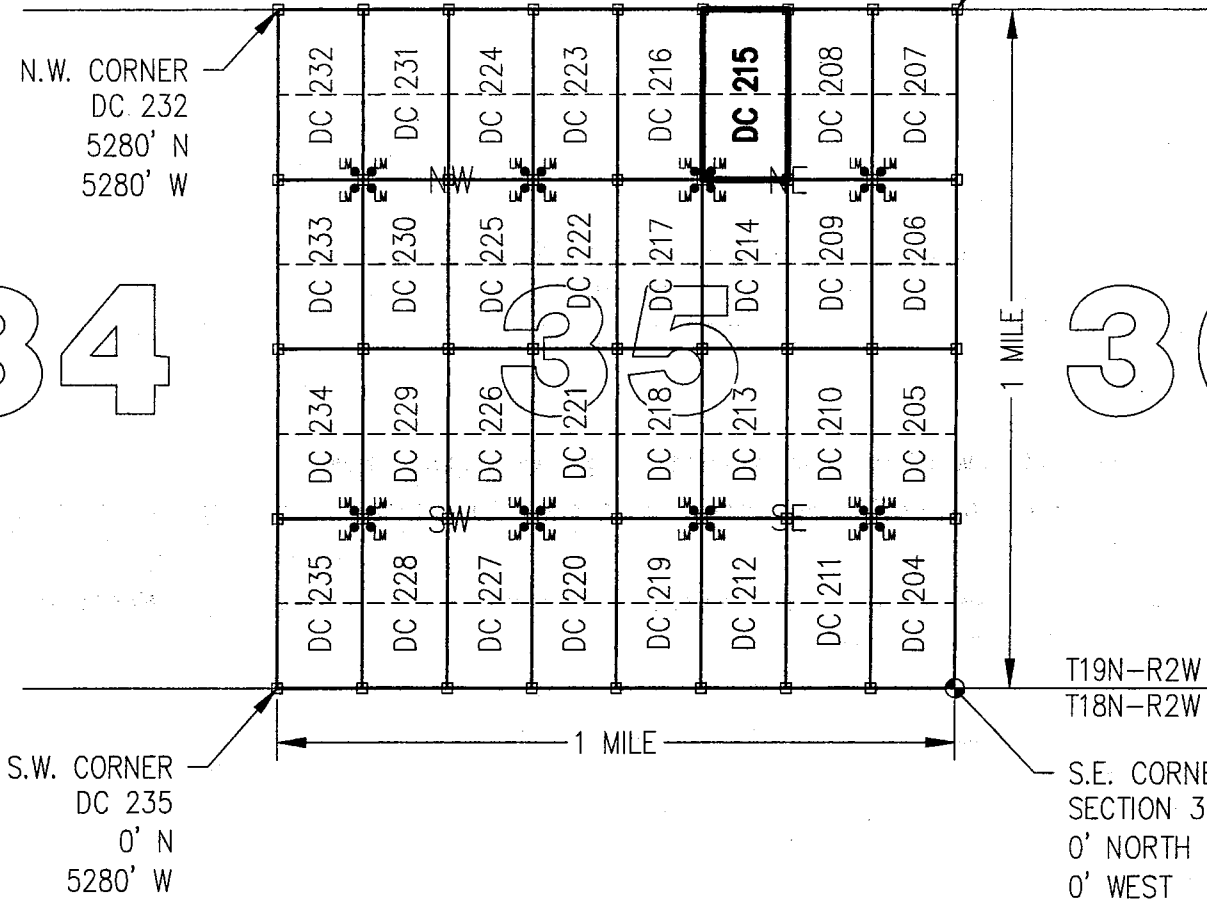


N.E. CORNER
DC 207
5280' N
0' W

N.W. CORNER
DC 232
5280' N
5280' W

34

36



T19N-R2W
T18N-R2W

S.W. CORNER
DC 235
0' N
5280' W

S.E. CORNER
SECTION 35
0' NORTH
0' WEST

CLAIM ACREAGE = 20 +/- ACRES

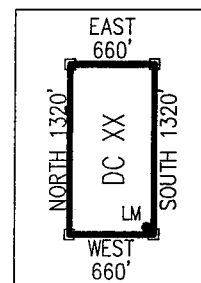
□ INDICATES CORNER OF PLACER CLAIM.
SET 2"x2"x5' WOODEN POST (TYPICAL).

LM • INDICATES LOCATION MONUMENT. SET 2"x2"x5' WOODEN
POST (INSIDE THE PLACER CLAIM) 4' by 4' FROM A
CORNER POST WITH A PLASTIC BOTTLE ATTACHED
CONTAINING THE LOCATION NOTICE (TYPICAL).

LOCATORS: DRAKE CEMENT, LLC
5745 N Scottsdale Rd, Suite B-110,
Scottsdale, AZ 85250

TYPICAL CLAIM DETAIL

(NOT TO SCALE)




UL9L37670

Return to:
Mr. Marc A. Marra, Esq.
Fennemore Craig, P.C.
2394 E Camelback Rd, Suite 600
Phoenix AZ 85016-3429



**LOCATION NOTICE FOR PLACER MINING CLAIM
STATE OF ARIZONA, COUNTY OF YAVAPAI**

NOTICE IS HEREBY GIVEN that the **DC 216** Placer Mining claim has been located by:
DRAKE CEMENT, LLC
whose current mailing address is: 5745 N Scottsdale Rd,
Suite B-110, Scottsdale, AZ 85250



RECEIVED
BLM AZ STATE OFFICE

This Placer mining claim consists of approximately **20** acres.

The general course of this claim is **North to South** and it is situated in the Punterney Mining District, Yavapai County, Arizona. This claim is **1320** feet in length and **660** feet in width. This claim is marked by five monuments, constructed of 2" x 2" wood posts extending 4' above the ground, one at each corner and one at the location monument for this claim.

The location monument on which this Location Notice is posted is situated within:

Section 35, Township 19 North, Range 2 West, Gila and Salt River Meridian, Yavapai County, Arizona.

The location monument is set inside the **Southeast** corner of this claim, approximately 4' **West** of the **East** line of the claim and 4' **North** of the **South** line of the claim.

This claim encompasses the following Quarter Section(s), Section(s), Township(s) and Range(s):

NW ¼, NW ¼, NE ¼ &

SW ¼, NW ¼, NE ¼,

Section 35, T19N-R2W, G&SRM, Yavapai County, Arizona.

Depicted on the attached claim map.

THE SOUTHEAST CORNER OF THIS CLAIM IS 3960'± NORTH & 1980'± WEST OF THE SOUTHEAST CORNER OF SECTION 35, T19N-R2W.

Located, dated and posted on the ground this 10th day of March, 2016.

Drake Cement, LLC (Owner)

By: 
Jody A. Stone, RLS (Agent)

PHOENIX, ARIZONA

2016 APR 26 P 1:55

RECEIVED
BLM AZ STATE OFFICE

AMC437671

"DC 216"

PLACER MINING CLAIM

NW1/4, NW1/4, NE1/4

&

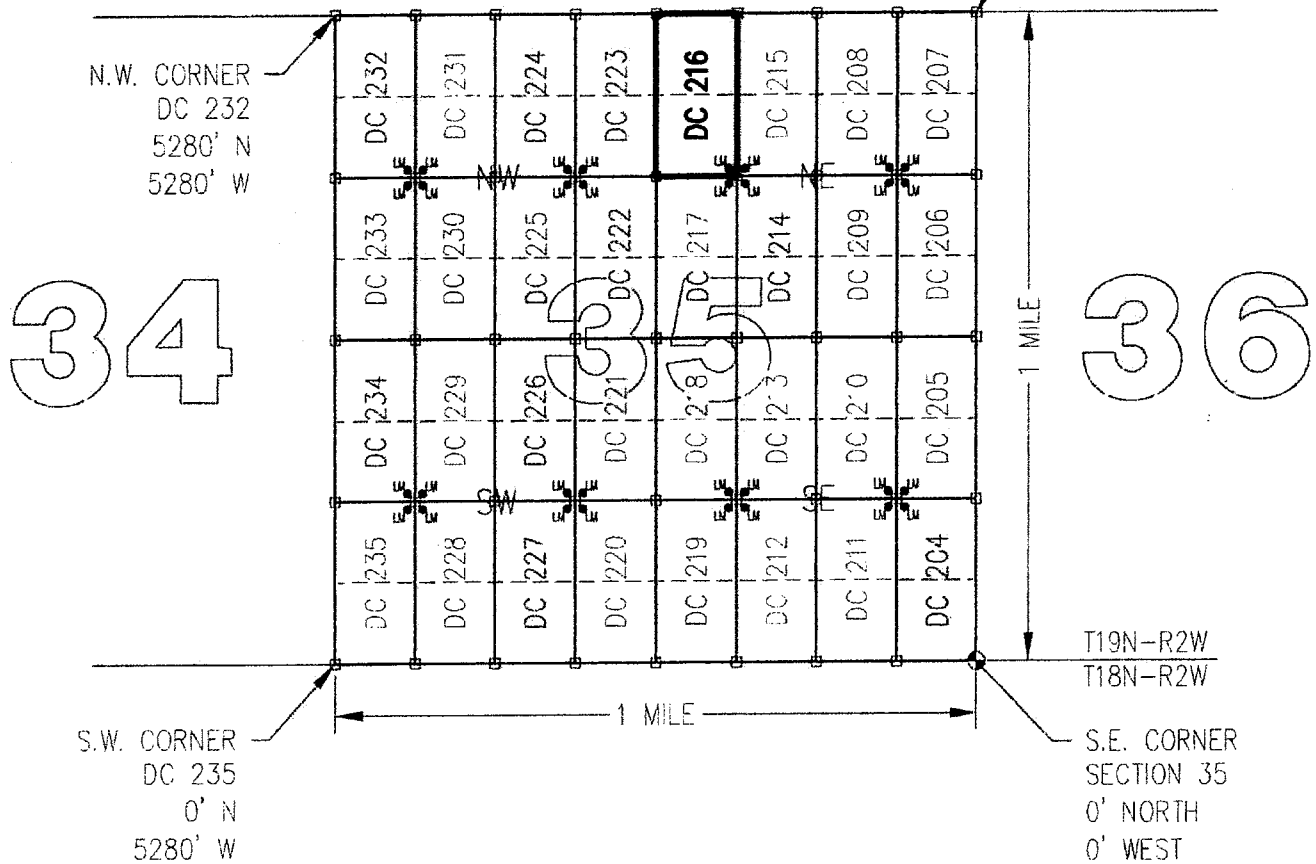
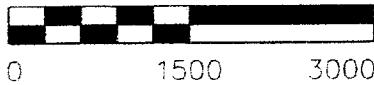
SW1/4, NW1/4, NE1/4 OF SECTION 35

T19N-R2W, G&SRM, YAVAPAI COUNTY, AZ

ALL CLAIMS ARE 1320' IN LENGTH & 660' IN WIDTH



SCALE 1"=1500'



CLAIM ACREAGE = 20 +/- ACRES

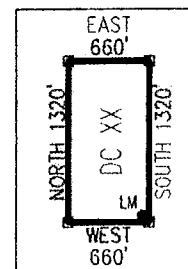
□ INDICATES CORNER OF PLACER CLAIM.
SET 2"x2"x5' WOODEN POST (TYPICAL).

LM • INDICATES LOCATION MONUMENT. SET 2"x2"x5' WOODEN POST (INSIDE THE PLACER CLAIM) 4' by 4' FROM A CORNER POST WITH A PLASTIC BOTTLE ATTACHED CONTAINING THE LOCATION NOTICE (TYPICAL).

LOCATORS: DRAKE CEMENT, LLC
5745 N Scottsdale Rd, Suite B-110,
Scottsdale, AZ 85250

TYPICAL CLAIM DETAIL

(NOT TO SCALE)



ARCH 1376711

Return to:
Mr. Marc A. Marra, Esq.
Fennemore Craig, P.C.
2394 E Camelback Rd, Suite 600
Phoenix AZ 85016-3429

**LOCATION NOTICE FOR PLACER MINING CLAIM
STATE OF ARIZONA, COUNTY OF YAVAPAI**

NOTICE IS HEREBY GIVEN that the **DC 216** Placer Mining claim has been located by:
DRAKE CEMENT, LLC
whose current mailing address is: 5745 N Scottsdale Rd,
Suite B-110, Scottsdale, AZ 85250

BLM Date Stamp	RECEIVED BLM AZ STATE OFFICE PHOENIX, ARIZONA 2016 APR -7 A 11: 19
----------------------	---

This Placer mining claim consists of approximately **20** acres.
The general course of this claim is **North to South** and it is situated in the Puntenney Mining District, Yavapai County, Arizona. This claim is **1320** feet in length and **660** feet in width. This claim is marked by five monuments, constructed of 2" x 2" wood posts extending 4' above the ground, one at each corner and one at the location monument for this claim.

The location monument on which this Location Notice is posted is situated within:
Section 35, Township 19 North, Range 2 West, Gila and Salt River Meridian, Yavapai County, Arizona.

The location monument is set inside the **Southeast** corner of this claim, approximately 4' **West** of the **East** line of the claim and 4' **North** of the **South** line of the claim.

This claim encompasses the following Quarter Section(s), Section(s), Township(s) and Range(s):
**NW ¼, NW ¼, NE ¼ &
SW ¼, NW ¼, NE ¼,
Section 35, T19N-R2W, G&SRM, Yavapai County, Arizona.**

Depicted on the attached claim map.

THE SOUTHEAST CORNER OF THIS CLAIM IS 3960'± NORTH & 1980'± WEST OF THE SOUTHEAST CORNER OF SECTION 35, T19N-R2W.

Located, dated and posted on the ground this 10th day of March, 2016.

Drake Cement, LLC (Owner)

By: 
Jody A. Stone, RLS (Agent)

AMC437671

"DC 216"

PLACER MINING CLAIM

NW1/4, NW1/4, NE1/4

&

SW1/4, NW1/4, NE1/4 OF SECTION 35

T19N-R2W, G&SRM, YAVAPAI COUNTY, AZ

ALL CLAIMS ARE 1320' IN LENGTH & 660' IN WIDTH



SCALE 1"=1500'



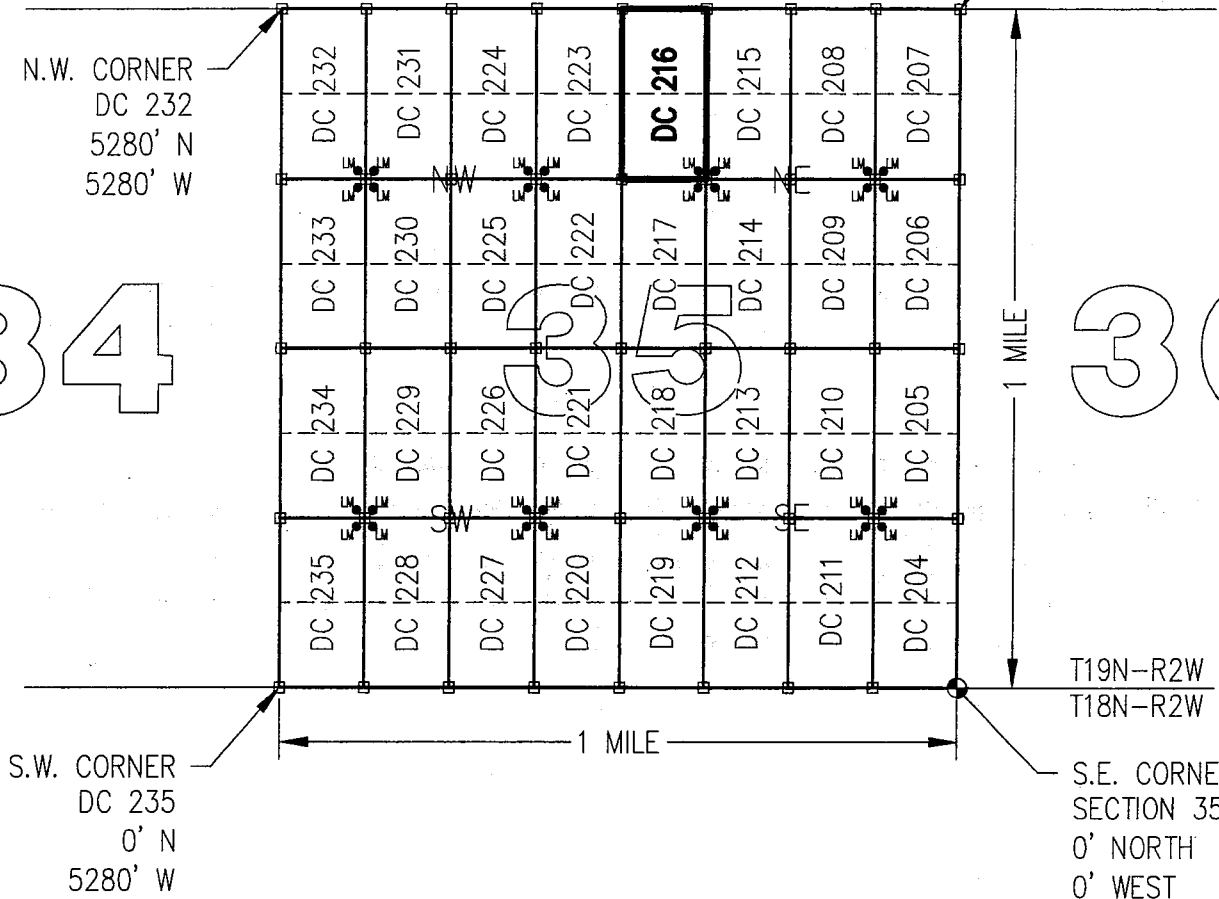
0 1500 3000

N.E. CORNER
DC 207
5280' N
0' W

N.W. CORNER
DC 232
5280' N
5280' W

34

36



CLAIM ACREAGE = 20 +/- ACRES

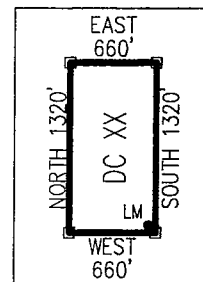
□ INDICATES CORNER OF PLACER CLAIM.
SET 2"x2"x5' WOODEN POST (TYPICAL).

LM • INDICATES LOCATION MONUMENT. SET 2"x2"x5' WOODEN
POST (INSIDE THE PLACER CLAIM) 4' by 4' FROM A
CORNER POST WITH A PLASTIC BOTTLE ATTACHED
CONTAINING THE LOCATION NOTICE (TYPICAL).

LOCATORS: DRAKE CEMENT, LLC
5745 N Scottsdale Rd, Suite B-110,
Scottsdale, AZ 85250

TYPICAL CLAIM DETAIL

(NOT TO SCALE)




11941376711

Return to:
Mr. Marc A. Marra, Esq.
Fennemore Craig, P.C.
2394 E Camelback Rd, Suite 600
Phoenix AZ 85016-3429



**LOCATION NOTICE FOR PLACER MINING CLAIM
STATE OF ARIZONA, COUNTY OF YAVAPAI**

NOTICE IS HEREBY GIVEN that the **DC 217** Placer Mining claim has been located by:
DRAKE CEMENT, LLC
whose current mailing address is: 5745 N Scottsdale Rd,
Suite B-110, Scottsdale, AZ 85250



This Placer mining claim consists of approximately **20** acres.

The general course of this claim is **North to South** and it is situated in the Puntteney Mining District, Yavapai County, Arizona. This claim is **1320** feet in length and **660** feet in width. This claim is marked by five monuments, constructed of 2" x 2" wood posts extending 4' above the ground, one at each corner and one at the location monument for this claim.

The location monument on which this Location Notice is posted is situated within:

Section 35, Township 19 North, Range 2 West, Gila and Salt River Meridian, Yavapai County, Arizona.

The location monument is set inside the **Northeast** corner of this claim, approximately 4' **West** of the **East** line of the claim and 4' **South** of the **North** line of the claim.

This claim encompasses the following Quarter Section(s), Section(s), Township(s) and Range(s):

NW ¼, SW ¼, NE ¼ &

SW ¼, SW ¼, NE ¼,


Section 35, T19N-R2W, G&SRM, Yavapai County, Arizona.

Depicted on the attached claim map.

THE SOUTHEAST CORNER OF THIS CLAIM IS 2640'± NORTH & 1980'± WEST OF THE SOUTHEAST CORNER OF SECTION 35, T19N-R2W.

Located, dated and posted on the ground this 10th day of March, 2016.

Drake Cement, LLC (Owner)

By: 
Jody A. Stone, RLS (Agent)

RECEIVED
YAVAPAI COUNTY OFFICE
2016 APR 26 P 1:55
YAVAPAI COUNTY, ARIZONA

AN0137672

"DC 217"

PLACER MINING CLAIM

NW1/4, SW1/4, NE1/4

&

SW1/4, SW1/4, NE1/4 OF SECTION 35

T19N-R2W, G&SRM, YAVAPAI COUNTY, AZ

ALL CLAIMS ARE 1320' IN LENGTH & 660' IN WIDTH

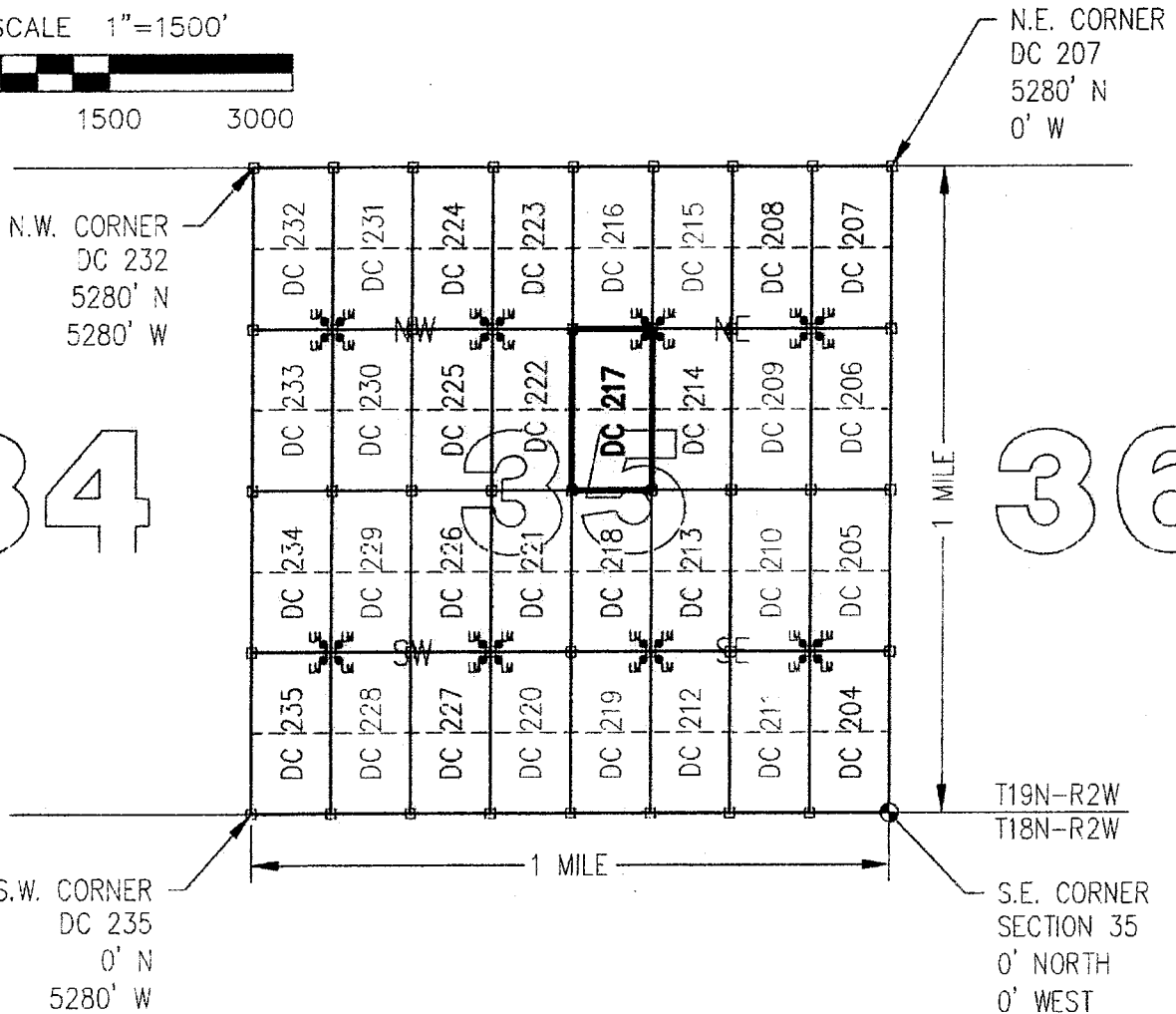


SCALE 1"=1500'



34

36



CLAIM ACREAGE = 20 +/- ACRES

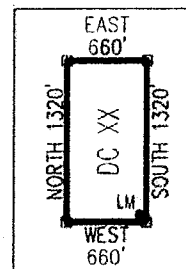
□ INDICATES CORNER OF PLACER CLAIM.
SET 2"x2"x5' WOODEN POST (TYPICAL).

LM • INDICATES LOCATION MONUMENT. SET 2"x2"x5' WOODEN POST (INSIDE THE PLACER CLAIM) 4' by 4' FROM A CORNER POST WITH A PLASTIC BOTTLE ATTACHED CONTAINING THE LOCATION NOTICE (TYPICAL).

LOCATORS: DRAKE CEMENT, LLC
5745 N Scottsdale Rd, Suite B-110,
Scottsdale, AZ 85250

TYPICAL CLAIM DETAIL

(NOT TO SCALE)

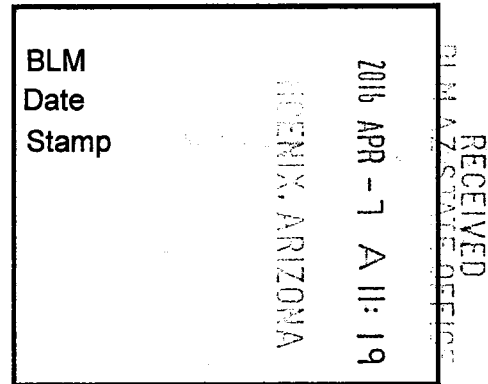


ANCH 37672

Return to:
Mr. Marc A. Marra, Esq.
Fennemore Craig, P.C.
2394 E Camelback Rd, Suite 600
Phoenix AZ 85016-3429

**LOCATION NOTICE FOR PLACER MINING CLAIM
STATE OF ARIZONA, COUNTY OF YAVAPAI**

NOTICE IS HEREBY GIVEN that the **DC 217** Placer Mining claim has been located by:
DRAKE CEMENT, LLC
whose current mailing address is: 5745 N Scottsdale Rd,
Suite B-110, Scottsdale, AZ 85250.



This Placer mining claim consists of approximately **20** acres.

The general course of this claim is **North to South** and it is situated in the Puntenney Mining District, Yavapai County, Arizona. This claim is **1320** feet in length and **660** feet in width. This claim is marked by five monuments, constructed of 2" x 2" wood posts extending 4' above the ground, one at each corner and one at the location monument for this claim.

The location monument on which this Location Notice is posted is situated within:
Section 35, Township 19 North, Range 2 West, Gila and Salt River Meridian, Yavapai County, Arizona.

The location monument is set inside the **Northeast** corner of this claim, approximately 4' **West** of the **East** line of the claim and 4' **South** of the **North** line of the claim.

This claim encompasses the following Quarter Section(s), Section(s), Township(s) and Range(s):
**NW ¼, SW ¼, NE ¼ &
SW ¼, SW ¼, NE ¼,
Section 35, T19N-R2W, G&SRM, Yavapai County, Arizona.**

Depicted on the attached claim map.

THE SOUTHEAST CORNER OF THIS CLAIM IS 2640'± NORTH & 1980'± WEST OF THE SOUTHEAST CORNER OF SECTION 35, T19N-R2W.

Located, dated and posted on the ground this 10th day of March, 2016.

Drake Cement, LLC (Owner)

By: 
Jody A. Stone, RLS (Agent)

AMC437672

"DC 217"

PLACER MINING CLAIM

NW1/4, SW1/4, NE1/4

&

SW1/4, SW1/4, NE1/4 OF SECTION 35

T19N-R2W, G&SRM, YAVAPAI COUNTY, AZ

ALL CLAIMS ARE 1320' IN LENGTH & 660' IN WIDTH



SCALE 1"=1500'



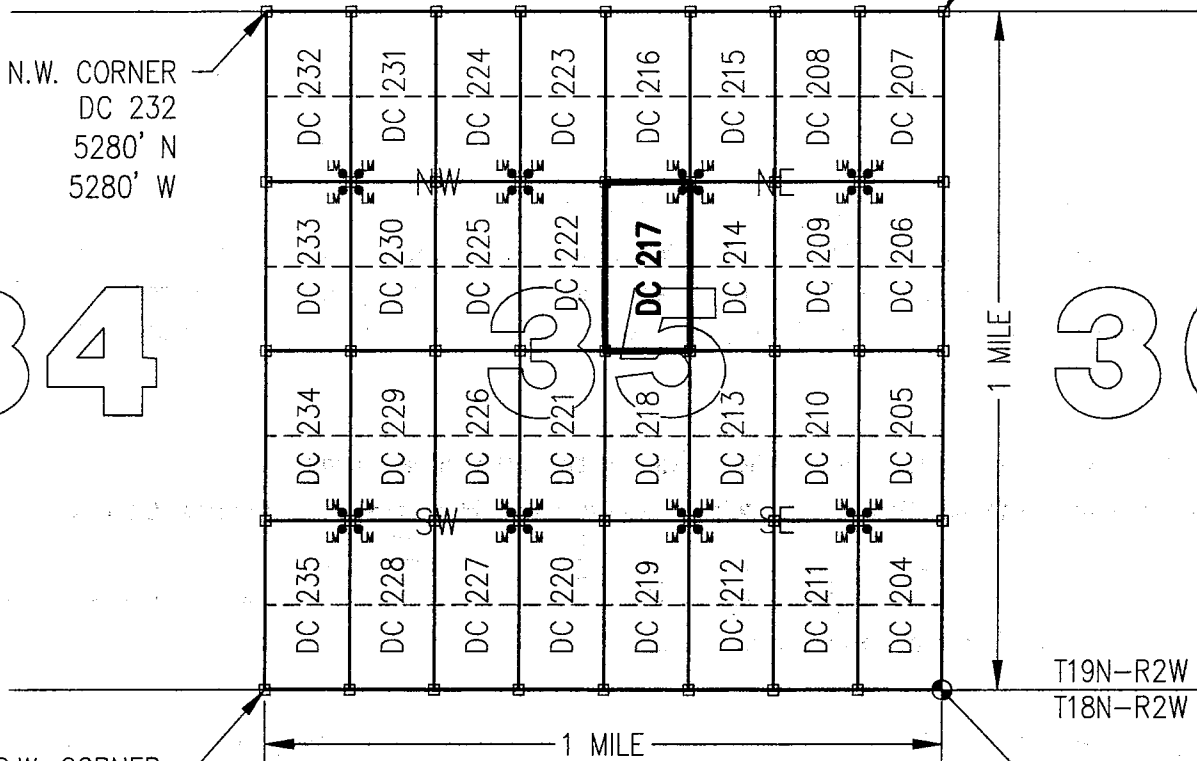
0 1500 3000

N.E. CORNER
DC 207
5280' N
0' W

N.W. CORNER
DC 232
5280' N
5280' W

34

36



S.W. CORNER
DC 235
0' N
5280' W

T19N-R2W
T18N-R2W
S.E. CORNER
SECTION 35
0' NORTH
0' WEST

CLAIM ACREAGE = 20 +/- ACRES

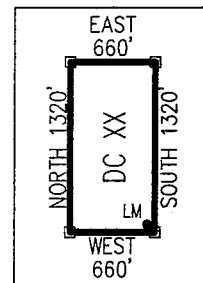
□ INDICATES CORNER OF PLACER CLAIM.
SET 2"x2"x5' WOODEN POST (TYPICAL).

LM • INDICATES LOCATION MONUMENT. SET 2"x2"x5' WOODEN
POST (INSIDE THE PLACER CLAIM) 4' by 4' FROM A
CORNER POST WITH A PLASTIC BOTTLE ATTACHED
CONTAINING THE LOCATION NOTICE (TYPICAL).

LOCATORS: DRAKE CEMENT, LLC
5745 N Scottsdale Rd, Suite B-110,
Scottsdale, AZ 85250

TYPICAL CLAIM DETAIL

(NOT TO SCALE)




171911011

Return to:
Mr. Marc A. Marra, Esq.
Fennemore Craig, P.C.
2394 E Camelback Rd, Suite 600
Phoenix AZ 85016-3429



**LOCATION NOTICE FOR PLACER MINING CLAIM
STATE OF ARIZONA, COUNTY OF YAVAPAI**

NOTICE IS HEREBY GIVEN that the **DC 218** Placer Mining claim has been located by:
DRAKE CEMENT, LLC
whose current mailing address is: 5745 N Scottsdale Rd,
Suite B-110, Scottsdale, AZ 85250



RECEIVED
BLM AZ STATE OFFICE

This Placer mining claim consists of approximately **20** acres.

The general course of this claim is **North to South** and it is situated in the Puntenney Mining District, Yavapai County, Arizona. This claim is **1320** feet in length and **660** feet in width. This claim is marked by five monuments, constructed of 2" x 2" wood posts extending 4' above the ground, one at each corner and one at the location monument for this claim.

The location monument on which this Location Notice is posted is situated within:

Section 35, Township 19 North, Range 2 West, Gila and Salt River Meridian, Yavapai County, Arizona.

The location monument is set inside the **Southeast** corner of this claim, approximately 4' **West** of the **East** line of the claim and 4' **North** of the **South** line of the claim.

This claim encompasses the following Quarter Section(s), Section(s), Township(s) and Range(s):

NW ¼, NW ¼, SE ¼ &

SW ¼, NW ¼, SE ¼,

Section 35, T19N-R2W, G&SRM, Yavapai County, Arizona.

Depicted on the attached claim map.

THE SOUTHEAST CORNER OF THIS CLAIM IS 1320'± NORTH & 1980'± WEST OF THE SOUTHEAST CORNER OF SECTION 35, T19N-R2W.

Located, dated and posted on the ground this 10th day of March, 2016.

Drake Cement, LLC (Owner)

By: 
Jody A. Stone, RLS (Agent)

RECEIVED
BLM AZ STATE OFFICE
2016 APR 26 P 1:55
PHOENIX, ARIZONA

AHC437673

"DC 218"

PLACER MINING CLAIM

NW1/4, NW1/4, SE1/4

&


SW1/4, NW1/4, SE1/4 OF SECTION 35

T19N-R2W, G&SRM, YAVAPAI COUNTY, AZ

ALL CLAIMS ARE 1320' IN LENGTH & 660' IN WIDTH

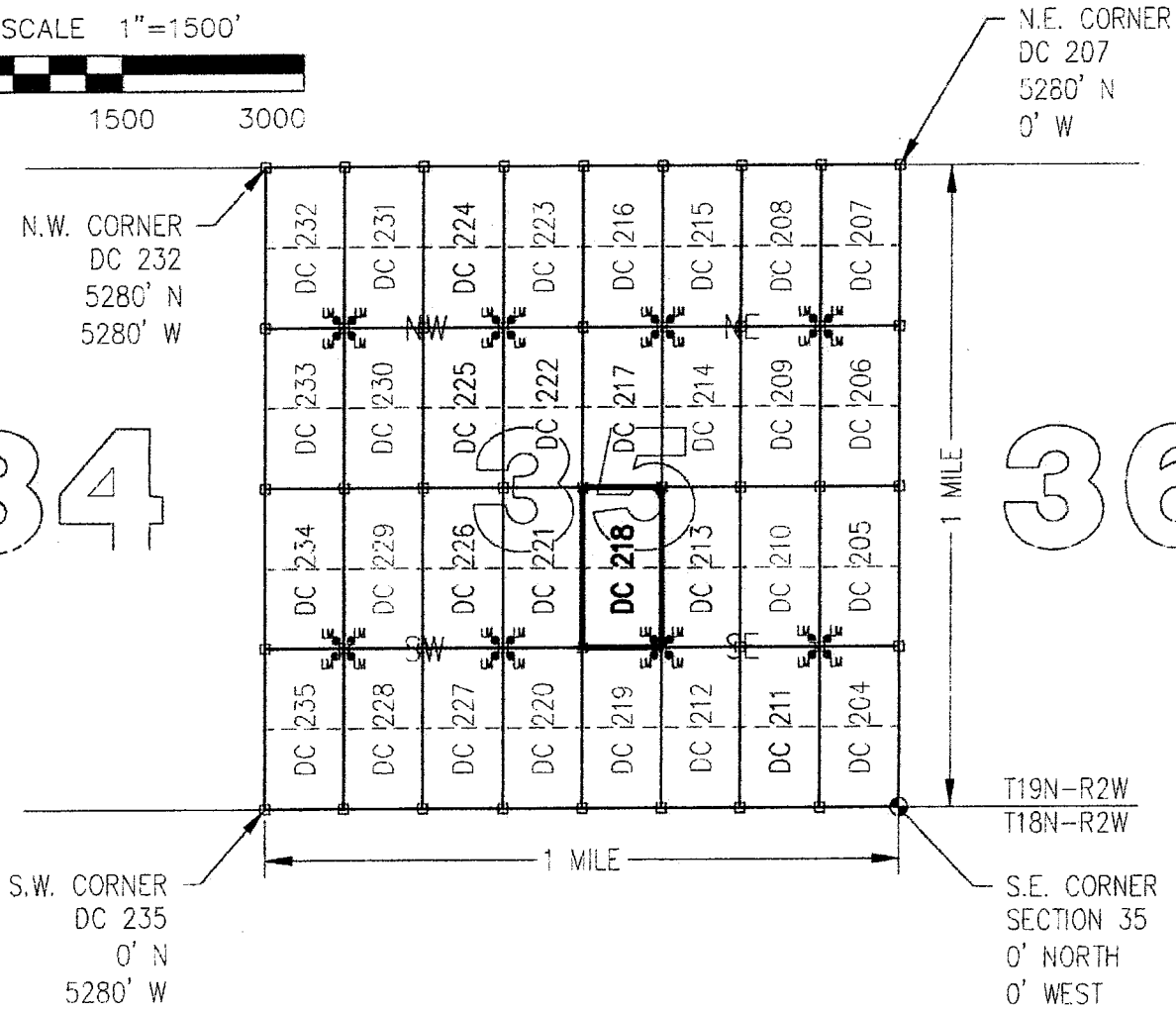


SCALE 1"=1500'



34

36



ANCL 37673

CLAIM ACREAGE = 20 +/- ACRES

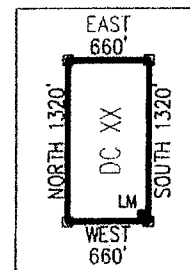
□ INDICATES CORNER OF PLACER CLAIM.
SET 2"x2"x5' WOODEN POST (TYPICAL).

LM • INDICATES LOCATION MONUMENT. SET 2"x2"x5' WOODEN
POST (INSIDE THE PLACER CLAIM) 4' by 4' FROM A
CORNER POST WITH A PLASTIC BOTTLE ATTACHED
CONTAINING THE LOCATION NOTICE (TYPICAL).

LOCATORS: DRAKE CEMENT, LLC
5745 N Scottsdale Rd, Suite B-110,
Scottsdale, AZ 85250

TYPICAL CLAIM DETAIL


(NOT TO SCALE)



Return to:
Mr. Marc A. Marra, Esq.
Fennemore Craig, P.C.
2394 E Camelback Rd, Suite 600
Phoenix AZ 85016-3429

**LOCATION NOTICE FOR PLACER MINING CLAIM
STATE OF ARIZONA, COUNTY OF YAVAPAI**

NOTICE IS HEREBY GIVEN that the **DC 218** Placer Mining claim has been located by:
DRAKE CEMENT, LLC
whose current mailing address is: 5745 N Scottsdale Rd,
Suite B-110, Scottsdale, AZ 85250



This Placer mining claim consists of approximately **20** acres.

The general course of this claim is **North to South** and it is situated in the Puntenney Mining District, Yavapai County, Arizona. This claim is **1320** feet in length and **660** feet in width. This claim is marked by five monuments, constructed of 2" x 2" wood posts extending 4' above the ground, one at each corner and one at the location monument for this claim.

The location monument on which this Location Notice is posted is situated within:
Section 35, Township 19 North, Range 2 West, Gila and Salt River Meridian, Yavapai County, Arizona.

The location monument is set inside the **Southeast** corner of this claim, approximately 4' **West** of the **East** line of the claim and 4' **North** of the **South** line of the claim.

This claim encompasses the following Quarter Section(s), Section(s), Township(s) and Range(s):
**NW ¼, NW ¼, SE ¼ &
SW ¼, NW ¼, SE ¼,
Section 35, T19N-R2W, G&SRM, Yavapai County, Arizona.**

Depicted on the attached claim map.

THE SOUTHEAST CORNER OF THIS CLAIM IS 1320'± NORTH & 1980'± WEST OF THE SOUTHEAST CORNER OF SECTION 35, T19N-R2W.

Located, dated and posted on the ground this 10th day of March, 2016.

Drake Cement, LLC (Owner)

By: 
Jody A. Stone, RLS (Agent)

AMC437673

"DC 218"

PLACER MINING CLAIM

NW1/4, NW1/4, SE1/4

&

SW1/4, NW1/4, SE1/4 OF SECTION 35

T19N-R2W, G&SRM, YAVAPAI COUNTY, AZ

ALL CLAIMS ARE 1320' IN LENGTH & 660' IN WIDTH



SCALE 1"=1500'



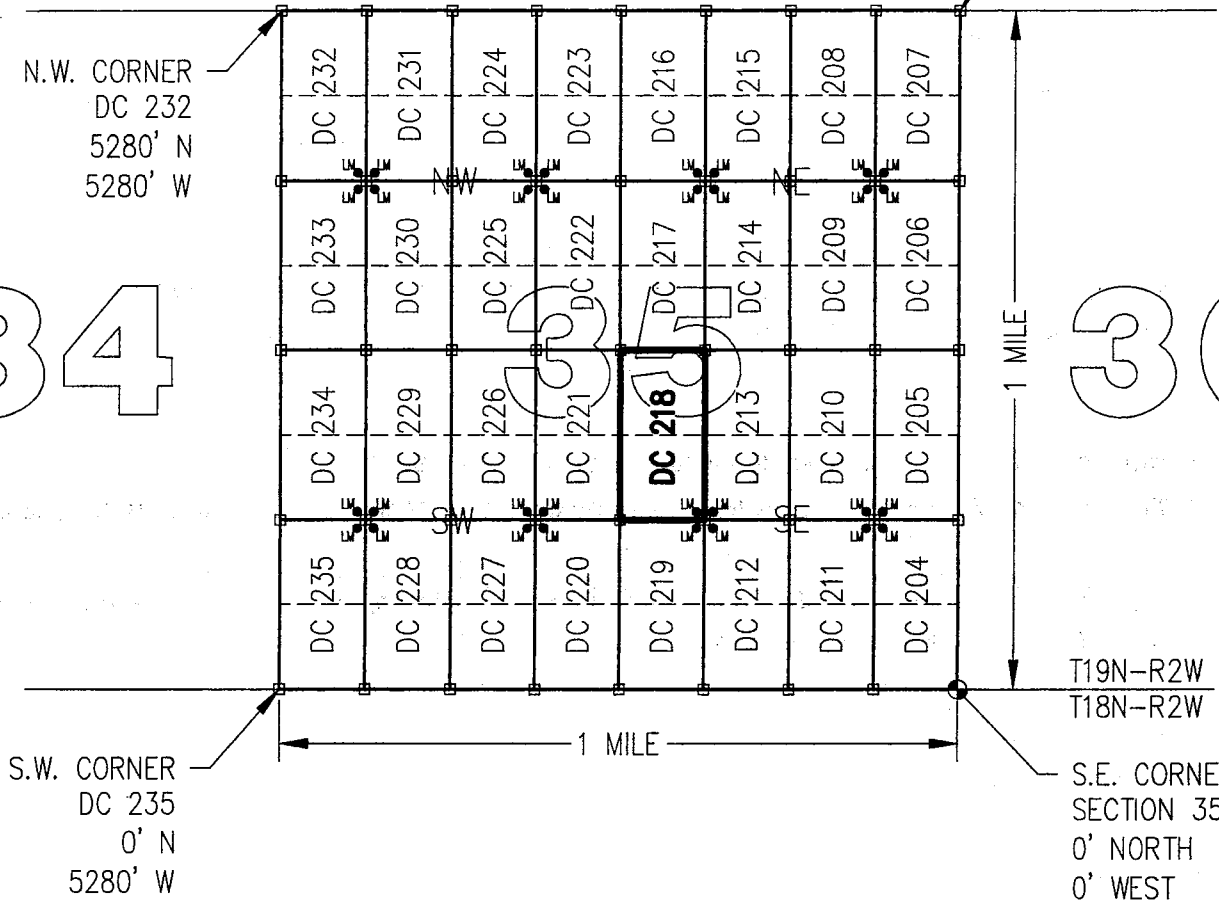
0 1500 3000

N.E. CORNER
DC 207
5280' N
0' W

N.W. CORNER
DC 232
5280' N
5280' W

34

36



CLAIM ACREAGE = 20 +/- ACRES

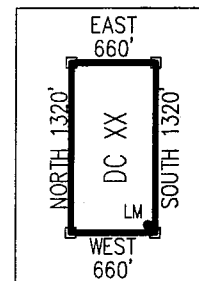
□ INDICATES CORNER OF PLACER CLAIM.
SET 2"x2"x5' WOODEN POST (TYPICAL).

LM • INDICATES LOCATION MONUMENT. SET 2"x2"x5' WOODEN
POST (INSIDE THE PLACER CLAIM) 4' by 4' FROM A
CORNER POST WITH A PLASTIC BOTTLE ATTACHED
CONTAINING THE LOCATION NOTICE (TYPICAL).

LOCATORS: DRAKE CEMENT, LLC
5745 N Scottsdale Rd, Suite B-110,
Scottsdale, AZ 85250

TYPICAL CLAIM DETAIL

(NOT TO SCALE)




AMC437673

Return to:
Mr. Marc A. Marra, Esq.
Fennemore Craig, P.C.
2394 E Camelback Rd, Suite 600
Phoenix AZ 85016-3429



**LOCATION NOTICE FOR PLACER MINING CLAIM
STATE OF ARIZONA, COUNTY OF YAVAPAI**

NOTICE IS HEREBY GIVEN that the **DC 219** Placer Mining claim has been located by:
DRAKE CEMENT, LLC
whose current mailing address is: 5745 N Scottsdale Rd,
Suite B-110, Scottsdale, AZ 85250



RECEIVED
YAVAPAI STATE OFFICE

This Placer mining claim consists of approximately **20** acres.

The general course of this claim is **North to South** and it is situated in the Puntteney Mining District, Yavapai County, Arizona. This claim is **1320** feet in length and **660** feet in width. This claim is marked by five monuments, constructed of 2" x 2" wood posts extending 4' above the ground, one at each corner and one at the location monument for this claim.

The location monument on which this Location Notice is posted is situated within:

Section 35, Township 19 North, Range 2 West, Gila and Salt River Meridian, Yavapai County, Arizona.

The location monument is set inside the **Northeast** corner of this claim, approximately **4' West** of the **East** line of the claim and **4' South** of the **North** line of the claim.

This claim encompasses the following Quarter Section(s), Section(s), Township(s) and Range(s):

NW ¼, SW ¼, SE ¼ &

SW ¼, SW ¼, SE ¼,


Section 35, T19N-R2W, G&SRM, Yavapai County, Arizona.

Depicted on the attached claim map.

THE SOUTHEAST CORNER OF THIS CLAIM IS 0'± NORTH & 1980'± WEST OF THE SOUTHEAST CORNER OF SECTION 35, T19N-R2W.

Located, dated and posted on the ground this 10th day of March, 2016.

Drake Cement, LLC (Owner)

By: 
Jody A. Stone, RLS (Agent)

RECEIVED
YAVAPAI STATE OFFICE
2016 APR 26 P 1: 51
YAVAPAI, ARIZONA

AMC 437674

"DC 219"

PLACER MINING CLAIM

NW1/4, SW1/4, SE1/4

&

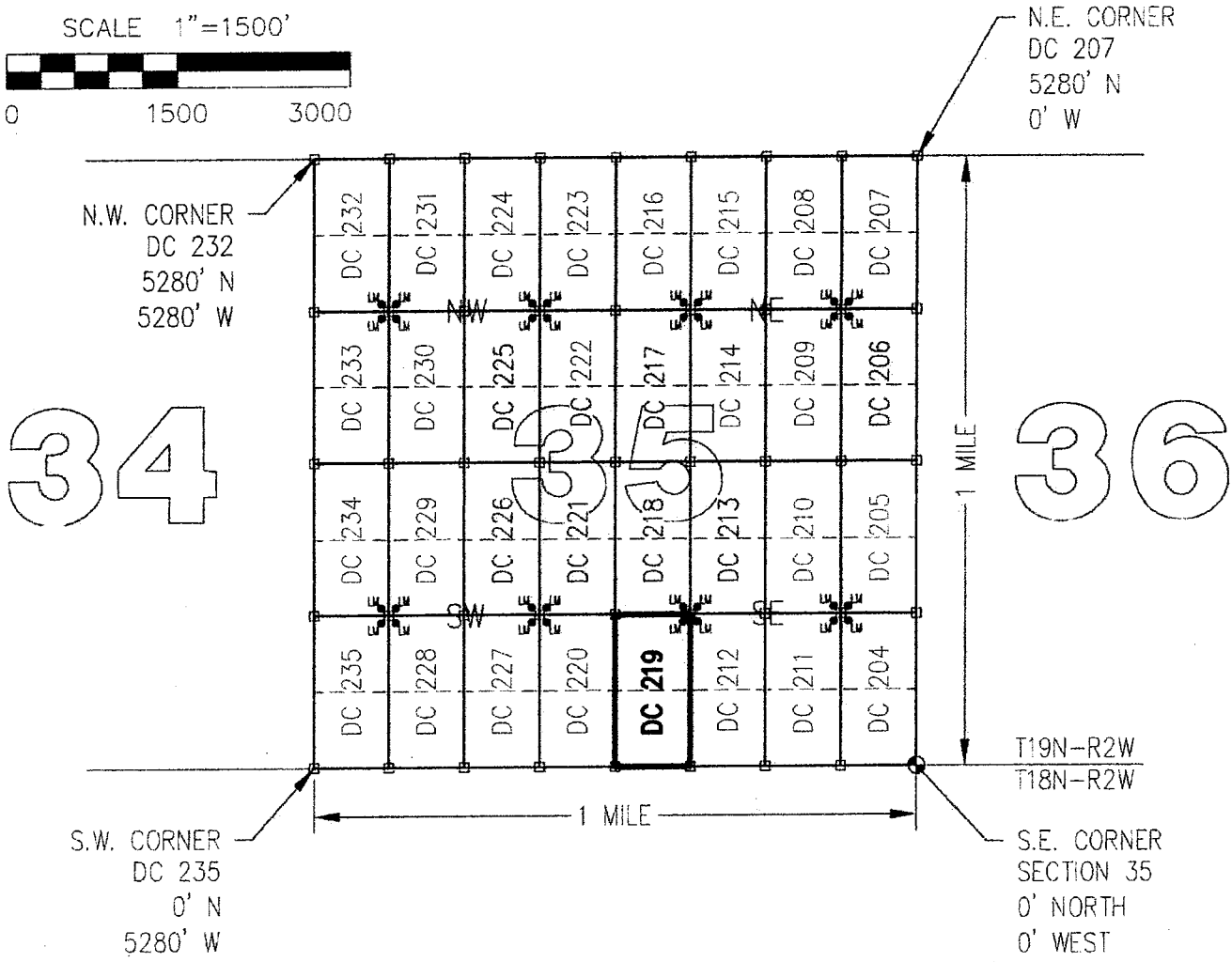
SW1/4, SW1/4, SE1/4 OF SECTION 35

T19N-R2W, G&SRM, YAVAPAI COUNTY, AZ

ALL CLAIMS ARE 1320' IN LENGTH & 660' IN WIDTH



SCALE 1"=1500'



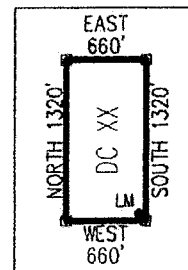
CLAIM ACREAGE = 20 +/- ACRES

□ INDICATES CORNER OF PLACER CLAIM.
SET 2"x2"x5' WOODEN POST (TYPICAL).

LM • INDICATES LOCATION MONUMENT. SET 2"x2"x5' WOODEN POST (INSIDE THE PLACER CLAIM) 4' BY 4' FROM A CORNER POST WITH A PLASTIC BOTTLE ATTACHED CONTAINING THE LOCATION NOTICE (TYPICAL).

LOCATORS: DRAKE CEMENT, LLC
5745 N Scottsdale Rd, Suite B-110,
Scottsdale, AZ 85250

TYPICAL CLAIM DETAIL
(NOT TO SCALE)




11713121

Return to:
Mr. Marc A. Marra, Esq.
Fennemore Craig, P.C.
2394 E Camelback Rd, Suite 600
Phoenix AZ 85016-3429

**LOCATION NOTICE FOR PLACER MINING CLAIM
STATE OF ARIZONA, COUNTY OF YAVAPAI**

NOTICE IS HEREBY GIVEN that the **DC 219** Placer Mining claim has been located by:
DRAKE CEMENT, LLC
whose current mailing address is: 5745 N Scottsdale Rd,
Suite B-110, Scottsdale, AZ 85250



This Placer mining claim consists of approximately **20** acres.

The general course of this claim is **North to South** and it is situated in the Punterney Mining District, Yavapai County, Arizona. This claim is **1320** feet in length and **660** feet in width. This claim is marked by five monuments, constructed of 2" x 2" wood posts extending 4' above the ground, one at each corner and one at the location monument for this claim.

The location monument on which this Location Notice is posted is situated within:

Section 35, Township 19 North, Range 2 West, Gila and Salt River Meridian, Yavapai County, Arizona.

The location monument is set inside the **Northeast** corner of this claim, approximately 4' **West** of the **East** line of the claim and 4' **South** of the **North** line of the claim.

This claim encompasses the following Quarter Section(s), Section(s), Township(s) and Range(s):

NW ¼, SW ¼, SE ¼ &

SW ¼, SW ¼, SE ¼,

Section 35, T19N-R2W, G&SRM, Yavapai County, Arizona.

Depicted on the attached claim map.

THE SOUTHEAST CORNER OF THIS CLAIM IS 0'± NORTH & 1980'± WEST OF THE SOUTHEAST CORNER OF SECTION 35, T19N-R2W.

Located, dated and posted on the ground this 10th day of March, 2016.

Drake Cement, LLC (Owner)

By: 
Jody A. Stone, RLS (Agent)

AMC 437674

"DC 219"

PLACER MINING CLAIM

NW1/4, SW1/4, SE1/4

&

SW1/4, SW1/4, SE1/4 OF SECTION 35

T19N-R2W, G&SRM, YAVAPAI COUNTY, AZ

ALL CLAIMS ARE 1320' IN LENGTH & 660' IN WIDTH



SCALE 1"=1500'



0 1500 3000

N.E. CORNER
DC 207
5280' N
0' W

N.W. CORNER
DC 232
5280' N
5280' W

34

36

1 MILE

1 MILE

T19N-R2W
T18N-R2W

S.W. CORNER
DC 235
0' N
5280' W

S.E. CORNER
SECTION 35
0' NORTH
0' WEST

CLAIM ACREAGE = 20 +/- ACRES

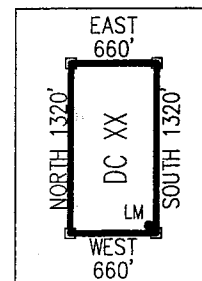
□ INDICATES CORNER OF PLACER CLAIM.
SET 2"x2"x5' WOODEN POST (TYPICAL).

LM • INDICATES LOCATION MONUMENT. SET 2"x2"x5' WOODEN
POST (INSIDE THE PLACER CLAIM) 4' by 4' FROM A
CORNER POST WITH A PLASTIC BOTTLE ATTACHED
CONTAINING THE LOCATION NOTICE (TYPICAL).

LOCATORS: DRAKE CEMENT, LLC
5745 N Scottsdale Rd, Suite B-110,
Scottsdale, AZ 85250

TYPICAL CLAIM DETAIL

(NOT TO SCALE)




ANCL 3716710

Return to:
Mr. Marc A. Marra, Esq.
Fennemore Craig, P.C.
2394 E Camelback Rd, Suite 600
Phoenix AZ 85016-3429



**LOCATION NOTICE FOR PLACER MINING CLAIM
STATE OF ARIZONA, COUNTY OF YAVAPAI**

NOTICE IS HEREBY GIVEN that the **DC 220** Placer Mining claim has been located by:
DRAKE CEMENT, LLC
whose current mailing address is: 5745 N Scottsdale Rd,
Suite B-110, Scottsdale, AZ 85250



This Placer mining claim consists of approximately **20** acres.

The general course of this claim is **North to South** and it is situated in the Puntteney Mining District, Yavapai County, Arizona. This claim is **1320** feet in length and **660** feet in width. This claim is marked by five monuments, constructed of 2" x 2" wood posts extending 4' above the ground, one at each corner and one at the location monument for this claim.

The location monument on which this Location Notice is posted is situated within:

Section 35, Township 19 North, Range 2 West, Gila and Salt River Meridian, Yavapai County, Arizona.

The location monument is set inside the **Northwest** corner of this claim, approximately 4' **East** of the **West** line of the claim and 4' **South** of the **North** line of the claim.

This claim encompasses the following Quarter Section(s), Section(s), Township(s) and Range(s):

NE ¼, SE ¼, SW ¼ &

SE ¼, SE ¼, SW ¼,

Section 35, T19N-R2W, G&SRM, Yavapai County, Arizona.

Depicted on the attached claim map.

THE SOUTHEAST CORNER OF THIS CLAIM IS 0'± NORTH & 2640'± WEST OF THE SOUTHEAST CORNER OF SECTION 35, T19N-R2W.

Located, dated and posted on the ground this 10th day of March, 2016.

Drake Cement, LLC (Owner)

By: 
Jody A. Stone, RLS (Agent)

RECEIVED
BLM / AZ STATE OFFICE
2016 APR 26 P 1:55
YAVAPAI COUNTY, ARIZONA

AMC 437675

"DC 220"

PLACER MINING CLAIM

NE1/4, SE1/4, SW1/4

&

SE1/4, SE1/4, SW1/4 OF SECTION 35

T19N-R2W, G&SRM, YAVAPAI COUNTY, AZ

ALL CLAIMS ARE 1320' IN LENGTH & 660' IN WIDTH



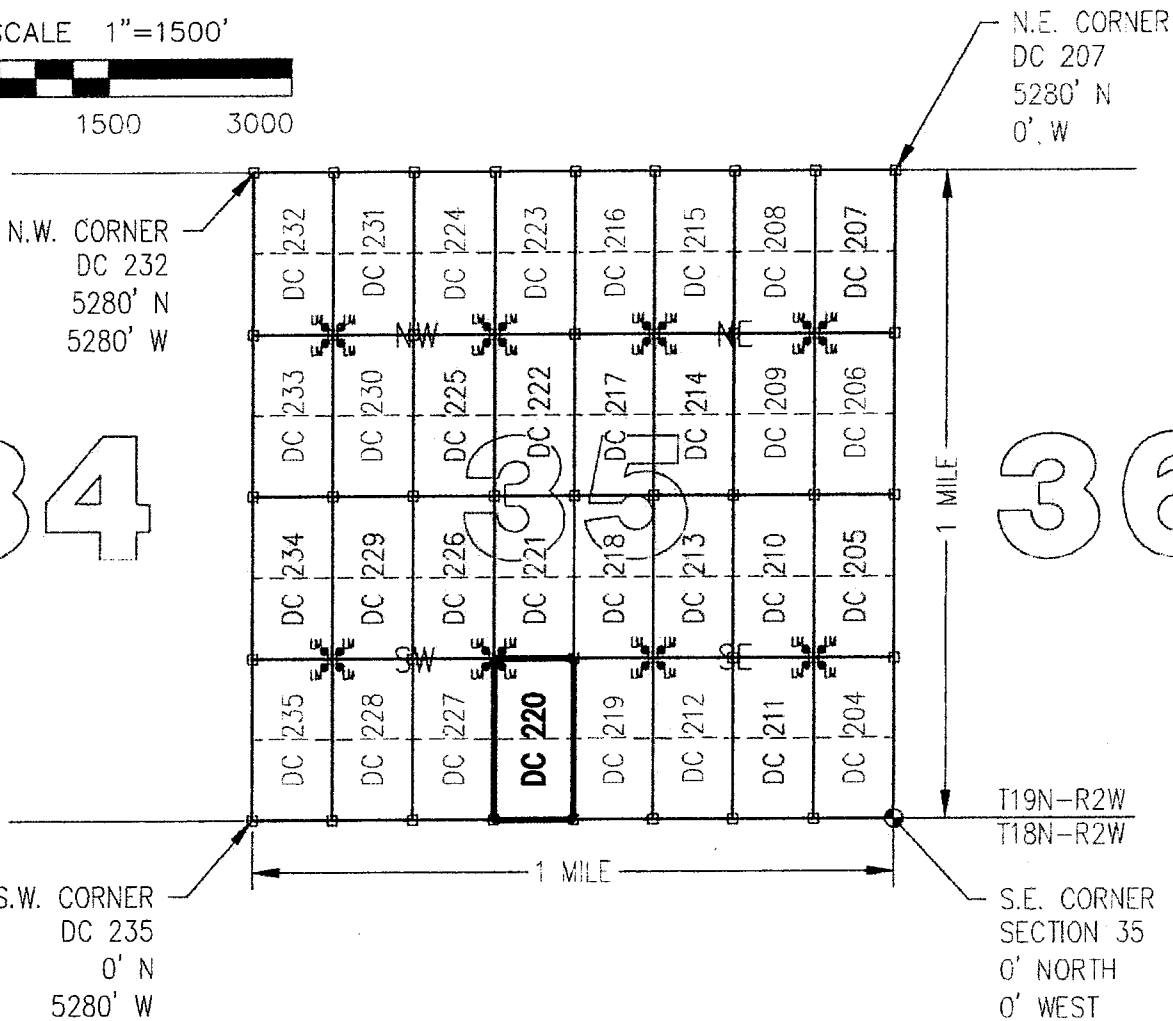
SCALE 1"=1500'



0 1500 3000

34

36



ANCH 37675

CLAIM ACREAGE = 20 +/- ACRES

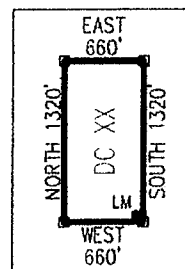
□ INDICATES CORNER OF PLACER CLAIM.
SET 2"x2"x5' WOODEN POST (TYPICAL).

LM • INDICATES LOCATION MONUMENT. SET 2"x2"x5' WOODEN POST (INSIDE THE PLACER CLAIM) 4' by 4' FROM A CORNER POST WITH A PLASTIC BOTTLE ATTACHED CONTAINING THE LOCATION NOTICE (TYPICAL).

LOCATORS: DRAKE CEMENT, LLC
5745 N Scottsdale Rd, Suite B-110,
Scottsdale, AZ 85250

TYPICAL CLAIM DETAIL


(NOT TO SCALE)



Return to:
Mr. Marc A. Marra, Esq.
Fennemore Craig, P.C.
2394 E Camelback Rd, Suite 600
Phoenix AZ 85016-3429

**LOCATION NOTICE FOR PLACER MINING CLAIM
STATE OF ARIZONA, COUNTY OF YAVAPAI**

NOTICE IS HEREBY GIVEN that the **DC 220** Placer Mining claim has been located by:
DRAKE CEMENT, LLC
whose current mailing address is: 5745 N Scottsdale Rd,
Suite B-110, Scottsdale, AZ 85250



This Placer mining claim consists of approximately **20** acres.

The general course of this claim is **North to South** and it is situated in the Puntenney Mining District, Yavapai County, Arizona. This claim is **1320** feet in length and **660** feet in width. This claim is marked by five monuments, constructed of 2" x 2" wood posts extending 4' above the ground, one at each corner and one at the location monument for this claim.

The location monument on which this Location Notice is posted is situated within:

Section 35, Township 19 North, Range 2 West, Gila and Salt River Meridian, Yavapai County, Arizona.

The location monument is set inside the **Northwest** corner of this claim, approximately 4' **East** of the **West** line of the claim and 4' **South** of the **North** line of the claim.

This claim encompasses the following Quarter Section(s), Section(s), Township(s) and Range(s):

NE ¼, SE ¼, SW ¼ &

SE ¼, SE ¼, SW ¼,

Section 35, T19N-R2W, G&SRM, Yavapai County, Arizona.

Depicted on the attached claim map.

THE SOUTHEAST CORNER OF THIS CLAIM IS 0'± NORTH & 2640'± WEST OF THE SOUTHEAST CORNER OF SECTION 35, T19N-R2W.

Located, dated and posted on the ground this 10th day of March, 2016.

Drake Cement, LLC (Owner)

By: 
Jody A. Stone, RLS (Agent)

AMC 437675

"DC 220"

PLACER MINING CLAIM

NE1/4, SE1/4, SW1/4

&

SE1/4, SE1/4, SW1/4 OF SECTION 35

T19N-R2W, G&SRM, YAVAPAI COUNTY, AZ

ALL CLAIMS ARE 1320' IN LENGTH & 660' IN WIDTH



SCALE 1"=1500'



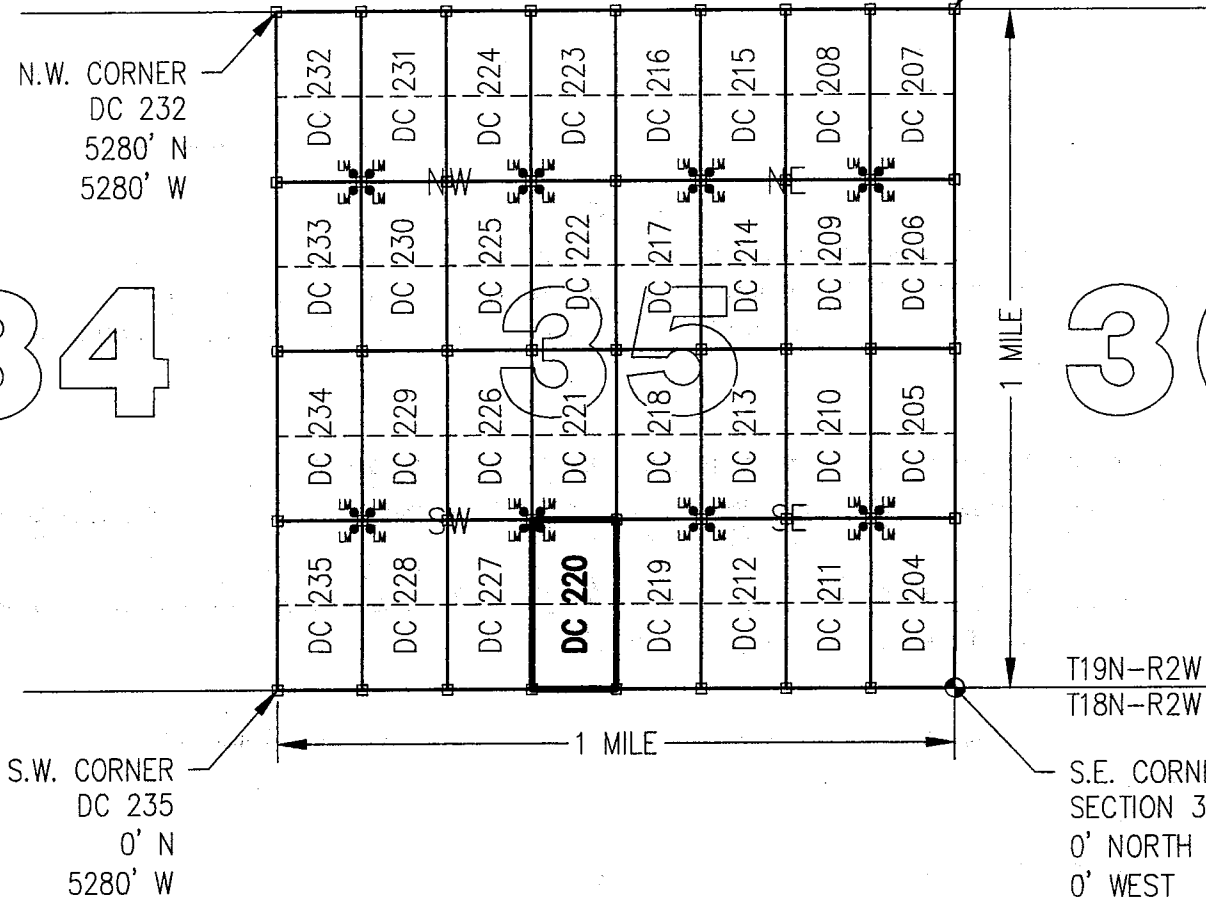
0 1500 3000

N.E. CORNER
DC 207
5280' N
0' W

N.W. CORNER
DC 232
5280' N
5280' W

34

36



CLAIM ACREAGE = 20 +/- ACRES

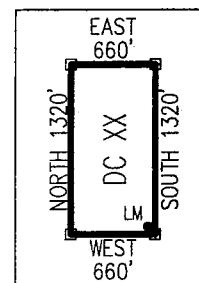
□ INDICATES CORNER OF PLACER CLAIM.
SET 2"x2"x5' WOODEN POST (TYPICAL).

LM • INDICATES LOCATION MONUMENT. SET 2"x2"x5' WOODEN
POST (INSIDE THE PLACER CLAIM) 4' by 4' FROM A
CORNER POST WITH A PLASTIC BOTTLE ATTACHED
CONTAINING THE LOCATION NOTICE (TYPICAL).

LOCATORS: DRAKE CEMENT, LLC
5745 N Scottsdale Rd, Suite B-110,
Scottsdale, AZ 85250

TYPICAL CLAIM DETAIL

(NOT TO SCALE)




ANCL 37675

Return to:
Mr. Marc A. Marra, Esq.
Fennemore Craig, P.C.
2394 E Camelback Rd, Suite 600
Phoenix AZ 85016-3429



**LOCATION NOTICE FOR PLACER MINING CLAIM
STATE OF ARIZONA, COUNTY OF YAVAPAI**

NOTICE IS HEREBY GIVEN that the **DC 221** Placer Mining claim has been located by:
DRAKE CEMENT, LLC
whose current mailing address is: 5745 N Scottsdale Rd,
Suite B-110, Scottsdale, AZ 85250



RECEIVED
YAVAPAI STATE OFFICE

This Placer mining claim consists of approximately **20** acres.

The general course of this claim is **North to South** and it is situated in the Puntenney Mining District, Yavapai County, Arizona. This claim is **1320** feet in length and **660** feet in width. This claim is marked by five monuments, constructed of 2" x 2" wood posts extending 4' above the ground, one at each corner and one at the location monument for this claim.

The location monument on which this Location Notice is posted is situated within:

Section 35, Township 19 North, Range 2 West, Gila and Salt River Meridian, Yavapai County, Arizona.

The location monument is set inside the **Southwest** corner of this claim, approximately 4' **East** of the **West** line of the claim and 4' **North** of the **South** line of the claim.

This claim encompasses the following Quarter Section(s), Section(s), Township(s) and Range(s):

NE ¼, NE ¼, SW ¼ &

SE ¼, NE ¼, SW ¼,

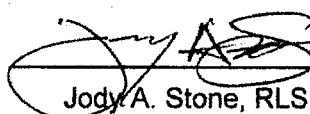
Section 35, T19N-R2W, G&SRM, Yavapai County, Arizona.

Depicted on the attached claim map.

THE SOUTHEAST CORNER OF THIS CLAIM IS 1320'± NORTH & 2640'± WEST OF THE SOUTHEAST CORNER OF SECTION 35, T19N-R2W.

Located, dated and posted on the ground this 10th day of March, 2016.

Drake Cement, LLC (Owner)

By: 
Jody A. Stone, RLS (Agent)

RECEIVED
YAVAPAI STATE OFFICE
2016 APR 26 P 1:55
PHOENIX, ARIZONA

AMC437676

"DC 221"

PLACER MINING CLAIM

NE1/4, NE1/4, SW1/4

&

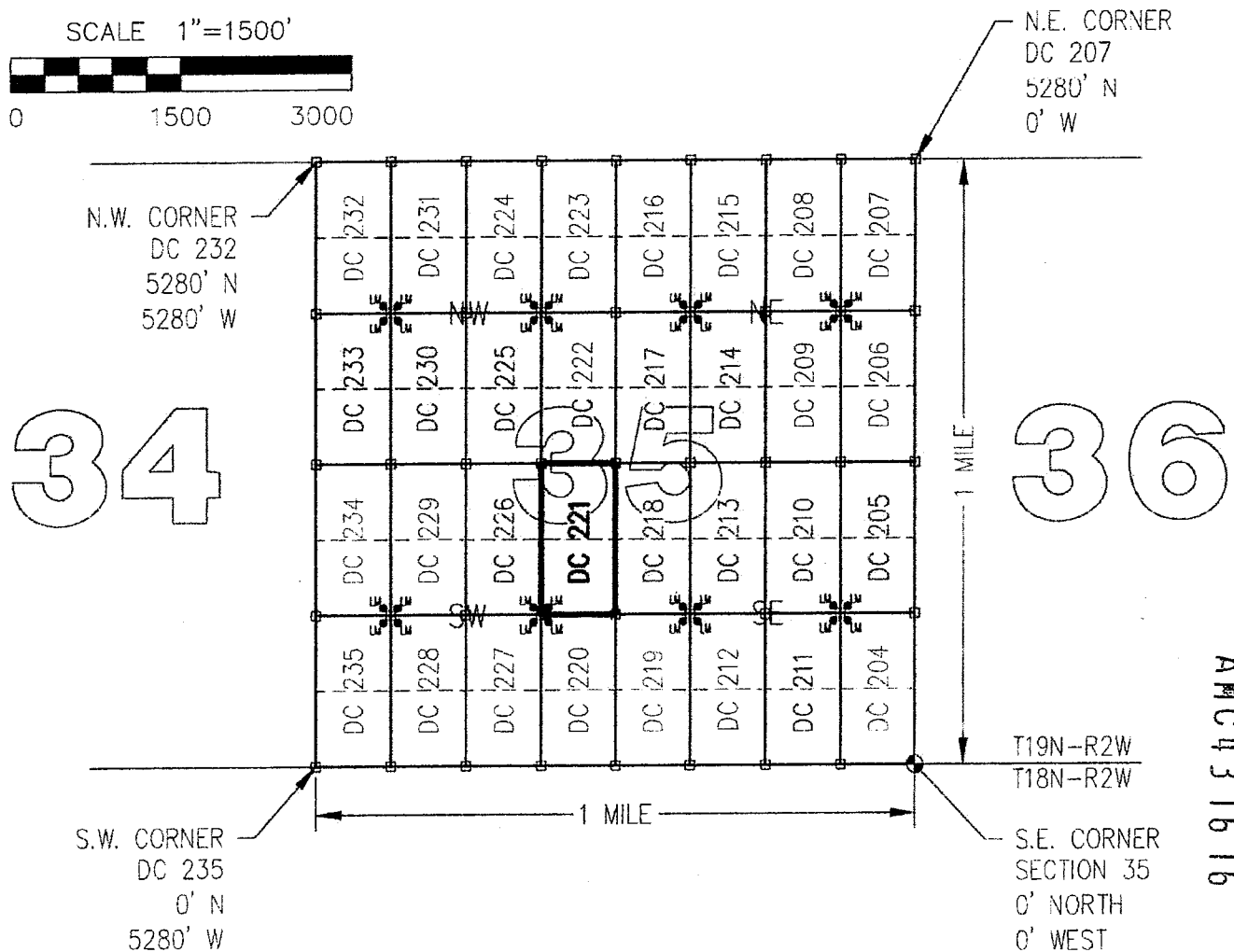

SE1/4, NE1/4, SW1/4 OF SECTION 35

T19N-R2W, G&SRM, YAVAPAI COUNTY, AZ

ALL CLAIMS ARE 1320' IN LENGTH & 660' IN WIDTH



SCALE 1"=1500'



CLAIM ACREAGE = 20 +/- ACRES

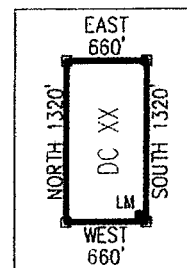
□ INDICATES CORNER OF PLACER CLAIM.
SET 2"x2"x5' WOODEN POST (TYPICAL).

LM • INDICATES LOCATION MONUMENT. SET 2"x2"x5' WOODEN
POST (INSIDE THE PLACER CLAIM) 4' by 4' FROM A
CORNER POST WITH A PLASTIC BOTTLE ATTACHED
CONTAINING THE LOCATION NOTICE (TYPICAL).

LOCATORS: DRAKE CEMENT, LLC
5745 N Scottsdale Rd, Suite B-110,
Scottsdale, AZ 85250

TYPICAL CLAIM DETAIL

(NOT TO SCALE)



Return to:
Mr. Marc A. Marra, Esq.
Fennemore Craig, P.C.
2394 E Camelback Rd, Suite 600
Phoenix AZ 85016-3429


**LOCATION NOTICE FOR PLACER MINING CLAIM
STATE OF ARIZONA, COUNTY OF YAVAPAI**

NOTICE IS HEREBY GIVEN that the **DC 221** Placer

Mining claim has been located by:

DRAKE CEMENT, LLC

whose current mailing address is: 5745 N Scottsdale Rd,
Suite B-110, Scottsdale, AZ 85250



This Placer mining claim consists of approximately **20** acres.

The general course of this claim is **North to South** and it is situated in the Puntenney Mining District, Yavapai County, Arizona. This claim is **1320** feet in length and **660** feet in width. This claim is marked by five monuments, constructed of 2" x 2" wood posts extending 4' above the ground, one at each corner and one at the location monument for this claim.

The location monument on which this Location Notice is posted is situated within:

Section 35, Township 19 North, Range 2 West, Gila and Salt River Meridian, Yavapai County, Arizona.

The location monument is set inside the **Southwest** corner of this claim, approximately 4' **East** of the **West** line of the claim and 4' **North** of the **South** line of the claim.

This claim encompasses the following Quarter Section(s), Section(s), Township(s) and Range(s):

NE ¼, NE ¼, SW ¼ &

SE ¼, NE ¼, SW ¼,

Section 35, T19N-R2W, G&SRM, Yavapai County, Arizona.

Depicted on the attached claim map.

THE SOUTHEAST CORNER OF THIS CLAIM IS 1320'± NORTH & 2640'± WEST OF THE SOUTHEAST CORNER OF SECTION 35, T19N-R2W.

Located, dated and posted on the ground this 10th day of March, 2016.

Drake Cement, LLC (Owner)

By: 
Jody A. Stone, RLS (Agent)

AMC437676

"DC 221"

PLACER MINING CLAIM

NE1/4, NE1/4, SW1/4

&

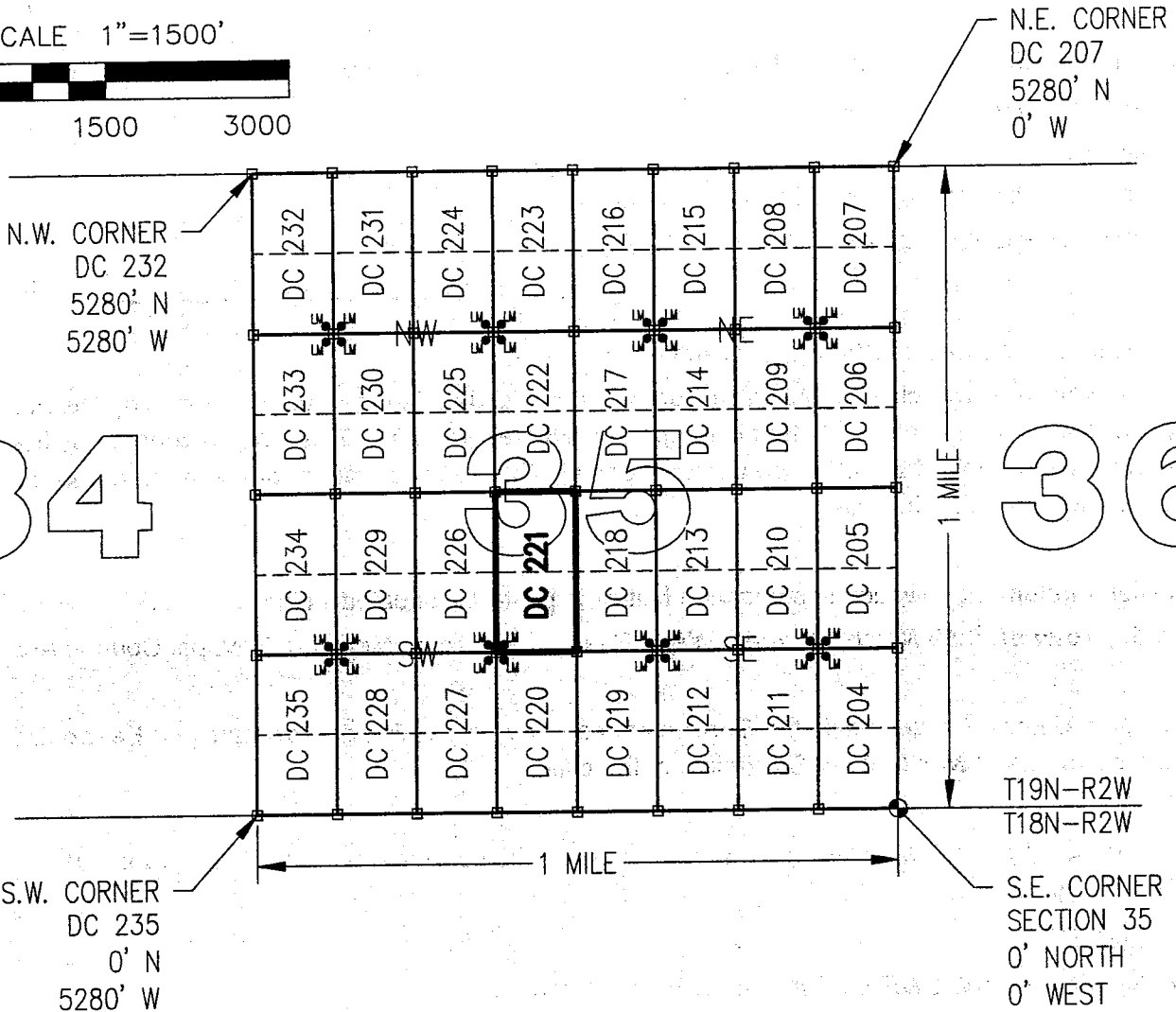

SE1/4, NE1/4, SW1/4 OF SECTION 35

T19N-R2W, G&SRM, YAVAPAI COUNTY, AZ

ALL CLAIMS ARE 1320' IN LENGTH & 660' IN WIDTH



SCALE 1"=1500'



CLAIM ACREAGE = 20 +/- ACRES

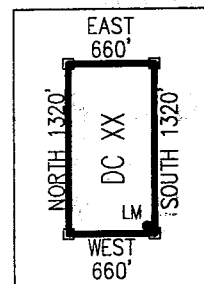
□ INDICATES CORNER OF PLACER CLAIM.
SET 2"x2"x5' WOODEN POST (TYPICAL).

LM • INDICATES LOCATION MONUMENT. SET 2"x2"x5' WOODEN
POST (INSIDE THE PLACER CLAIM) 4' by 4' FROM A
CORNER POST WITH A PLASTIC BOTTLE ATTACHED
CONTAINING THE LOCATION NOTICE (TYPICAL).

LOCATORS: DRAKE CEMENT, LLC
5745 N Scottsdale Rd, Suite B-110,
Scottsdale, AZ 85250

TYPICAL CLAIM DETAIL

(NOT TO SCALE)




Return to:
Mr. Marc A. Marra, Esq.
Fennemore Craig, P.C.
2394 E Camelback Rd, Suite 600
Phoenix AZ 85016-3429



**LOCATION NOTICE FOR PLACER MINING CLAIM
STATE OF ARIZONA, COUNTY OF YAVAPAI**

NOTICE IS HEREBY GIVEN that the **DC 222** Placer Mining claim has been located by:
DRAKE CEMENT, LLC
whose current mailing address is: 5745 N Scottsdale Rd,
Suite B-110, Scottsdale, AZ 85250



This Placer mining claim consists of approximately **20** acres.

The general course of this claim is **North to South** and it is situated in the Puntteney Mining District, Yavapai County, Arizona. This claim is **1320** feet in length and **660** feet in width. This claim is marked by five monuments, constructed of 2" x 2" wood posts extending 4' above the ground, one at each corner and one at the location monument for this claim.

The location monument on which this Location Notice is posted is situated within:

Section 35, Township 19 North, Range 2 West, Gila and Salt River Meridian, Yavapai County, Arizona.

The location monument is set inside the **Northwest** corner of this claim, approximately 4' **East** of the **West** line of the claim and 4' **South** of the **North** line of the claim.

This claim encompasses the following Quarter Section(s), Section(s), Township(s) and Range(s):

NE 1/4, SE 1/4, NW 1/4 &

SE 1/4, SE 1/4, NW 1/4,

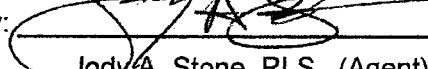
Section 35, T19N-R2W, G&SRM, Yavapai County, Arizona.

Depicted on the attached claim map.

THE SOUTHEAST CORNER OF THIS CLAIM IS 2640'± NORTH & 2640'± WEST OF THE SOUTHEAST CORNER OF SECTION 35, T19N-R2W.

Located, dated and posted on the ground this 10th day of March, 2016.

Drake Cement, LLC (Owner)

By: 
Jody A. Stone, RLS (Agent)

RECEIVED
PHOENIX, ARIZONA
2016 APR 26 P 1:55
PHOENIX, ARIZONA

ANCI 37677

"DC 222"

PLACER MINING CLAIM

NE1/4, SE1/4, NW1/4

&

SE1/4, SE1/4, NW1/4 OF SECTION 35

T19N-R2W, G&SRM, YAVAPAI COUNTY, AZ

ALL CLAIMS ARE 1320' IN LENGTH & 660' IN WIDTH



SCALE 1"=1500'



0 1500 3000

34

36

N.W. CORNER
DC 232
5280' N
5280' W

N.E. CORNER
DC 207
5280' N
0' W

S.W. CORNER
DC 235
0' N
5280' W

S.E. CORNER
SECTION 35
0' NORTH
0' WEST

CLAIM ACREAGE = 20 +/- ACRES

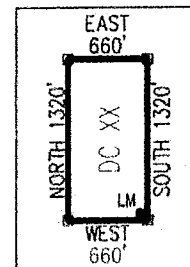
□ INDICATES CORNER OF PLACER CLAIM.
SET 2"x2"x5' WOODEN POST (TYPICAL).

LM • INDICATES LOCATION MONUMENT. SET 2"x2"x5' WOODEN
POST (INSIDE THE PLACER CLAIM) 4' by 4' FROM A
CORNER POST WITH A PLASTIC BOTTLE ATTACHED
CONTAINING THE LOCATION NOTICE (TYPICAL).

LOCATORS: DRAKE CEMENT, LLC
5745 N Scottsdale Rd, Suite B-110,
Scottsdale, AZ 85250

TYPICAL CLAIM DETAIL

(NOT TO SCALE)



ANCL 37677

Return to:
Mr. Marc A. Marra, Esq.
Fennemore Craig, P.C.
2394 E Camelback Rd, Suite 600
Phoenix AZ 85016-3429


**LOCATION NOTICE FOR PLACER MINING CLAIM
STATE OF ARIZONA, COUNTY OF YAVAPAI**

NOTICE IS HEREBY GIVEN that the **DC 222** Placer

Mining claim has been located by:

DRAKE CEMENT, LLC

whose current mailing address is: 5745 N Scottsdale Rd,
Suite B-110, Scottsdale, AZ 85250



This Placer mining claim consists of approximately **20** acres.

The general course of this claim is **North to South** and it is situated in the Puntenney Mining District, Yavapai County, Arizona. This claim is **1320** feet in length and **660** feet in width. This claim is marked by five monuments, constructed of 2" x 2" wood posts extending 4' above the ground, one at each corner and one at the location monument for this claim.

The location monument on which this Location Notice is posted is situated within:

Section 35, Township 19 North, Range 2 West, Gila and Salt River Meridian, Yavapai County, Arizona.

The location monument is set inside the **Northwest** corner of this claim, approximately 4' **East** of the **West** line of the claim and 4' **South** of the **North** line of the claim.

This claim encompasses the following Quarter Section(s), Section(s), Township(s) and Range(s):

NE ¼, SE ¼, NW ¼ &

SE ¼, SE ¼, NW ¼,

Section 35, T19N-R2W, G&SRM, Yavapai County, Arizona.

Depicted on the attached claim map.

THE SOUTHEAST CORNER OF THIS CLAIM IS 2640'± NORTH & 2640'± WEST OF THE SOUTHEAST CORNER OF SECTION 35, T19N-R2W.

Located, dated and posted on the ground this 10th day of March, 2016.

Drake Cement, LLC (Owner)

By:


Jody A. Stone, RLS (Agent)

AMCH 37677

"DC 222"

PLACER MINING CLAIM

NE1/4, SE1/4, NW1/4

&

SE1/4, SE1/4, NW1/4 OF SECTION 35

T19N-R2W, G&SRM, YAVAPAI COUNTY, AZ

ALL CLAIMS ARE 1320' IN LENGTH & 660' IN WIDTH



SCALE 1"=1500'



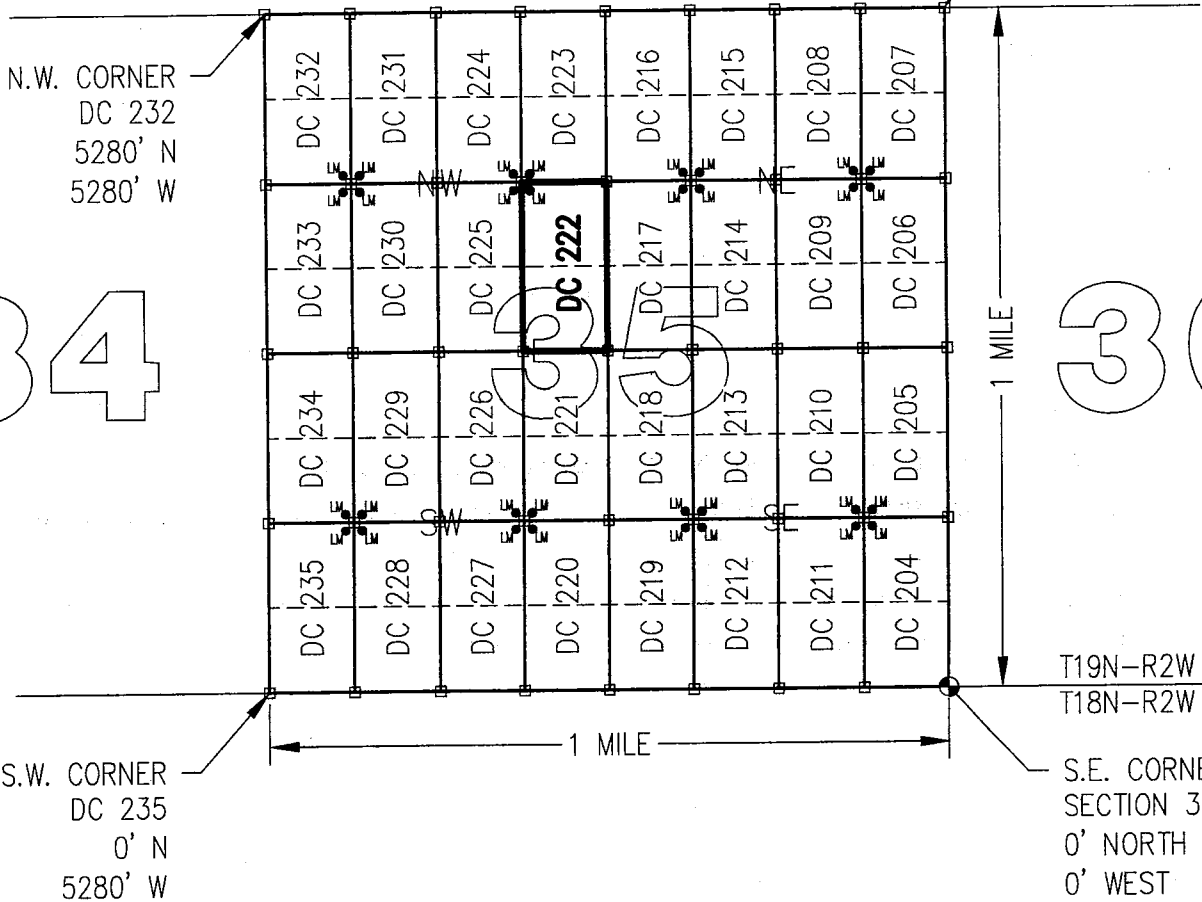
0 1500 3000

N.E. CORNER
DC 207
5280' N
0' W

N.W. CORNER
DC 232
5280' N
5280' W

34

36



CLAIM ACREAGE = 20 +/- ACRES

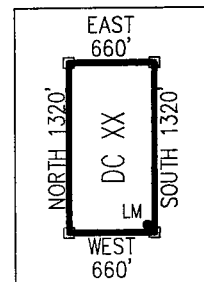
□ INDICATES CORNER OF PLACER CLAIM.
SET 2"x2"x5' WOODEN POST (TYPICAL).

LM • INDICATES LOCATION MONUMENT. SET 2"x2"x5' WOODEN
POST (INSIDE THE PLACER CLAIM) 4' by 4' FROM A
CORNER POST WITH A PLASTIC BOTTLE ATTACHED
CONTAINING THE LOCATION NOTICE (TYPICAL).

LOCATORS: DRAKE CEMENT, LLC
5745 N Scottsdale Rd, Suite B-110,
Scottsdale, AZ 85250

TYPICAL CLAIM DETAIL

(NOT TO SCALE)




AMC1137677

Return to:
Mr. Marc A. Marra, Esq.
Fennemore Craig, P.C.
2394 E Camelback Rd, Suite 600
Phoenix AZ 85016-3429



**LOCATION NOTICE FOR PLACER MINING CLAIM
STATE OF ARIZONA, COUNTY OF YAVAPAI**

NOTICE IS HEREBY GIVEN that the **DC 223** Placer Mining claim has been located by:
DRAKE CEMENT, LLC
whose current mailing address is: 5745 N Scottsdale Rd,
Suite B-110, Scottsdale, AZ 85250



This Placer mining claim consists of approximately **20** acres.

The general course of this claim is **North to South** and it is situated in the Puntteney Mining District, Yavapai County, Arizona. This claim is **1320** feet in length and **660** feet in width. This claim is marked by five monuments, constructed of 2" x 2" wood posts extending 4' above the ground, one at each corner and one at the location monument for this claim.

The location monument on which this Location Notice is posted is situated within:

Section 35, Township 19 North, Range 2 West, Gila and Salt River Meridian, Yavapai County, Arizona.

The location monument is set inside the **Southwest** corner of this claim, approximately 4' **East** of the **West** line of the claim and 4' **North** of the **South** line of the claim.

This claim encompasses the following Quarter Section(s), Section(s), Township(s) and Range(s):

NE ¼, NE ¼, NW ¼ &

SE ¼, NE ¼, NW ¼,

Section 35, T19N-R2W, G&SRM, Yavapai County, Arizona.

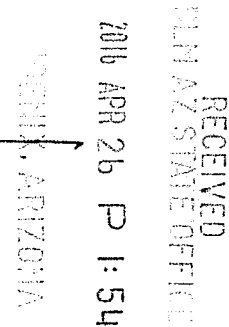
Depicted on the attached claim map.

THE SOUTHEAST CORNER OF THIS CLAIM IS 3960'± NORTH & 2640'± WEST OF THE SOUTHEAST CORNER OF SECTION 35, T19N-R2W.

Located, dated and posted on the ground this 10th day of March, 2016.

Drake Cement, LLC (Owner)

By: 
Jody A. Stone, RLS (Agent)



AMC437678

"DC 223"

PLACER MINING CLAIM

NE1/4, NE1/4, NW1/4

&

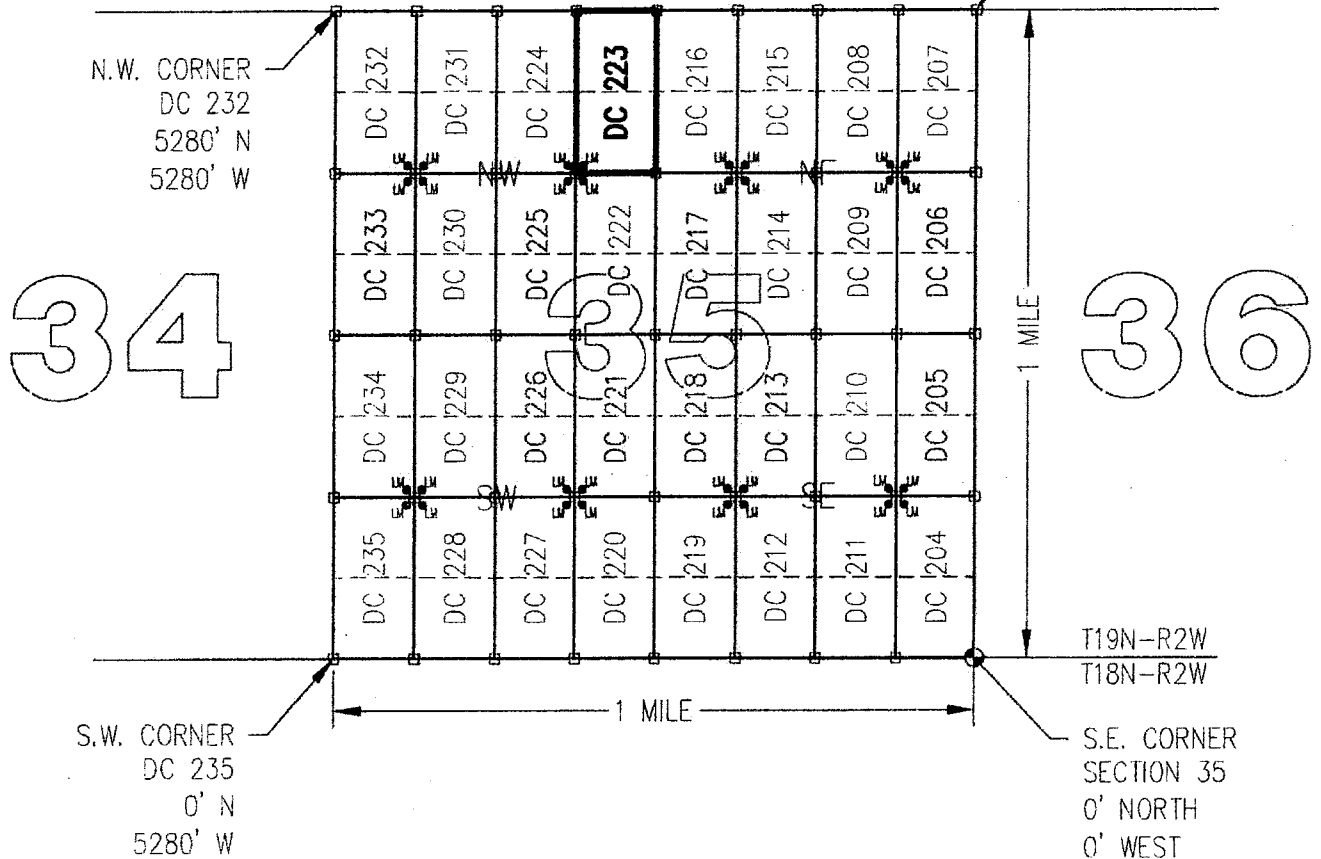

SE1/4, NE1/4, NW1/4 OF SECTION 35

T19N-R2W, G&SRM, YAVAPAI COUNTY, AZ

ALL CLAIMS ARE 1320' IN LENGTH & 660' IN WIDTH



SCALE 1"=1500'



CLAIM ACREAGE = 20 +/- ACRES

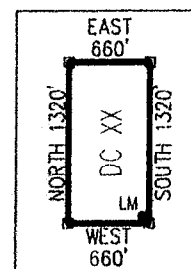
□ INDICATES CORNER OF PLACER CLAIM.
SET 2"x2"x5' WOODEN POST (TYPICAL).

LM • INDICATES LOCATION MONUMENT. SET 2"x2"x5' WOODEN POST (INSIDE THE PLACER CLAIM) 4' by 4' FROM A CORNER POST WITH A PLASTIC BOTTLE ATTACHED CONTAINING THE LOCATION NOTICE (TYPICAL).

LOCATORS: DRAKE CEMENT, LLC
5745 N Scottsdale Rd, Suite B-110,
Scottsdale, AZ 85250

TYPICAL CLAIM DETAIL

(NOT TO SCALE)



814511318

Return to:
Mr. Marc A. Marra, Esq.
Fennemore Craig, P.C.
2394 E Camelback Rd, Suite 600
Phoenix AZ 85016-3429


**LOCATION NOTICE FOR PLACER MINING CLAIM
STATE OF ARIZONA, COUNTY OF YAVAPAI**

NOTICE IS HEREBY GIVEN that the **DC 223 Placer**

Mining claim has been located by:

DRAKE CEMENT, LLC

whose current mailing address is: 5745 N Scottsdale Rd,
Suite B-110, Scottsdale, AZ 85250



This Placer mining claim consists of approximately **20** acres.

The general course of this claim is **North to South** and it is situated in the Puntteney Mining District, Yavapai County, Arizona. This claim is **1320** feet in length and **660** feet in width. This claim is marked by five monuments, constructed of 2" x 2" wood posts extending 4' above the ground, one at each corner and one at the location monument for this claim.

The location monument on which this Location Notice is posted is situated within:

Section 35, Township 19 North, Range 2 West, Gila and Salt River Meridian, Yavapai County, Arizona.

The location monument is set inside the **Southwest** corner of this claim, approximately 4' **East** of the **West** line of the claim and 4' **North** of the **South** line of the claim.

This claim encompasses the following Quarter Section(s), Section(s), Township(s) and Range(s):

NE ¼, NE ¼, NW ¼ &

SE ¼, NE ¼, NW ¼,

Section 35, T19N-R2W, G&SRM, Yavapai County, Arizona.

Depicted on the attached claim map.

THE SOUTHEAST CORNER OF THIS CLAIM IS 3960'± NORTH & 2640'± WEST OF THE SOUTHEAST CORNER OF SECTION 35, T19N-R2W.

Located, dated and posted on the ground this 10th day of March, 2016.

Drake Cement, LLC (Owner)

By:

Jody A. Stone, RLS (Agent)

AMC437678

"DC 223"

PLACER MINING CLAIM

NE1/4, NE1/4, NW1/4

&

SE1/4, NE1/4, NW1/4 OF SECTION 35

T19N-R2W, G&SRM, YAVAPAI COUNTY, AZ

ALL CLAIMS ARE 1320' IN LENGTH & 660' IN WIDTH



SCALE 1"=1500'



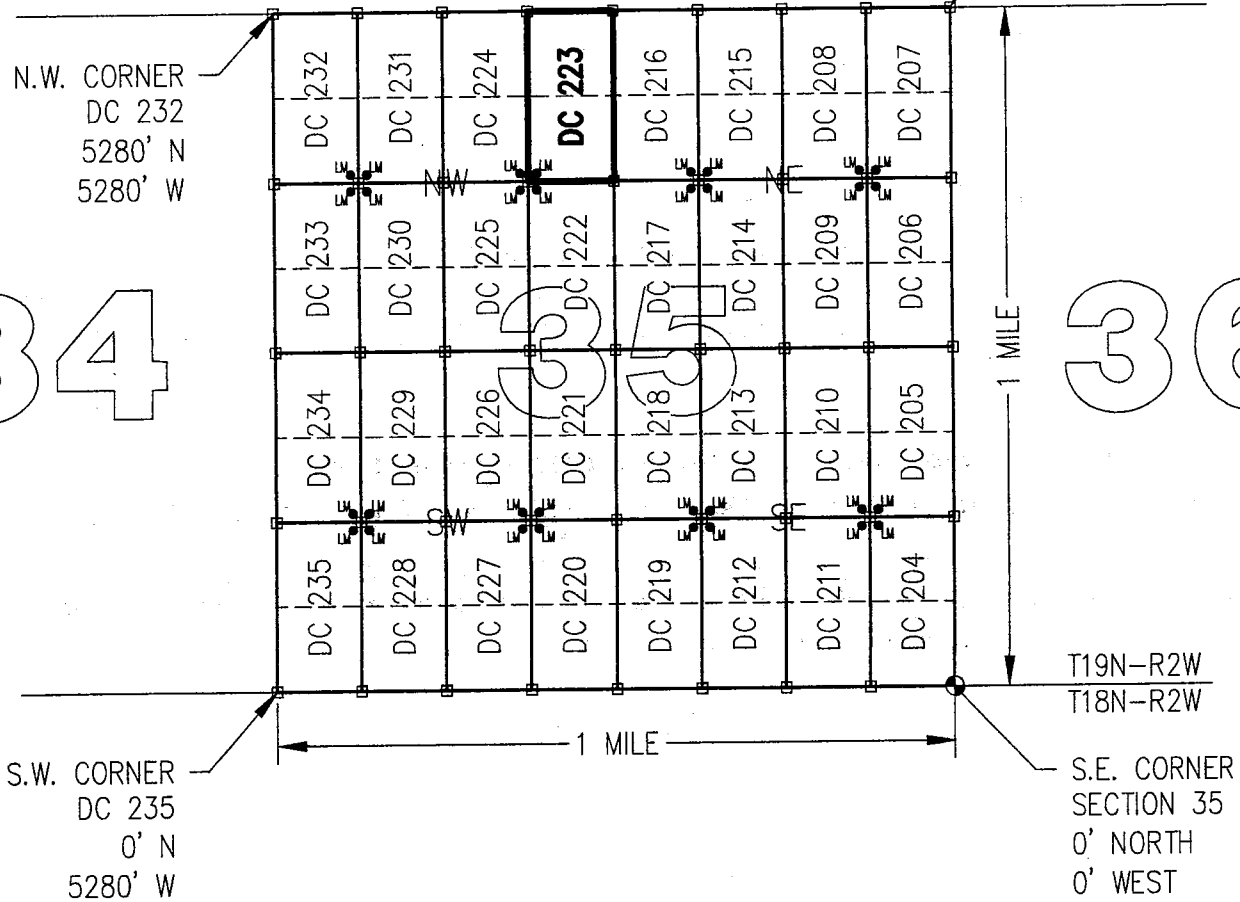
0 1500 3000

N.W. CORNER
DC 232
5280' N
5280' W

N.E. CORNER
DC 207
5280' N
0' W

34

36



CLAIM ACREAGE = 20 +/- ACRES

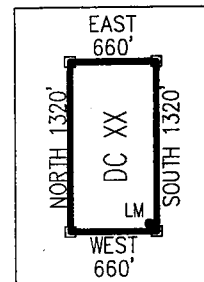
□ INDICATES CORNER OF PLACER CLAIM.
SET 2"x2"x5' WOODEN POST (TYPICAL).

LM • INDICATES LOCATION MONUMENT. SET 2"x2"x5' WOODEN
POST (INSIDE THE PLACER CLAIM) 4' by 4' FROM A
CORNER POST WITH A PLASTIC BOTTLE ATTACHED
CONTAINING THE LOCATION NOTICE (TYPICAL).

LOCATORS: DRAKE CEMENT, LLC
5745 N Scottsdale Rd, Suite B-110,
Scottsdale, AZ 85250

TYPICAL CLAIM DETAIL

(NOT TO SCALE)




ANCL 37678

Return to:
Mr. Marc A. Marra, Esq.
Fennemore Craig, P.C.
2394 E Camelback Rd, Suite 600
Phoenix AZ 85016-3429



**LOCATION NOTICE FOR PLACER MINING CLAIM
STATE OF ARIZONA, COUNTY OF YAVAPAI**

NOTICE IS HEREBY GIVEN that the **DC 224** Placer Mining claim has been located by:
DRAKE CEMENT, LLC
whose current mailing address is: 5745 N Scottsdale Rd,
Suite B-110, Scottsdale, AZ 85250



This Placer mining claim consists of approximately **20** acres.

The general course of this claim is **North to South** and it is situated in the Puntenney Mining District, Yavapai County, Arizona. This claim is **1320** feet in length and **660** feet in width. This claim is marked by five monuments, constructed of 2" x 2" wood posts extending 4' above the ground, one at each corner and one at the location monument for this claim.

The location monument on which this Location Notice is posted is situated within:

Section 35, Township 19 North, Range 2 West, Gila and Salt River Meridian, Yavapai County, Arizona.

The location monument is set inside the **Southeast** corner of this claim, approximately 4' **West** of the **East** line of the claim and 4' **North** of the **South** line of the claim.

This claim encompasses the following Quarter Section(s), Section(s), Township(s) and Range(s):

NW ¼, NE ¼, NW ¼ &

SW ¼, NE ¼, NW ¼,

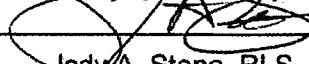
Section 35, T19N-R2W, G&SRM, Yavapai County, Arizona.

Depicted on the attached claim map.

THE SOUTHEAST CORNER OF THIS CLAIM IS 3960'± NORTH & 3300'± WEST OF THE SOUTHEAST CORNER OF SECTION 35, T19N-R2W.

Located, dated and posted on the ground this 10th day of March, 2016.

Drake Cement, LLC (Owner)

By: 
Jody A. Stone, RLS (Agent)

RECEIVED
STATE OFFICE
2016 APR 26 P 1:54
YAVAPAI COUNTY, ARIZONA

AMC437679

"DC 224"

PLACER MINING CLAIM

NW1/4, NE1/4, NW1/4

&

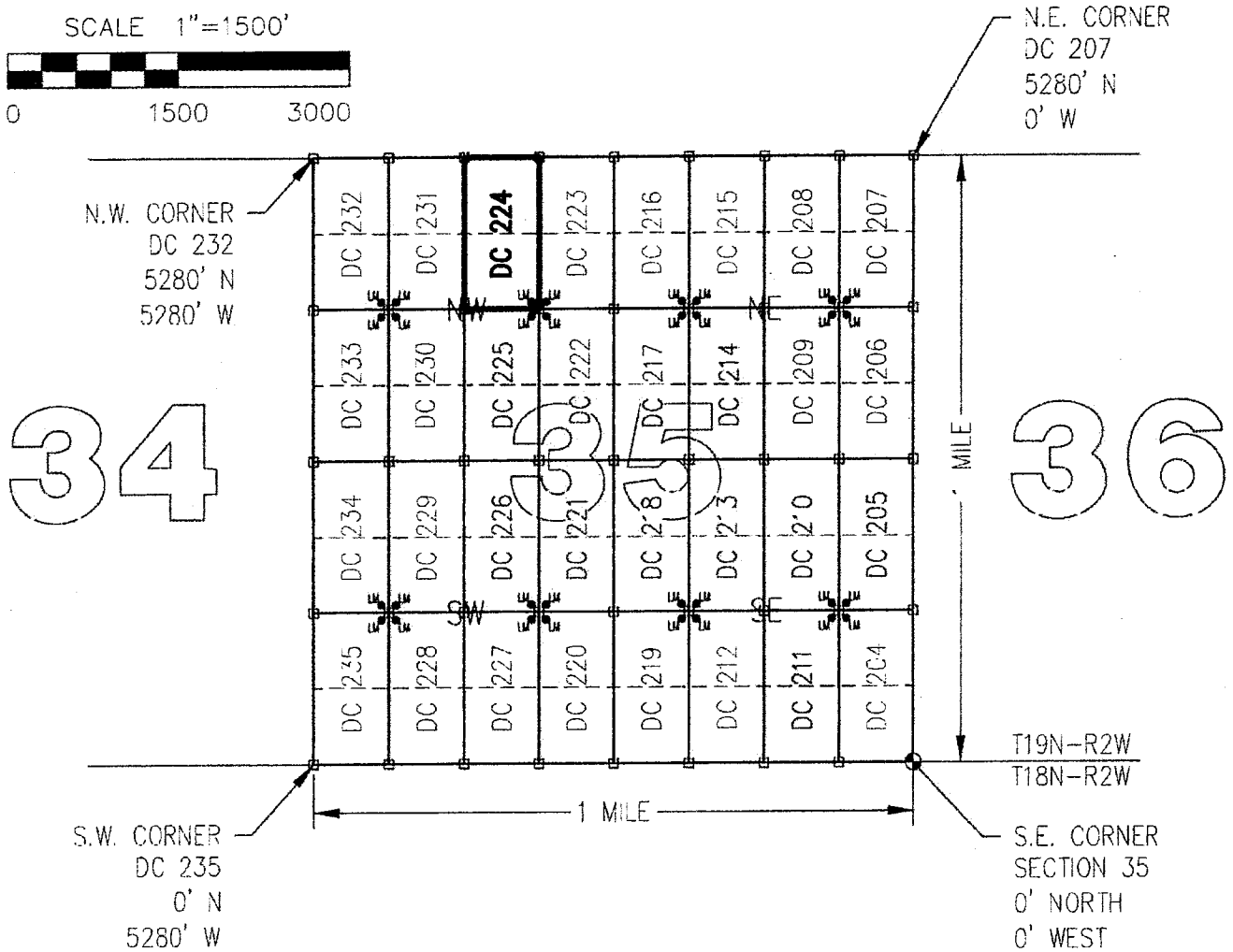
SW1/4, NE1/4, NW1/4 OF SECTION 35

T19N-R2W, G&SRM, YAVAPAI COUNTY, AZ

ALL CLAIMS ARE 1320' IN LENGTH & 660' IN WIDTH



SCALE 1"=1500'



CLAIM ACREAGE = 20 +/- ACRES

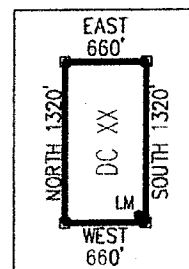
□ INDICATES CORNER OF PLACER CLAIM.
SET 2"x2"x5' WOODEN POST (TYPICAL).

LM • INDICATES LOCATION MONUMENT. SET 2"x2"x5' WOODEN POST (INSIDE THE PLACER CLAIM) 4' by 4' FROM A CORNER POST WITH A PLASTIC BOTTLE ATTACHED CONTAINING THE LOCATION NOTICE (TYPICAL).

LOCATORS: DRAKE CEMENT, LLC
5745 N Scottsdale Rd, Suite B-110,
Scottsdale, AZ 85250

TYPICAL CLAIM DETAIL

(NOT TO SCALE)



ANCU 37679

Return to:
Mr. Marc A. Marra, Esq.
Fennemore Craig, P.C.
2394 E Camelback Rd, Suite 600
Phoenix AZ 85016-3429

**LOCATION NOTICE FOR PLACER MINING CLAIM
STATE OF ARIZONA, COUNTY OF YAVAPAI**

NOTICE IS HEREBY GIVEN that the **DC 224** Placer

Mining claim has been located by:

DRAKE CEMENT, LLC

whose current mailing address is: 5745 N Scottsdale Rd,
Suite B-110, Scottsdale, AZ 85250

BLM Date Stamp	PHOENIX, ARIZONA	2016 APR - 7 A 11: 18	RECEIVED BLM AZ STATE OFFICE
----------------------	------------------	-----------------------	---------------------------------

This Placer mining claim consists of approximately **20** acres.

The general course of this claim is **North to South** and it is situated in the Puntteney Mining District, Yavapai County, Arizona. This claim is **1320** feet in length and **660** feet in width. This claim is marked by five monuments, constructed of 2" x 2" wood posts extending 4' above the ground, one at each corner and one at the location monument for this claim.

The location monument on which this Location Notice is posted is situated within:

Section 35, Township 19 North, Range 2 West, Gila and Salt River Meridian, Yavapai County, Arizona.

The location monument is set inside the **Southeast** corner of this claim, approximately 4' **West** of the **East** line of the claim and 4' **North** of the **South** line of the claim.

This claim encompasses the following Quarter Section(s), Section(s), Township(s) and Range(s):

NW ¼, NE ¼, NW ¼ &

SW ¼, NE ¼, NW ¼,


Section 35, T19N-R2W, G&SRM, Yavapai County, Arizona.

Depicted on the attached claim map.

THE SOUTHEAST CORNER OF THIS CLAIM IS 3960'± NORTH & 3300'± WEST OF THE SOUTHEAST CORNER OF SECTION 35, T19N-R2W.

Located, dated and posted on the ground this 10th day of March, 2016.

Drake Cement, LLC (Owner)

By: 
Jody A. Stone, RLS (Agent)

AMC437679

"DC 224"

PLACER MINING CLAIM

NW1/4, NE1/4, NW1/4

&

SW1/4, NE1/4, NW1/4 OF SECTION 35

T19N-R2W, G&SRM, YAVAPAI COUNTY, AZ

ALL CLAIMS ARE 1320' IN LENGTH & 660' IN WIDTH



SCALE 1"=1500'



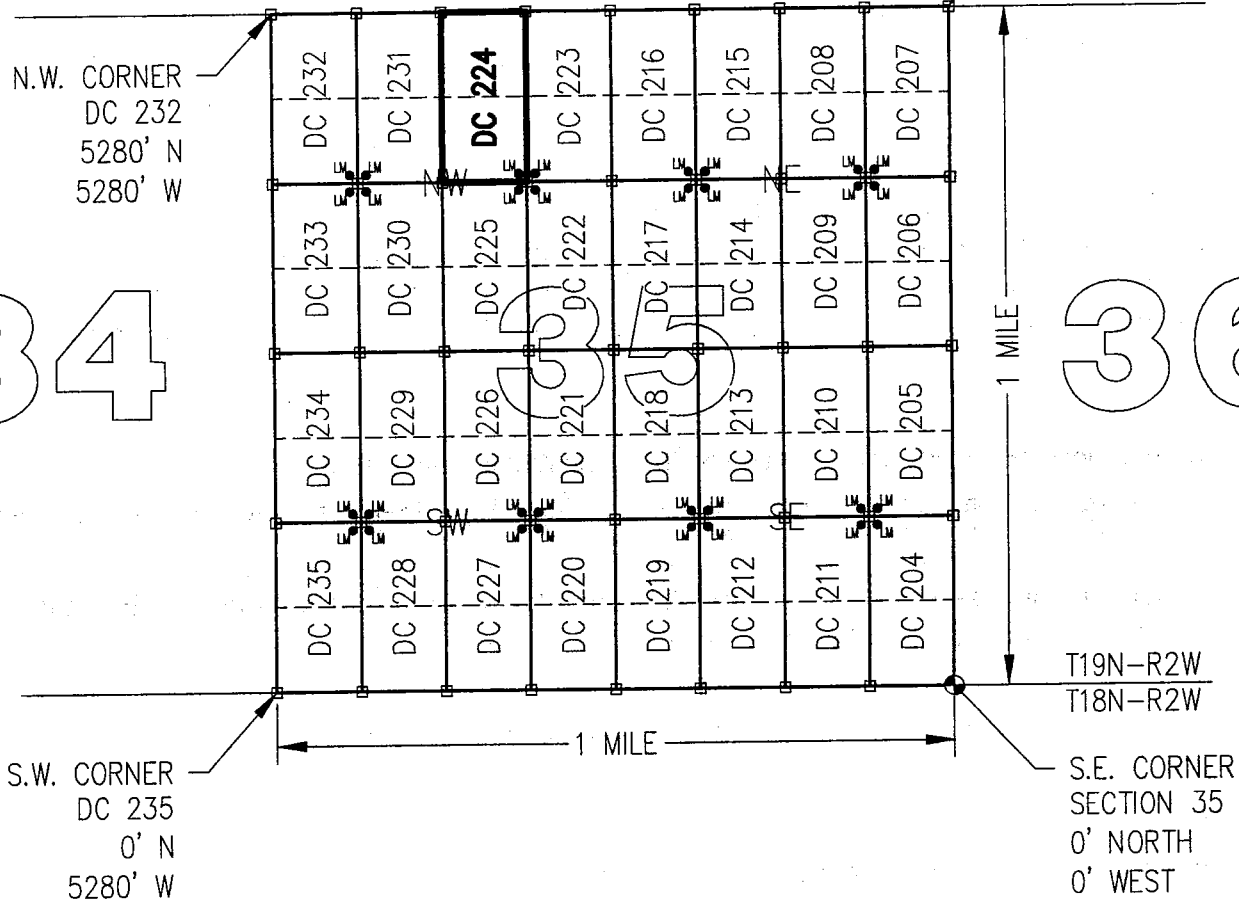
0 1500 3000

N.W. CORNER
DC 232
5280' N
5280' W

N.E. CORNER
DC 207
5280' N
0' W

34

36



CLAIM ACREAGE = 20 +/- ACRES

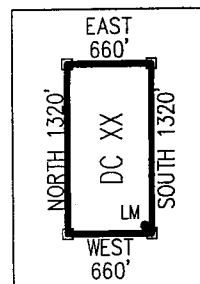
□ INDICATES CORNER OF PLACER CLAIM.
SET 2"x2"x5' WOODEN POST (TYPICAL).

LM • INDICATES LOCATION MONUMENT. SET 2"x2"x5' WOODEN
POST (INSIDE THE PLACER CLAIM) 4' by 4' FROM A
CORNER POST WITH A PLASTIC BOTTLE ATTACHED
CONTAINING THE LOCATION NOTICE (TYPICAL).

LOCATORS: DRAKE CEMENT, LLC
5745 N Scottsdale Rd, Suite B-110,
Scottsdale, AZ 85250

TYPICAL CLAIM DETAIL

(NOT TO SCALE)




ANC 437679

Return to:
Mr. Marc A. Marra, Esq.
Fennemore Craig, P.C.
2394 E Camelback Rd, Suite 600
Phoenix AZ 85016-3429



**LOCATION NOTICE FOR PLACER MINING CLAIM
STATE OF ARIZONA, COUNTY OF YAVAPAI**

NOTICE IS HEREBY GIVEN that the **DC 225** Placer Mining claim has been located by:
DRAKE CEMENT, LLC
whose current mailing address is: 5745 N Scottsdale Rd,
Suite B-110, Scottsdale, AZ 85250



This Placer mining claim consists of approximately **20** acres.
The **general course** of this claim is **North to South** and it is situated in the Puntteney Mining District, Yavapai County, Arizona. This claim is **1320** feet in length and **660** feet in width. This claim is marked by five monuments, constructed of 2" x 2" wood posts extending 4' above the ground, one at each corner and one at the location monument for this claim.

The location monument on which this Location Notice is posted is situated within:
Section 35, Township 19 North, Range 2 West, Gila and Salt River Meridian, Yavapai County, Arizona.

The location monument is set inside the **Northeast** corner of this claim, approximately 4' **West** of the **East** line of the claim and 4' **South** of the **North** line of the claim.


This claim encompasses the following Quarter Section(s), Section(s), Township(s) and Range(s):
**NW ¼, SE ¼, NW ¼ &
SW ¼, SE ¼, NW ¼,
Section 35, T19N-R2W, G&SRM, Yavapai County, Arizona.**

Depicted on the attached claim map.
THE SOUTHEAST CORNER OF THIS CLAIM IS 2640'± NORTH & 3300'± WEST OF THE SOUTHEAST CORNER OF SECTION 35, T19N-R2W.

Located, dated and posted on the ground this 10th day of March, 2016.

Drake Cement, LLC (Owner)

By: [Signature]
Jody A. Stone, RLS (Agent)



AMC437680

"DC 225"

PLACER MINING CLAIM

NW1/4, SE1/4, NW1/4

&

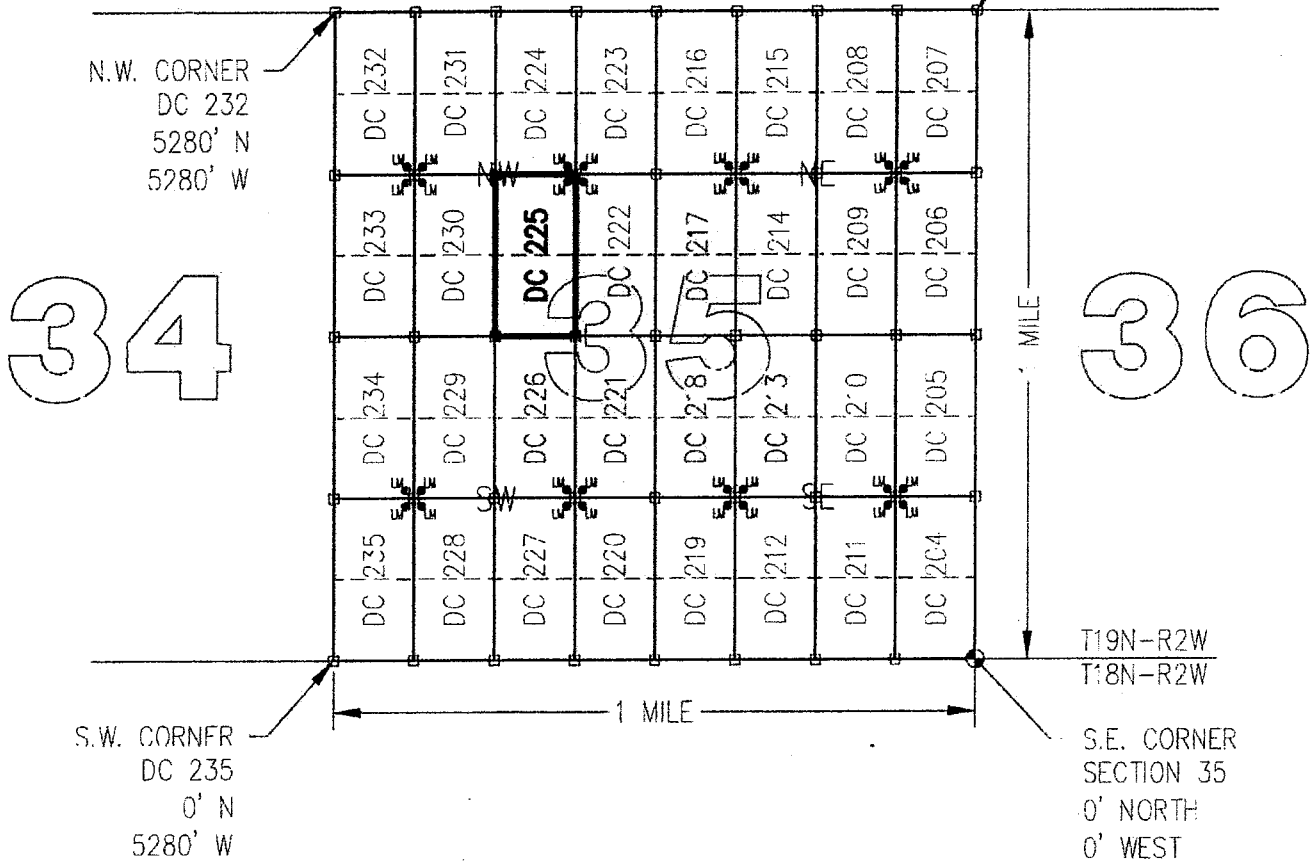
SW1/4, SE1/4, NW1/4 OF SECTION 35

T19N-R2W, G&SRM, YAVAPAI COUNTY, AZ

ALL CLAIMS ARE 1320' IN LENGTH & 660' IN WIDTH



SCALE 1"=1500'



CLAIM ACREAGE = 20 +/- ACRES

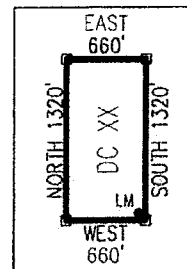
□ INDICATES CORNER OF PLACER CLAIM.
SET 2"x2"x5' WOODEN POST (TYPICAL).

LM • INDICATES LOCATION MONUMENT. SET 2"x2"x5' WOODEN
POST (INSIDE THE PLACER CLAIM) 4' BY 4' FROM A
CORNER POST WITH A PLASTIC BOTTLE ATTACHED
CONTAINING THE LOCATION NOTICE (TYPICAL).

LOCATORS: DRAKE CEMENT, LLC
5745 N Scottsdale Rd, Suite B-110,
Scottsdale, AZ 85250

TYPICAL CLAIM DETAIL

(NOT TO SCALE)



ANCH 37680

Return to:
Mr. Marc A. Marra, Esq.
Fennemore Craig, P.C.
2394 E Camelback Rd, Suite 600
Phoenix AZ 85016-3429

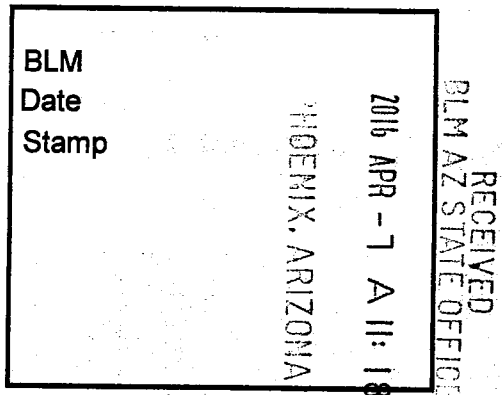
**LOCATION NOTICE FOR PLACER MINING CLAIM
STATE OF ARIZONA, COUNTY OF YAVAPAI**

NOTICE IS HEREBY GIVEN that the **DC 225** Placer

Mining claim has been located by:

DRAKE CEMENT, LLC

whose current mailing address is: 5745 N Scottsdale Rd,
Suite B-110, Scottsdale, AZ 85250



This Placer mining claim consists of approximately **20** acres.

The general course of this claim is **North to South** and it is situated in the Puntenney Mining District, Yavapai County, Arizona. This claim is **1320** feet in length and **660** feet in width. This claim is marked by five monuments, constructed of 2" x 2" wood posts extending 4' above the ground, one at each corner and one at the location monument for this claim.

The location monument on which this Location Notice is posted is situated within:

Section 35, Township 19 North, Range 2 West, Gila and Salt River Meridian, Yavapai County, Arizona.

The location monument is set inside the **Northeast** corner of this claim, approximately 4' **West** of the **East** line of the claim and 4' **South** of the **North** line of the claim.

This claim encompasses the following Quarter Section(s), Section(s), Township(s) and Range(s):

NW ¼, SE ¼, NW ¼ &

SW ¼, SE ¼, NW ¼,

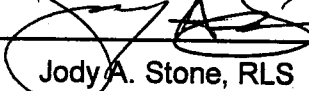
Section 35, T19N-R2W, G&SRM, Yavapai County, Arizona.

Depicted on the attached claim map.

THE SOUTHEAST CORNER OF THIS CLAIM IS 2640'± NORTH & 3300'± WEST OF THE SOUTHEAST CORNER OF SECTION 35, T19N-R2W.

Located, dated and posted on the ground this 10th day of March, 2016.

Drake Cement, LLC (Owner)

By: 
Jody A. Stone, RLS (Agent)

AMC437680

"DC 225"

PLACER MINING CLAIM

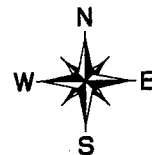
NW1/4, SE1/4, NW1/4

&

SW1/4, SE1/4, NW1/4 OF SECTION 35

T19N-R2W, G&SRM, YAVAPAI COUNTY, AZ

ALL CLAIMS ARE 1320' IN LENGTH & 660' IN WIDTH



SCALE 1"=1500'



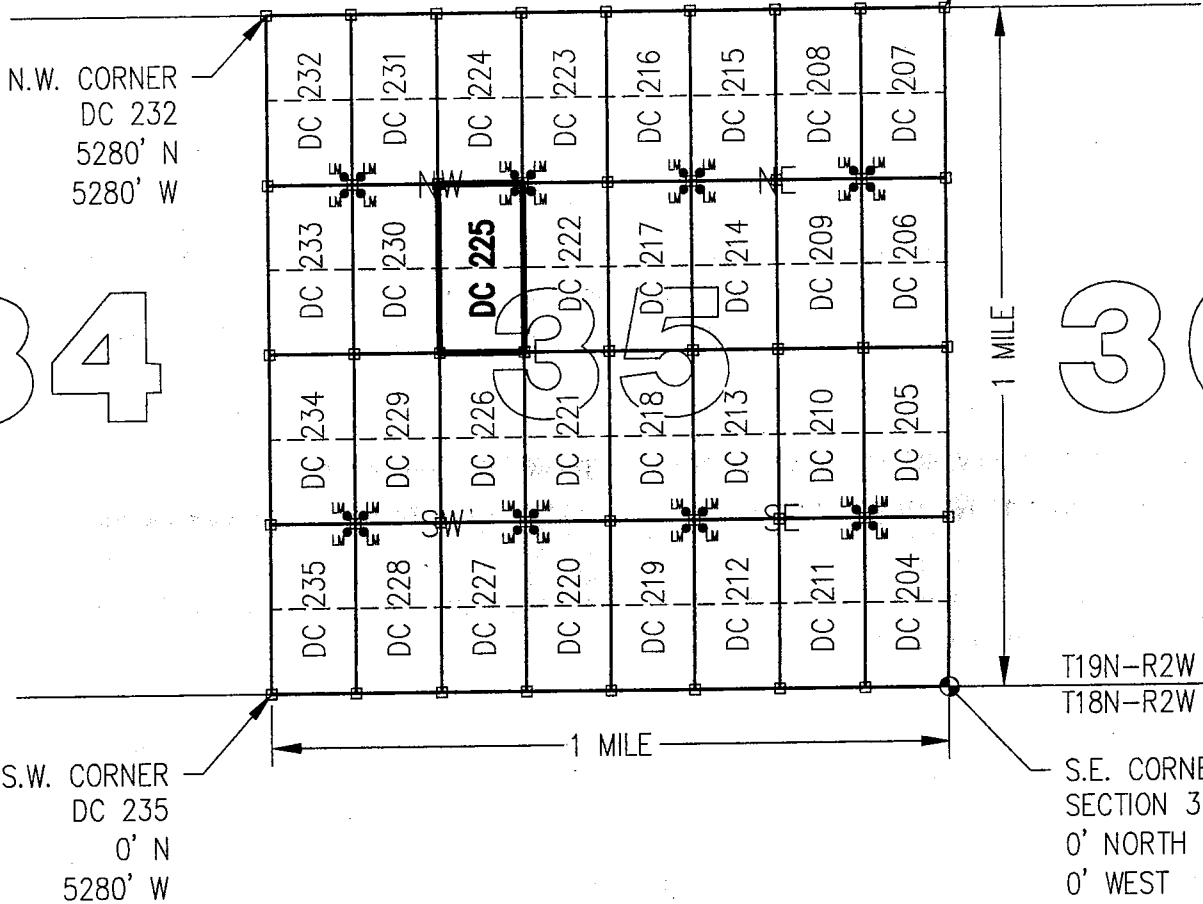
0 1500 3000

N.E. CORNER
DC 207
5280' N
0' W

N.W. CORNER
DC 232
5280' N
5280' W

34

36



CLAIM ACREAGE = 20 +/- ACRES

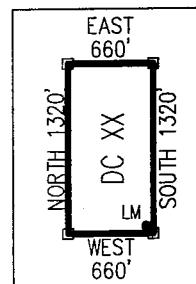
□ INDICATES CORNER OF PLACER CLAIM.
SET 2"x2"x5' WOODEN POST (TYPICAL).

LM • INDICATES LOCATION MONUMENT. SET 2"x2"x5' WOODEN
POST (INSIDE THE PLACER CLAIM) 4' by 4' FROM A
CORNER POST WITH A PLASTIC BOTTLE ATTACHED
CONTAINING THE LOCATION NOTICE (TYPICAL).

LOCATORS: DRAKE CEMENT, LLC
5745 N Scottsdale Rd, Suite B-110,
Scottsdale, AZ 85250

TYPICAL CLAIM DETAIL

(NOT TO SCALE)




ANC 437680

Return to:
Mr. Marc A. Marra, Esq.
Fennemore Craig, P.C.
2394 E Camelback Rd, Suite 600
Phoenix AZ 85016-3429



**LOCATION NOTICE FOR PLACER MINING CLAIM
STATE OF ARIZONA, COUNTY OF YAVAPAI**

NOTICE IS HEREBY GIVEN that the **DC 226** Placer Mining claim has been located by:
DRAKE CEMENT, LLC
whose current mailing address is: 5745 N Scottsdale Rd,
Suite B-110, Scottsdale, AZ 85250



This Placer mining claim consists of approximately **20** acres.

The general course of this claim is **North to South** and it is situated in the Puntteney Mining District, Yavapai County, Arizona. This claim is **1320** feet in length and **660** feet in width. This claim is marked by five monuments, constructed of 2" x 2" wood posts extending 4' above the ground, one at each corner and one at the location monument for this claim.

The location monument on which this Location Notice is posted is situated within:

Section 35, Township 19 North, Range 2 West, Gila and Salt River Meridian, Yavapai County, Arizona.

The location monument is set inside the **Southeast** corner of this claim, approximately 4' **West** of the **East** line of the claim and 4' **North** of the **South** line of the claim.

This claim encompasses the following Quarter Section(s), Section(s), Township(s) and Range(s):


**NW ¼, NE ¼, SW ¼ &
SW ¼, NE ¼, SW ¼,
Section 35, T19N-R2W, G&SRM, Yavapai County, Arizona.**


Depicted on the attached claim map.

THE SOUTHEAST CORNER OF THIS CLAIM IS 1320'± NORTH & 3300'± WEST OF THE SOUTHEAST CORNER OF SECTION 35, T19N-R2W.

Located, dated and posted on the ground this 10th day of March, 2016.

Drake Cement, LLC (Owner)

By: 
Jody A. Stone, RLS (Agent)



AHC437681

"DC 226"

PLACER MINING CLAIM


NW1/4, NE1/4, SW1/4

&

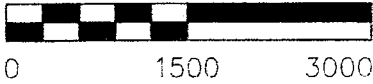
SW1/4, NE1/4, SW1/4 OF SECTION 35

T19N-R2W, G&SRM, YAVAPAI COUNTY, AZ

ALL CLAIMS ARE 1320' IN LENGTH & 660' IN WIDTH

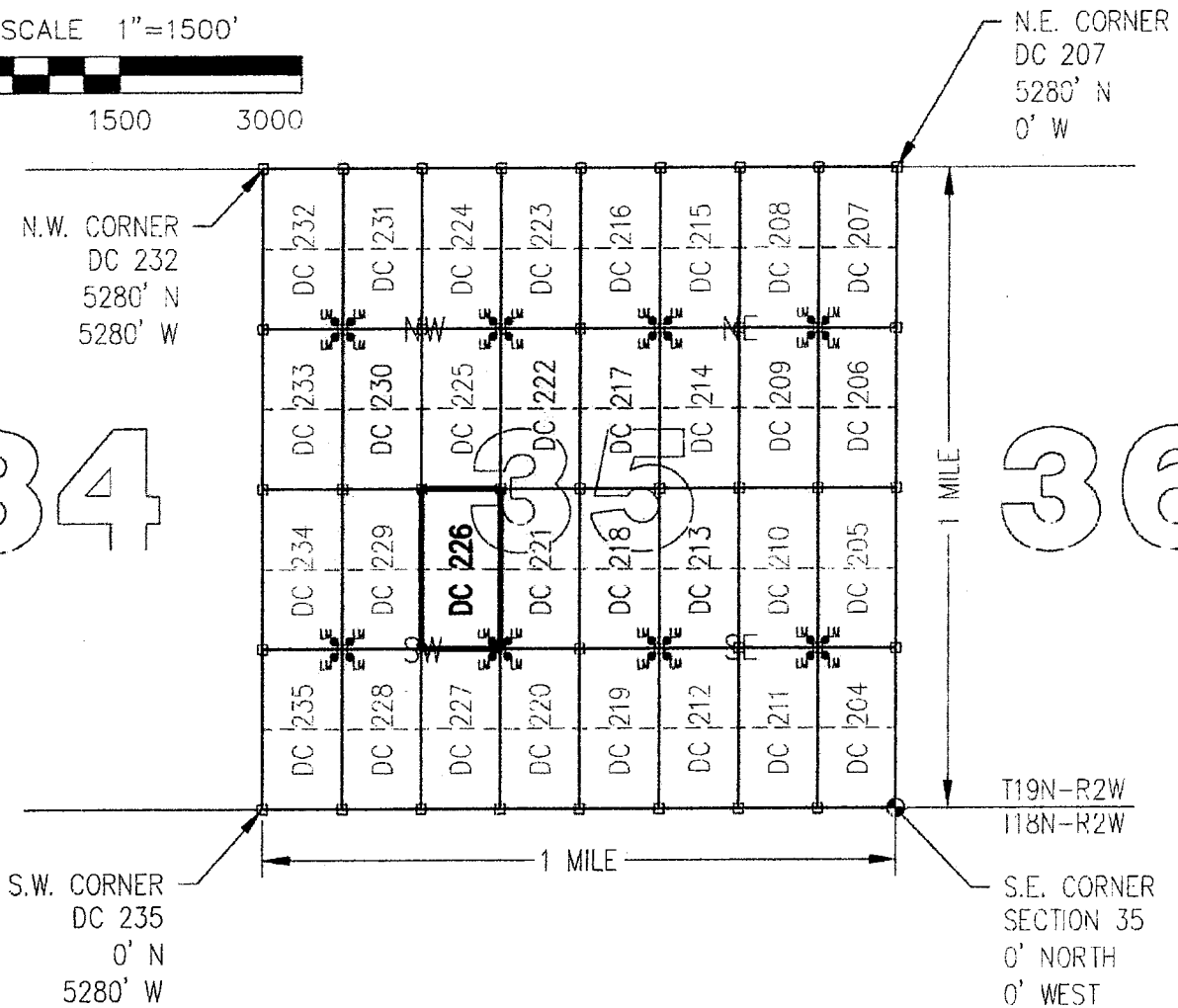


SCALE 1"=1500'



34

36



CLAIM ACREAGE = 20 +/- ACRES

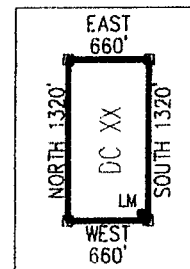
□ INDICATES CORNER OF PLACER CLAIM.
SET 2"x2"x5' WOODEN POST (TYPICAL).

LM • INDICATES LOCATION MONUMENT. SET 2"x2"x5' WOODEN
POST (INSIDE THE PLACER CLAIM) 4' by 4' FROM A
CORNER POST WITH A PLASTIC BOTTLE ATTACHED
CONTAINING THE LOCATION NOTICE (TYPICAL).

LOCATORS: DRAKE CEMENT, LLC
5745 N Scottsdale Rd, Suite B-110,
Scottsdale, AZ 85250

TYPICAL CLAIM DETAIL

(NOT TO SCALE)



ARCH 37581

Return to:
Mr. Marc A. Marra, Esq.
Fennemore Craig, P.C.
2394 E Camelback Rd, Suite 600
Phoenix AZ 85016-3429

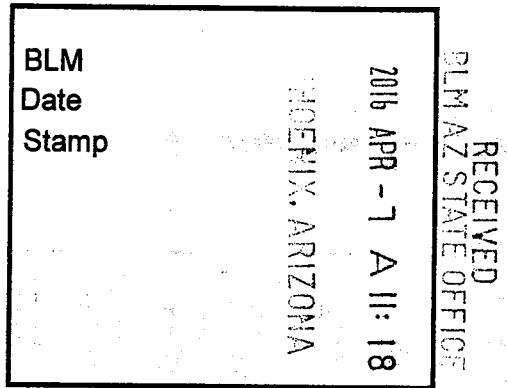
**LOCATION NOTICE FOR PLACER MINING CLAIM
STATE OF ARIZONA, COUNTY OF YAVAPAI**

NOTICE IS HEREBY GIVEN that the **DC 226** Placer

Mining claim has been located by:

DRAKE CEMENT, LLC

whose current mailing address is: 5745 N Scottsdale Rd,
Suite B-110, Scottsdale, AZ 85250



This Placer mining claim consists of approximately **20** acres.

The general course of this claim is **North to South** and it is situated in the Puntenney Mining District, Yavapai County, Arizona. This claim is **1320** feet in length and **660** feet in width. This claim is marked by five monuments, constructed of 2" x 2" wood posts extending 4' above the ground, one at each corner and one at the location monument for this claim.

The location monument on which this Location Notice is posted is situated within:

Section 35, Township 19 North, Range 2 West, Gila and Salt River Meridian, Yavapai County, Arizona.

The location monument is set inside the **Southeast** corner of this claim, approximately 4' **West** of the **East** line of the claim and 4' **North** of the **South** line of the claim.

This claim encompasses the following Quarter Section(s), Section(s), Township(s) and Range(s):

NW ¼, NE ¼, SW ¼ &

SW ¼, NE ¼, SW ¼,


Section 35, T19N-R2W, G&SRM, Yavapai County, Arizona.

Depicted on the attached claim map.

THE SOUTHEAST CORNER OF THIS CLAIM IS 1320'± NORTH & 3300'± WEST OF THE SOUTHEAST CORNER OF SECTION 35, T19N-R2W.

Located, dated and posted on the ground this 10th day of March, 2016.

Drake Cement, LLC (Owner)

By: 
Jody A. Stone, RLS (Agent)

AMC437681

"DC 226"

PLACER MINING CLAIM

NW1/4, NE1/4, SW1/4

&

SW1/4, NE1/4, SW1/4 OF SECTION 35

T19N-R2W, G&SRM, YAVAPAI COUNTY, AZ

ALL CLAIMS ARE 1320' IN LENGTH & 660' IN WIDTH



SCALE 1"=1500'



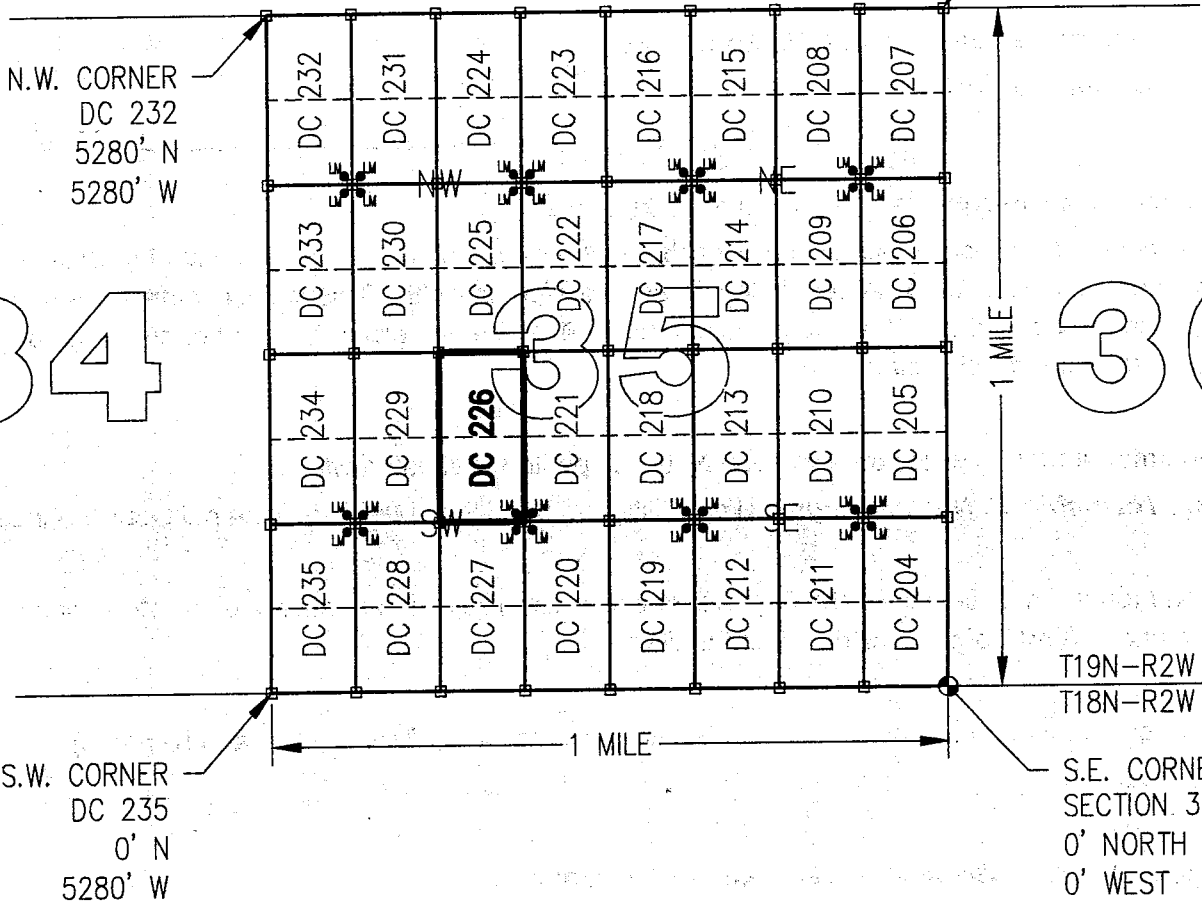
0 1500 3000

N.W. CORNER
DC 232
5280' N
5280' W

N.E. CORNER
DC 207
5280' N
0' W

34

36



CLAIM ACREAGE = 20 +/- ACRES

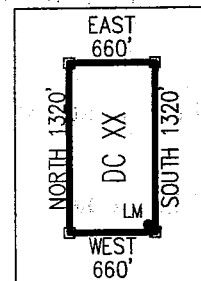
□ INDICATES CORNER OF PLACER CLAIM.
SET 2"x2"x5' WOODEN POST (TYPICAL).

LM • INDICATES LOCATION MONUMENT. SET 2"x2"x5' WOODEN
POST (INSIDE THE PLACER CLAIM) 4' by 4' FROM A
CORNER POST WITH A PLASTIC BOTTLE ATTACHED
CONTAINING THE LOCATION NOTICE (TYPICAL).

LOCATORS: DRAKE CEMENT, LLC
5745 N Scottsdale Rd, Suite B-110,
Scottsdale, AZ 85250

TYPICAL CLAIM DETAIL

(NOT TO SCALE)




AR 04 37 81

Return to:
Mr. Marc A. Marra, Esq.
Fennemore Craig, P.C.
2394 E Camelback Rd, Suite 600
Phoenix AZ 85016-3429



**LOCATION NOTICE FOR PLACER MINING CLAIM
STATE OF ARIZONA, COUNTY OF YAVAPAI**

NOTICE IS HEREBY GIVEN that the **DC 227** Placer Mining claim has been located by:
DRAKE CEMENT, LLC
whose current mailing address is: 5745 N Scottsdale Rd,
Suite B-110, Scottsdale, AZ 85250



This Placer mining claim consists of approximately **20** acres.

The general course of this claim is **North to South** and it is situated in the Puntteney Mining District, Yavapai County, Arizona. This claim is **1320** feet in length and **660** feet in width. This claim is marked by five monuments, constructed of 2" x 2" wood posts extending 4' above the ground, one at each corner and one at the location monument for this claim.

The location monument on which this Location Notice is posted is situated within:

Section 35, Township 19 North, Range 2 West, Gila and Salt River Meridian, Yavapai County, Arizona.

The location monument is set inside the **Northeast** corner of this claim, approximately 4' **West** of the **East** line of the claim and 4' **South** of the **North** line of the claim.

This claim encompasses the following Quarter Section(s), Section(s), Township(s) and Range(s):

NW ¼, SE ¼, SW ¼ &

SW ¼, SE ¼, SW ¼,


Section 35, T19N-R2W, G&SRM, Yavapai County, Arizona.

Depicted on the attached claim map.

THE SOUTHEAST CORNER OF THIS CLAIM IS 0'± NORTH & 3300'± WEST OF THE SOUTHEAST CORNER OF SECTION 35, T19N-R2W.

Located, dated and posted on the ground this 10th day of March, 2016.

Drake Cement, LLC (Owner)

By: 
Jody A. Stone, RLS (Agent)

RECEIVED
YAVAPAI COUNTY OFFICE
2016 APR 26 PM 1:54
YAVAPAI, ARIZONA

AMC437682

"DC 227"

PLACER MINING CLAIM

NW1/4, SE1/4, SW1/4

&

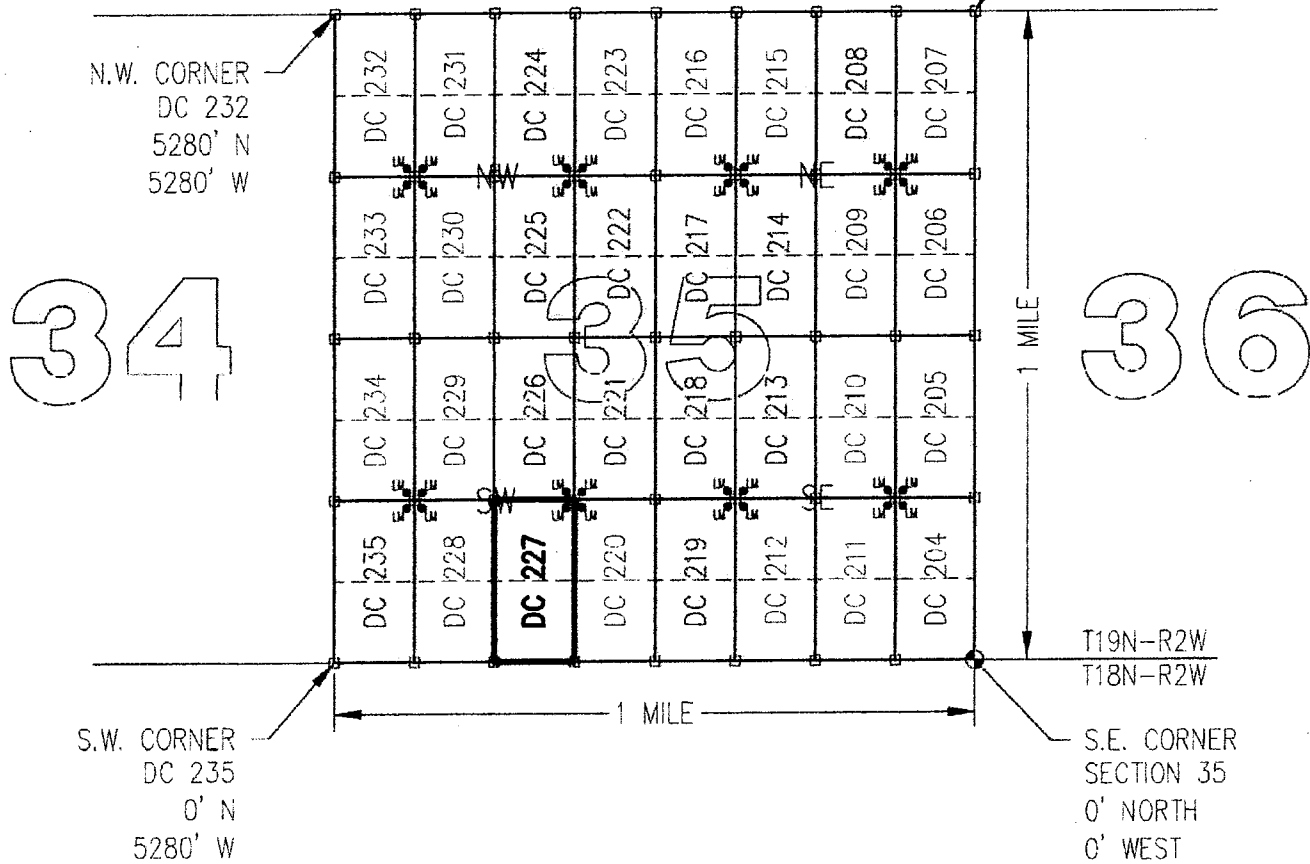
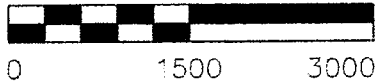
SW1/4, SE1/4, SW1/4 OF SECTION 35

T19N-R2W, G&SRM, YAVAPAI COUNTY, AZ

ALL CLAIMS ARE 1320' IN LENGTH & 660' IN WIDTH



SCALE 1"=1500'



CLAIM ACREAGE = 20 +/- ACRES

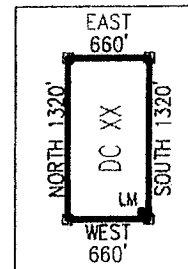
□ INDICATES CORNER OF PLACER CLAIM.
SET 2"x2"x5' WOODEN POST (TYPICAL).

LM • INDICATES LOCATION MONUMENT. SET 2"x2"x5' WOODEN
POST (INSIDE THE PLACER CLAIM) 4' by 4' FROM A
CORNER POST WITH A PLASTIC BOTTLE ATTACHED
CONTAINING THE LOCATION NOTICE (TYPICAL).

LOCATORS: DRAKE CEMENT, LLC
5745 N Scottsdale Rd, Suite B-110,
Scottsdale, AZ 85250

TYPICAL CLAIM DETAIL

(NOT TO SCALE)



AMC437682

Return to:
Mr. Marc A. Marra, Esq.
Fennemore Craig, P.C.
2394 E Camelback Rd, Suite 600
Phoenix AZ 85016-3429


**LOCATION NOTICE FOR PLACER MINING CLAIM
STATE OF ARIZONA, COUNTY OF YAVAPAI**

NOTICE IS HEREBY GIVEN that the **DC 227** Placer

Mining claim has been located by:

DRAKE CEMENT, LLC

whose current mailing address is: 5745 N Scottsdale Rd,
Suite B-110, Scottsdale, AZ 85250



This Placer mining claim consists of approximately **20** acres.

The general course of this claim is **North to South** and it is situated in the Punterney Mining District, Yavapai County, Arizona. This claim is **1320** feet in length and **660** feet in width. This claim is marked by five monuments, constructed of 2" x 2" wood posts extending 4' above the ground, one at each corner and one at the location monument for this claim.

The location monument on which this Location Notice is posted is situated within:

Section 35, Township 19 North, Range 2 West, Gila and Salt River Meridian, Yavapai County, Arizona.

The location monument is set inside the **Northeast** corner of this claim, approximately 4' **West** of the **East** line of the claim and 4' **South** of the **North** line of the claim.

This claim encompasses the following Quarter Section(s), Section(s), Township(s) and Range(s):

NW ¼, SE ¼, SW ¼ &

SW ¼, SE ¼, SW ¼,

Section 35, T19N-R2W, G&SRM, Yavapai County, Arizona.

Depicted on the attached claim map.

THE SOUTHEAST CORNER OF THIS CLAIM IS 0'± NORTH & 3300'± WEST OF THE SOUTHEAST CORNER OF SECTION 35, T19N-R2W.

Located, dated and posted on the ground this 10th day of March, 2016.

Drake Cement, LLC (Owner)

By: 
Jody A. Stone, RLS (Agent)

AMC437682

"DC 227"

PLACER MINING CLAIM

NW1/4, SE1/4, SW1/4

&

SW1/4, SE1/4, SW1/4 OF SECTION 35

T19N-R2W, G&SRM, YAVAPAI COUNTY, AZ

ALL CLAIMS ARE 1320' IN LENGTH & 660' IN WIDTH



SCALE 1"=1500'



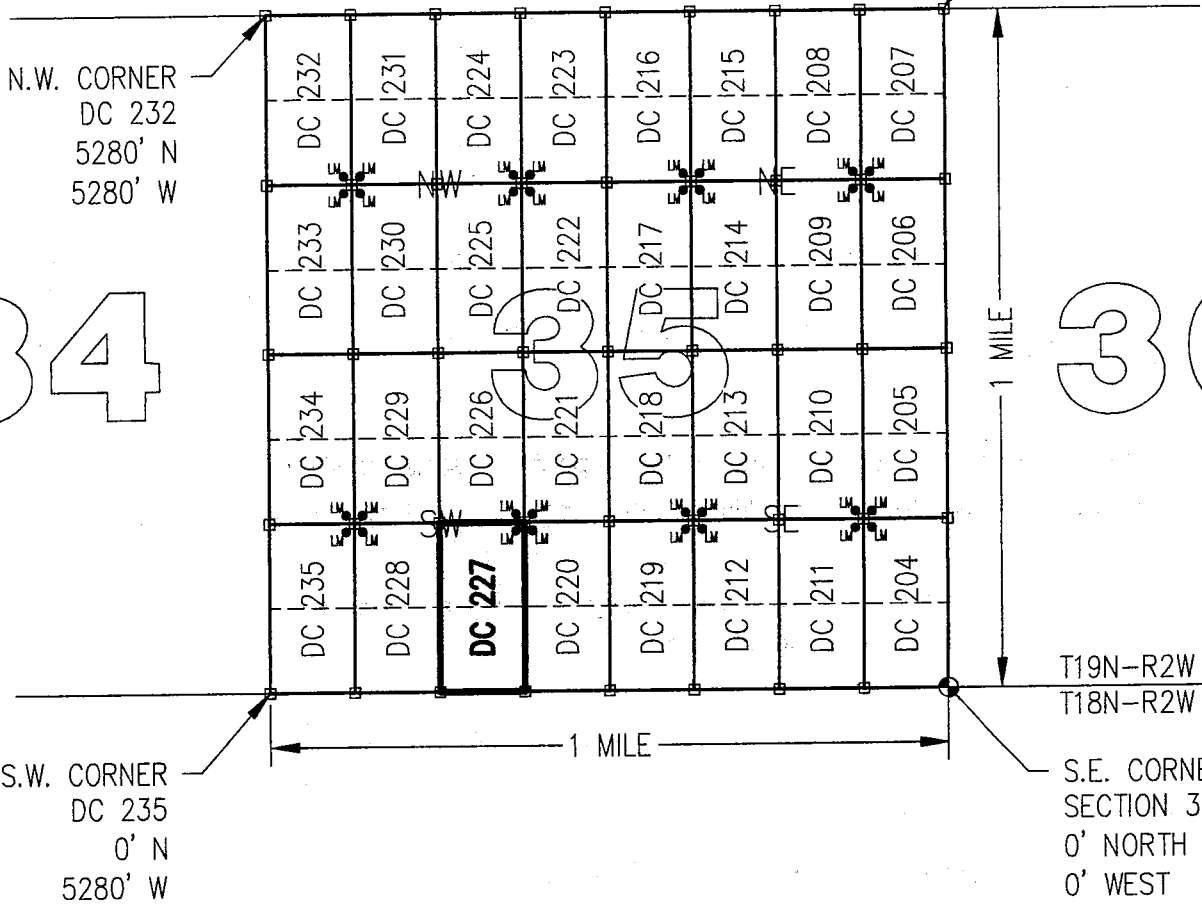
0 1500 3000

N.E. CORNER
DC 207
5280' N
0' W

N.W. CORNER
DC 232
5280' N
5280' W

34

36



1 MILE

1 MILE

T19N-R2W
T18N-R2W

S.W. CORNER
DC 235
0' N
5280' W

S.E. CORNER
SECTION 35
0' NORTH
0' WEST

CLAIM ACREAGE = 20 +/- ACRES

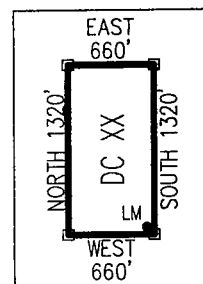
□ INDICATES CORNER OF PLACER CLAIM.
SET 2"x2"x5' WOODEN POST (TYPICAL).

LM • INDICATES LOCATION MONUMENT. SET 2"x2"x5' WOODEN
POST (INSIDE THE PLACER CLAIM) 4' by 4' FROM A
CORNER POST WITH A PLASTIC BOTTLE ATTACHED
CONTAINING THE LOCATION NOTICE (TYPICAL).

LOCATORS: DRAKE CEMENT, LLC
5745 N Scottsdale Rd, Suite B-110,
Scottsdale, AZ 85250

TYPICAL CLAIM DETAIL

(NOT TO SCALE)




2019-11-02

Return to:
Mr. Marc A. Marra, Esq.
Fennemore Craig, P.C.
2394 E Camelback Rd, Suite 600
Phoenix AZ 85016-3429



**LOCATION NOTICE FOR PLACER MINING CLAIM
STATE OF ARIZONA, COUNTY OF YAVAPAI**

NOTICE IS HEREBY GIVEN that the **DC 228** Placer Mining claim has been located by:
DRAKE CEMENT, LLC
whose current mailing address is: 5745 N Scottsdale Rd,
Suite B-110, Scottsdale, AZ 85250



RECEIVED
BLM AZ STATE OFFICE

This Placer mining claim consists of approximately **20** acres.

The general course of this claim is **North to South** and it is situated in the Puntteney Mining District, Yavapai County, Arizona. This claim is **1320** feet in length and **660** feet in width. This claim is marked by five monuments, constructed of 2" x 2" wood posts extending 4' above the ground, one at each corner and one at the location monument for this claim.

The location monument on which this Location Notice is posted is situated within:
Section 35, Township 19 North, Range 2 West, Gila and Salt River Meridian, Yavapai County, Arizona.

The location monument is set inside the **Northwest** corner of this claim, approximately 4' **East** of the **West** line of the claim and 4' **South** of the **North** line of the claim.

This claim encompasses the following Quarter Section(s), Section(s), Township(s) and Range(s):

**NE ¼, SW ¼, SW ¼ &
SE ¼, SW ¼, SW ¼,
Section 35, T19N-R2W, G&SRM, Yavapai County, Arizona.**

Depicted on the attached claim map.

THE SOUTHEAST CORNER OF THIS CLAIM IS 0'± NORTH & 3960'± WEST OF THE SOUTHEAST CORNER OF SECTION 35, T19N-R2W.

Located, dated and posted on the ground this 10th day of March, 2016.

Drake Cement, LLC (Owner)

By: Jody A. Stone
Jody A. Stone, RLS (Agent)

RECEIVED
BLM AZ STATE OFFICE
2016 APR 26 P 1: 54
PHOENIX, ARIZONA

ANCI 37683

"DC 228"

PLACER MINING CLAIM

NE1/4, SW1/4, SW1/4

&

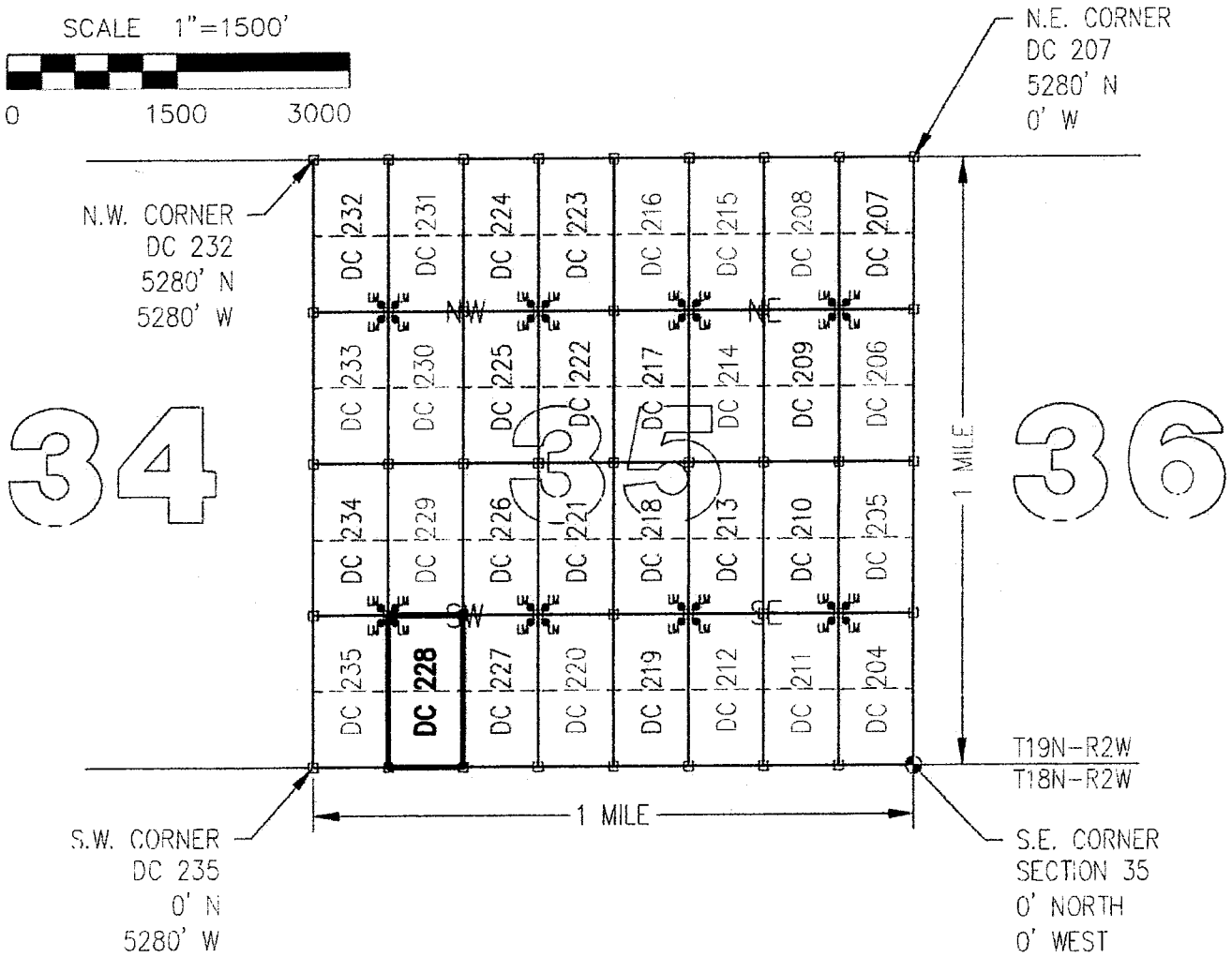
SE1/4, SW1/4, SW1/4 OF SECTION 35

T19N-R2W, G&SRM, YAVAPAI COUNTY, AZ

ALL CLAIMS ARE 1320' IN LENGTH & 660' IN WIDTH



SCALE 1"=1500'



CLAIM ACREAGE = 20 +/- ACRES

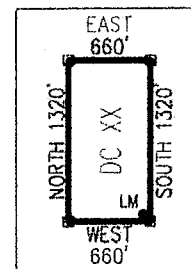
□ INDICATES CORNER OF PLACER CLAIM.
SET 2"x2"x5' WOODEN POST (TYPICAL).

LM • INDICATES LOCATION MONUMENT. SET 2"x2"x5' WOODEN POST (INSIDE THE PLACER CLAIM) 4' by 4' FROM A CORNER POST WITH A PLASTIC BOTTLE ATTACHED CONTAINING THE LOCATION NOTICE (TYPICAL).

LOCATORS: DRAKE CEMENT, LLC
5745 N Scottsdale Rd, Suite B-110,
Scottsdale, AZ 85250

TYPICAL CLAIM DETAIL

(NOT TO SCALE)

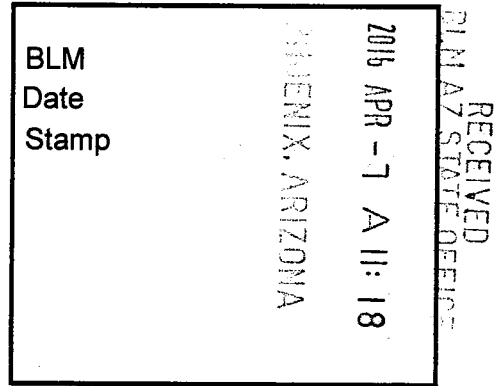


SECTION 35

Return to:
Mr. Marc A. Marra, Esq.
Fennemore Craig, P.C.
2394 E Camelback Rd, Suite 600
Phoenix AZ 85016-3429

**LOCATION NOTICE FOR PLACER MINING CLAIM
STATE OF ARIZONA, COUNTY OF YAVAPAI**

NOTICE IS HEREBY GIVEN that the **DC 228** Placer Mining claim has been located by:
DRAKE CEMENT, LLC
whose current mailing address is: 5745 N Scottsdale Rd,
Suite B-110, Scottsdale, AZ 85250



This Placer mining claim consists of approximately **20** acres.

The general course of this claim is **North to South** and it is situated in the Puntenney Mining District, Yavapai County, Arizona. This claim is **1320** feet in length and **660** feet in width. This claim is marked by five monuments, constructed of 2" x 2" wood posts extending 4' above the ground, one at each corner and one at the location monument for this claim.

The location monument on which this Location Notice is posted is situated within:
Section 35, Township 19 North, Range 2 West, Gila and Salt River Meridian, Yavapai County, Arizona.

The location monument is set inside the **Northwest** corner of this claim, approximately 4' **East** of the **West** line of the claim and 4' **South** of the **North** line of the claim.

This claim encompasses the following Quarter Section(s), Section(s), Township(s) and Range(s):

NE ¼, SW ¼, SW ¼ &

SE ¼, SW ¼, SW ¼,

Section 35, T19N-R2W, G&SRM, Yavapai County, Arizona.

Depicted on the attached claim map.

THE SOUTHEAST CORNER OF THIS CLAIM IS 0'± NORTH & 3960'± WEST OF THE SOUTHEAST CORNER OF SECTION 35, T19N-R2W.

Located, dated and posted on the ground this 10th day of March, 2016.

Drake Cement, LLC (Owner)

By: _____


Jody A. Stone, RLS (Agent)

AMCH 31683

"DC 228"

PLACER MINING CLAIM

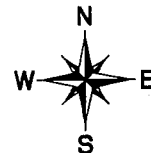
NE1/4, SW1/4, SW1/4

&

SE1/4, SW1/4, SW1/4 OF SECTION 35

T19N-R2W, G&SRM, YAVAPAI COUNTY, AZ

ALL CLAIMS ARE 1320' IN LENGTH & 660' IN WIDTH



SCALE 1"=1500'



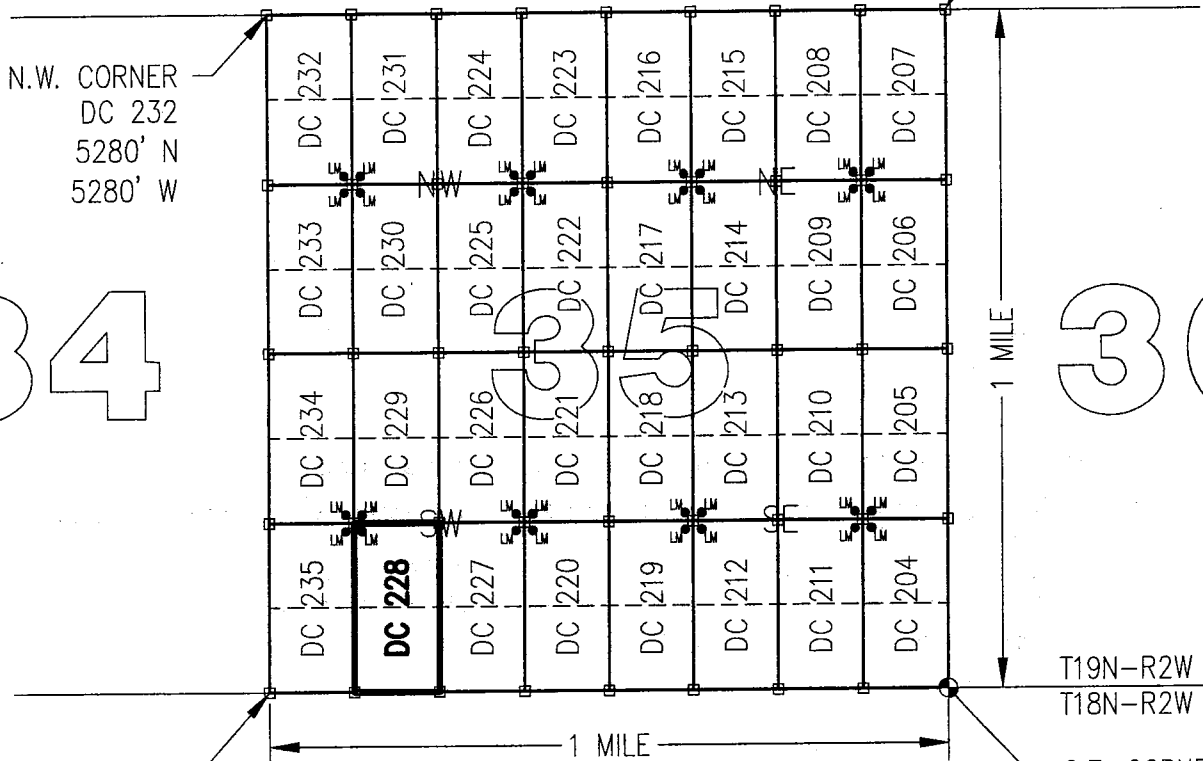
0 1500 3000

N.E. CORNER
DC 207
5280' N
0' W

N.W. CORNER
DC 232
5280' N
5280' W

34

36



S.W. CORNER
DC 235
0' N
5280' W

T19N-R2W
T18N-R2W
S.E. CORNER
SECTION 35
0' NORTH
0' WEST

CLAIM ACREAGE = 20 +/- ACRES

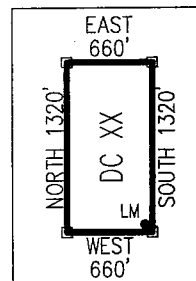
□ INDICATES CORNER OF PLACER CLAIM.
SET 2"x2"x5' WOODEN POST (TYPICAL).

LM • INDICATES LOCATION MONUMENT. SET 2"x2"x5' WOODEN POST (INSIDE THE PLACER CLAIM) 4' by 4' FROM A CORNER POST WITH A PLASTIC BOTTLE ATTACHED CONTAINING THE LOCATION NOTICE (TYPICAL).

LOCATORS: DRAKE CEMENT, LLC
5745 N Scottsdale Rd, Suite B-110,
Scottsdale, AZ 85250

TYPICAL CLAIM DETAIL

(NOT TO SCALE)




ANCHOR 371683

Return to:
Mr. Marc A. Marra, Esq.
Fennemore Craig, P.C.
2394 E Camelback Rd, Suite 600
Phoenix AZ 85016-3429



**LOCATION NOTICE FOR PLACER MINING CLAIM
STATE OF ARIZONA, COUNTY OF YAVAPAI**

NOTICE IS HEREBY GIVEN that the **DC 229** Placer Mining claim has been located by:
DRAKE CEMENT, LLC
whose current mailing address is: 5745 N Scottsdale Rd,
Suite B-110, Scottsdale, AZ 85250



This Placer mining claim consists of approximately **20** acres.

The general course of this claim is **North to South** and it is situated in the Puntteney Mining District, Yavapai County, Arizona. This claim is **1320** feet in length and **660** feet in width. This claim is marked by five monuments, constructed of 2" x 2" wood posts extending 4' above the ground, one at each corner and one at the location monument for this claim.

The location monument on which this Location Notice is posted is situated within:

Section 35, Township 19 North, Range 2 West, Gila and Salt River Meridian, Yavapai County, Arizona.

The location monument is set inside the **Southwest** corner of this claim, approximately 4' **East** of the **West** line of the claim and 4' **North** of the **South** line of the claim.

This claim encompasses the following Quarter Section(s), Section(s), Township(s) and Range(s):

NE ¼, NW ¼, SW ¼ &

SE ¼, NW ¼, SW ¼,


Section 35, T19N-R2W, G&SRM, Yavapai County, Arizona.


Depicted on the attached claim map.

THE SOUTHEAST CORNER OF THIS CLAIM IS 1320'± NORTH & 3960'± WEST OF THE SOUTHEAST CORNER OF SECTION 35, T19N-R2W.

Located, dated and posted on the ground this 10th day of March, 2016.

Drake Cement, LLC (Owner)

By: 
Jody A. Stone, RLS (Agent)



AMC437684

"DC 229"

PLACER MINING CLAIM

NE1/4, NW1/4, SW1/4

&

SE1/4, NW1/4, SW1/4 OF SECTION 35

T19N-R2W, G&SRM, YAVAPAI COUNTY, AZ

ALL CLAIMS ARE 1320' IN LENGTH & 660' IN WIDTH

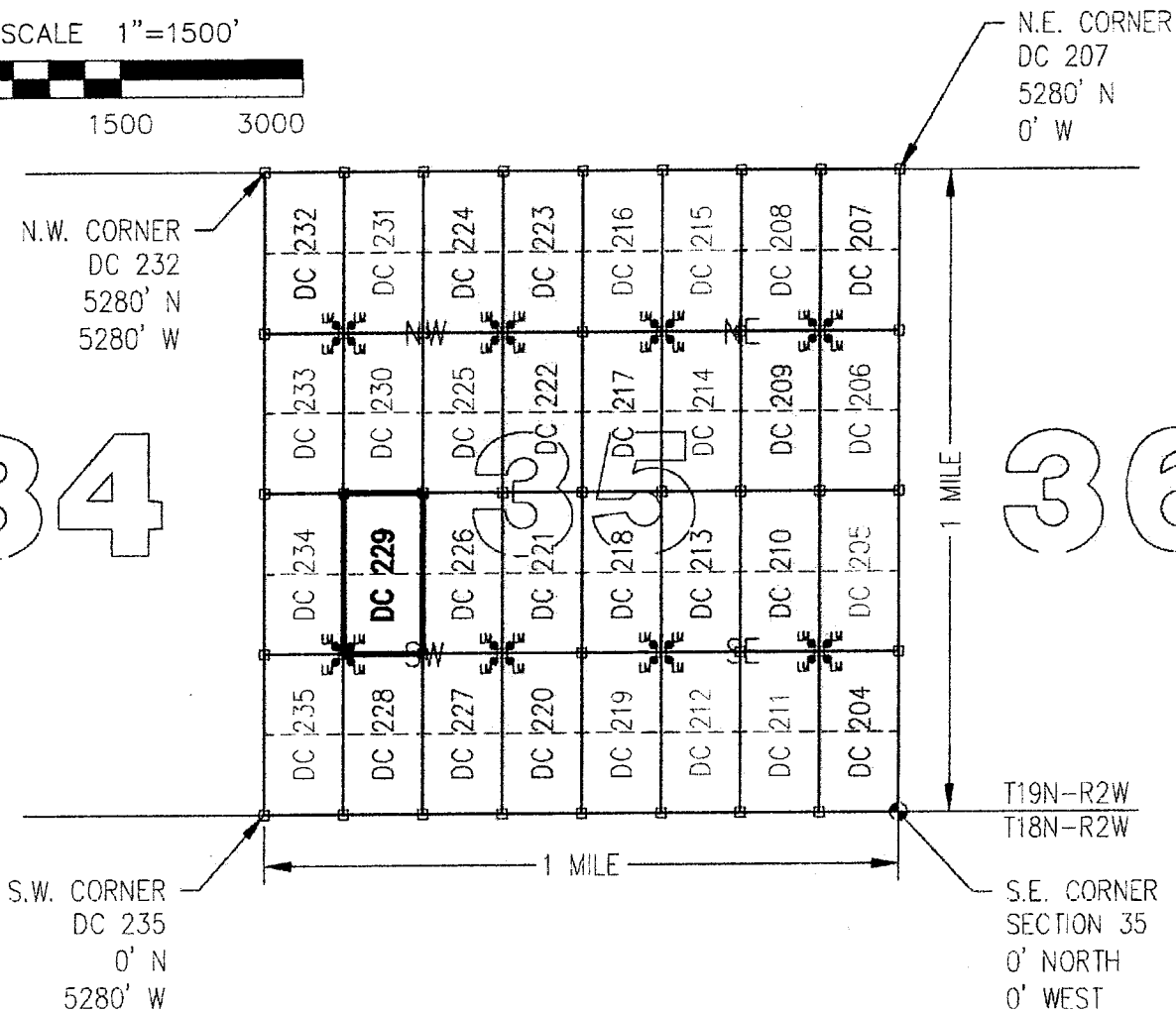


SCALE 1"=1500'



34

36



AMC 431684

CLAIM ACREAGE = 20 +/- ACRES

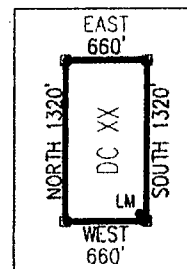
□ INDICATES CORNER OF PLACER CLAIM.
SET 2"x2"x5' WOODEN POST (TYPICAL).

LM • INDICATES LOCATION MONUMENT. SET 2"x2"x5' WOODEN
POST (INSIDE THE PLACER CLAIM) 4' by 4' FROM A
CORNER POST WITH A PLASTIC BOTTLE ATTACHED
CONTAINING THE LOCATION NOTICE (TYPICAL).

LOCATORS: DRAKE CEMENT, LLC
5745 N Scottsdale Rd, Suite B-110,
Scottsdale, AZ 85250

TYPICAL CLAIM DETAIL

(NOT TO SCALE)



Return to:
Mr. Marc A. Marra, Esq.
Fennemore Craig, P.C.
2394 E Camelback Rd, Suite 600
Phoenix AZ 85016-3429

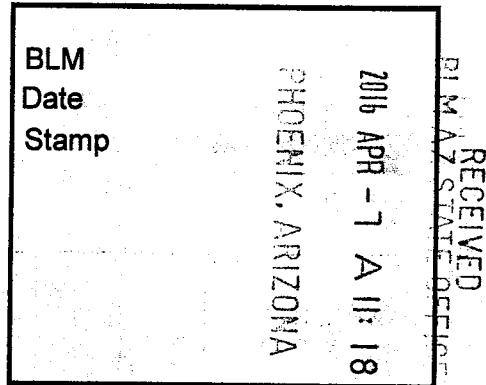
**LOCATION NOTICE FOR PLACER MINING CLAIM
STATE OF ARIZONA, COUNTY OF YAVAPAI**

NOTICE IS HEREBY GIVEN that the **DC 229 Placer**

Mining claim has been located by:

DRAKE CEMENT, LLC

whose current mailing address is: 5745 N Scottsdale Rd,
Suite B-110, Scottsdale, AZ 85250



This Placer mining claim consists of approximately **20** acres.

The general course of this claim is **North to South** and it is situated in the Puntenney Mining District, Yavapai County, Arizona. This claim is **1320** feet in length and **660** feet in width. This claim is marked by five monuments, constructed of 2" x 2" wood posts extending 4' above the ground, one at each corner and one at the location monument for this claim.

The location monument on which this Location Notice is posted is situated within:

Section 35, Township 19 North, Range 2 West, Gila and Salt River Meridian, Yavapai County, Arizona.

The location monument is set inside the **Southwest** corner of this claim, approximately 4' **East** of the **West** line of the claim and 4' **North** of the **South** line of the claim.

This claim encompasses the following Quarter Section(s), Section(s), Township(s) and Range(s):

NE ¼, NW ¼, SW ¼ &

SE ¼, NW ¼, SW ¼,


Section 35, T19N-R2W, G&SRM, Yavapai County, Arizona.

Depicted on the attached claim map.

THE SOUTHEAST CORNER OF THIS CLAIM IS 1320'± NORTH & 3960'± WEST OF THE SOUTHEAST CORNER OF SECTION 35, T19N-R2W.

Located, dated and posted on the ground this 10th day of March, 2016.

Drake Cement, LLC (Owner)

By: 
Jody A. Stone, RLS (Agent)

ANC437684

"DC 229"

PLACER MINING CLAIM

NE1/4, NW1/4, SW1/4

&

SE1/4, NW1/4, SW1/4 OF SECTION 35

T19N-R2W, G&SRM, YAVAPAI COUNTY, AZ

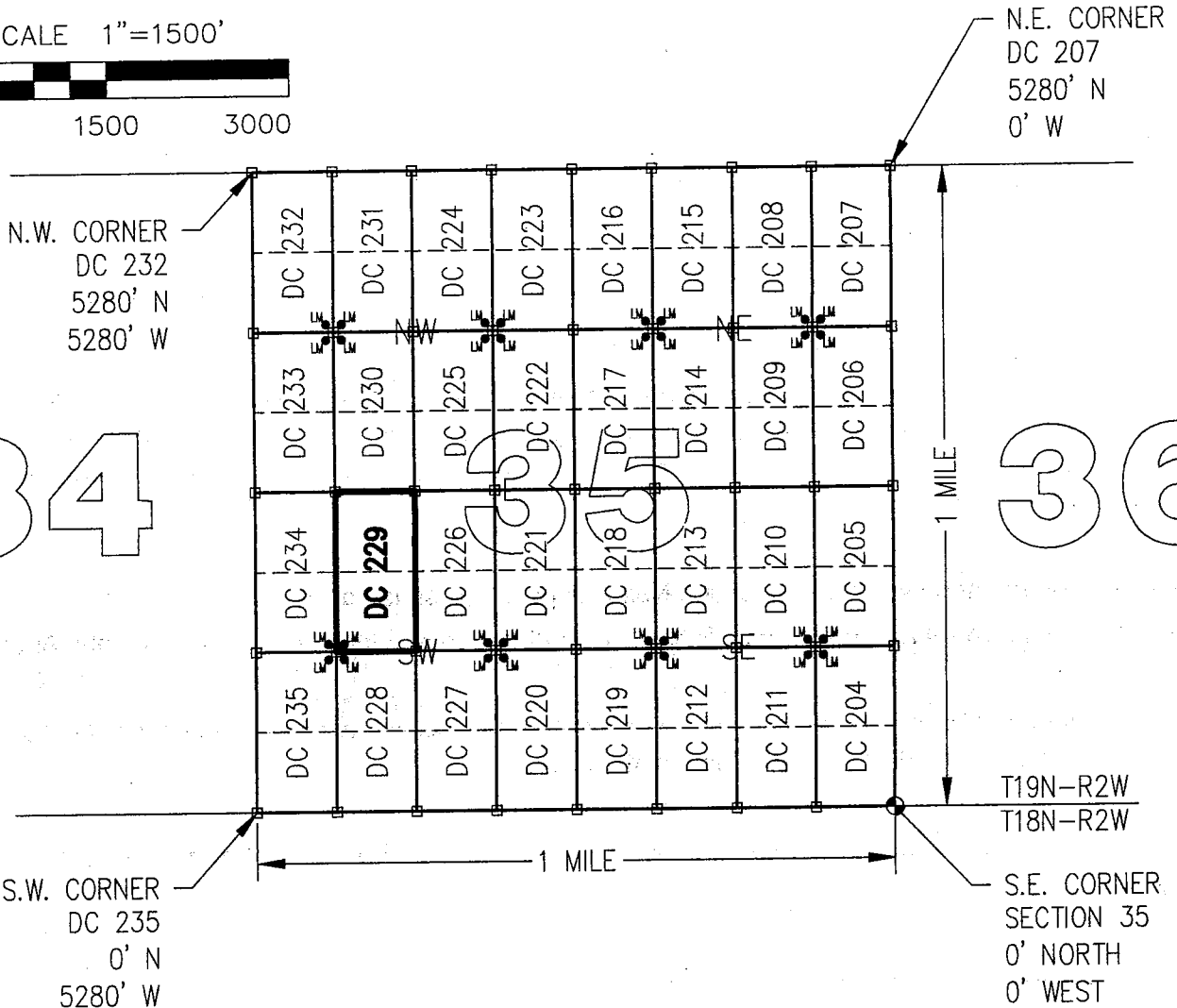
ALL CLAIMS ARE 1320' IN LENGTH & 660' IN WIDTH



SCALE 1"=1500'



0 1500 3000



AMC 437684

CLAIM ACREAGE = 20 +/- ACRES

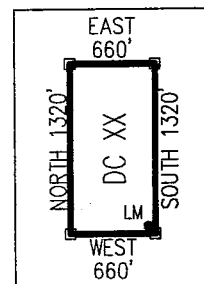
□ INDICATES CORNER OF PLACER CLAIM.
SET 2"x2"x5' WOODEN POST (TYPICAL).

LM • INDICATES LOCATION MONUMENT. SET 2"x2"x5' WOODEN
POST (INSIDE THE PLACER CLAIM) 4' by 4' FROM A
CORNER POST WITH A PLASTIC BOTTLE ATTACHED
CONTAINING THE LOCATION NOTICE (TYPICAL).

LOCATORS: DRAKE CEMENT, LLC
5745 N Scottsdale Rd, Suite B-110,
Scottsdale, AZ 85250

TYPICAL CLAIM DETAIL

(NOT TO SCALE)




Return to:
Mr. Marc A. Marra, Esq.
Fennemore Craig, P.C.
2394 E Camelback Rd, Suite 600
Phoenix AZ 85016-3429



**LOCATION NOTICE FOR PLACER MINING CLAIM
STATE OF ARIZONA, COUNTY OF YAVAPAI**

NOTICE IS HEREBY GIVEN that the **DC 230** Placer Mining claim has been located by:
DRAKE CEMENT, LLC
whose current mailing address is: 5745 N Scottsdale Rd,
Suite B-110, Scottsdale, AZ 85250



RECEIVED
BLM AZ STATE OFFICE

This Placer mining claim consists of approximately **20** acres.

The general course of this claim is **North to South** and it is situated in the Puntteney Mining District, Yavapai County, Arizona. This claim is **1320** feet in length and **660** feet in width. This claim is marked by five monuments, constructed of 2" x 2" wood posts extending 4' above the ground, one at each corner and one at the location monument for this claim.

The location monument on which this Location Notice is posted is situated within:

Section 35, Township 19 North, Range 2 West, Gila and Salt River Meridian, Yavapai County, Arizona.

The location monument is set inside the **Northwest** corner of this claim, approximately 4' **East** of the **West** line of the claim and 4' **South** of the **North** line of the claim.

This claim encompasses the following Quarter Section(s), Section(s), Township(s) and Range(s):

NE ¼, SW ¼, NW ¼ &

SE ¼, SW ¼, NW ¼,

Section 35, T19N-R2W, G&SRM, Yavapai County, Arizona.

Depicted on the attached claim map.

THE SOUTHEAST CORNER OF THIS CLAIM IS 2640'± NORTH & 3960'± WEST OF THE SOUTHEAST CORNER OF SECTION 35, T19N-R2W.

Located, dated and posted on the ground this 10th day of March, 2016.

Drake Cement, LLC (Owner)

By: 
Jody A. Stone, RLS (Agent)

YAVAPAI COUNTY, ARIZONA

2016 APR 26 P 1: 54

RECEIVED
BLM AZ STATE OFFICE

AMC 437685

"DC 230"

PLACER MINING CLAIM

NE1/4, SW1/4, NW1/4

&

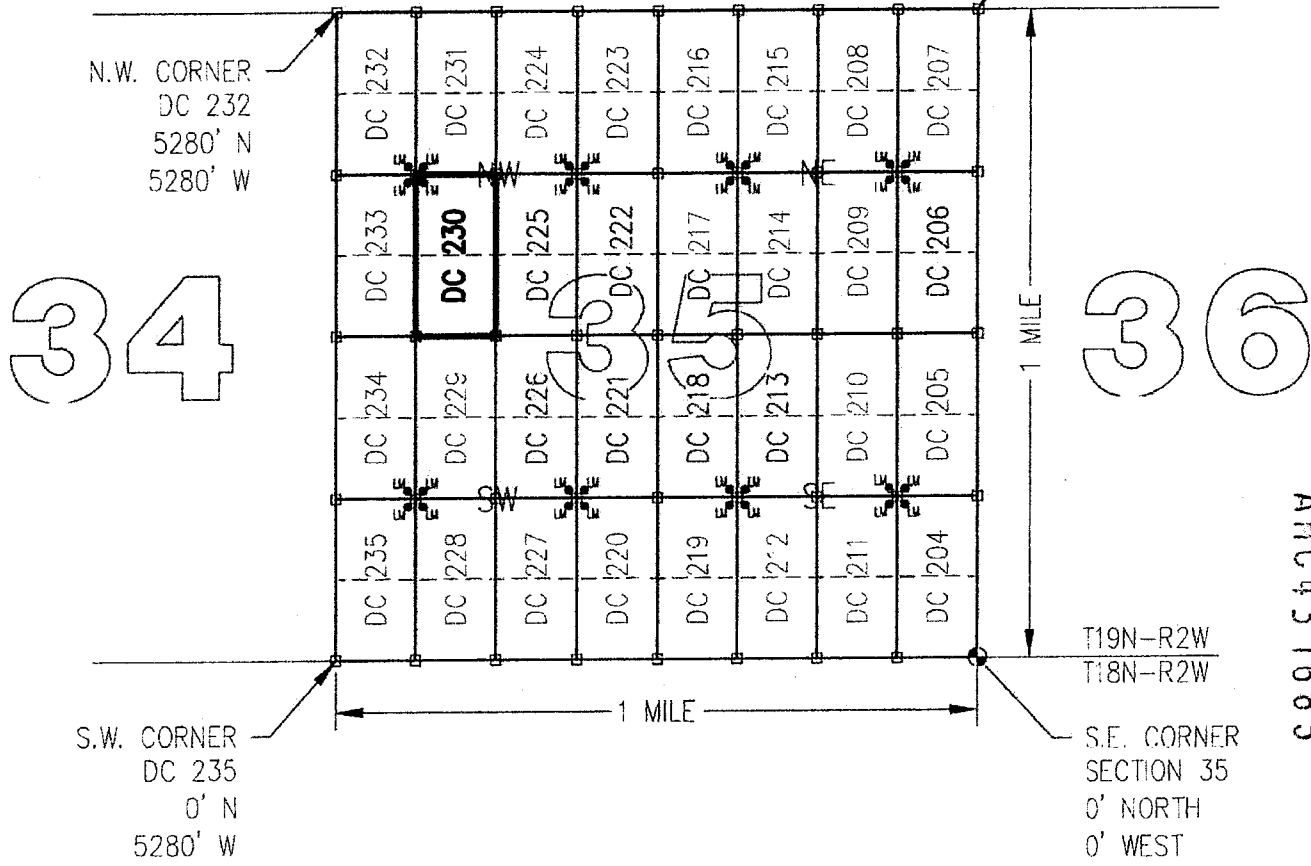

SE1/4, SW1/4, NW1/4 OF SECTION 35

T19N-R2W, G&SRM, YAVAPAI COUNTY, AZ

ALL CLAIMS ARE 1320' IN LENGTH & 660' IN WIDTH



SCALE 1"=1500'



CLAIM ACREAGE = 20 +/- ACRES

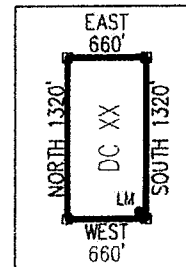
□ INDICATES CORNER OF PLACER CLAIM.
SET 2"x2"x5' WOODEN POST (TYPICAL).

LM • INDICATES LOCATION MONUMENT. SET 2"x2"x5' WOODEN POST (INSIDE THE PLACER CLAIM) 4' by 4' FROM A CORNER POST WITH A PLASTIC BOTTLE ATTACHED CONTAINING THE LOCATION NOTICE (TYPICAL).

LOCATORS: DRAKE CEMENT, LLC
5745 N Scottsdale Rd, Suite B-110,
Scottsdale, AZ 85250

TYPICAL CLAIM DETAIL

(NOT TO SCALE)



58915104

Return to:
Mr. Marc A. Marra, Esq.
Fennemore Craig, P.C.
2394 E Camelback Rd, Suite 600
Phoenix AZ 85016-3429

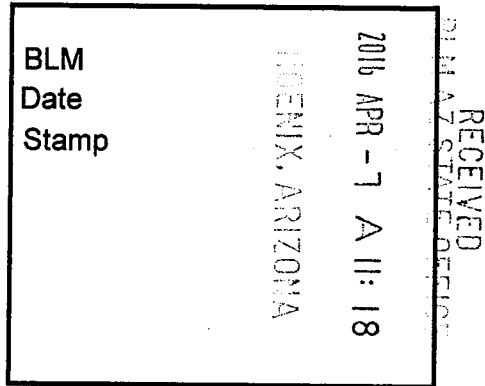
**LOCATION NOTICE FOR PLACER MINING CLAIM
STATE OF ARIZONA, COUNTY OF YAVAPAI**

NOTICE IS HEREBY GIVEN that the **DC 230** Placer

Mining claim has been located by:

DRAKE CEMENT, LLC

whose current mailing address is: 5745 N Scottsdale Rd,
Suite B-110, Scottsdale, AZ 85250



This Placer mining claim consists of approximately **20** acres.

The general course of this claim is **North to South** and it is situated in the Puntteney Mining District, Yavapai County, Arizona. This claim is **1320** feet in length and **660** feet in width. This claim is marked by five monuments, constructed of 2" x 2" wood posts extending 4' above the ground, one at each corner and one at the location monument for this claim.

The location monument on which this Location Notice is posted is situated within:

Section 35, Township 19 North, Range 2 West, Gila and Salt River Meridian, Yavapai County, Arizona.

The location monument is set inside the **Northwest** corner of this claim, approximately 4' **East** of the **West** line of the claim and 4' **South** of the **North** line of the claim.

This claim encompasses the following Quarter Section(s), Section(s), Township(s) and Range(s):

NE ¼, SW ¼, NW ¼ &

SE ¼, SW ¼, NW ¼,

Section 35, T19N-R2W, G&SRM, Yavapai County, Arizona.

Depicted on the attached claim map.

THE SOUTHEAST CORNER OF THIS CLAIM IS 2640'± NORTH & 3960'± WEST OF THE SOUTHEAST CORNER OF SECTION 35, T19N-R2W.

Located, dated and posted on the ground this 10th day of March, 2016.

Drake Cement, LLC (Owner)

By:


Jody A. Stone, RLS (Agent)

AMC437685

"DC 230"

PLACER MINING CLAIM

NE1/4, SW1/4, NW1/4

&

SE1/4, SW1/4, NW1/4 OF SECTION 35

T19N-R2W, G&SRM, YAVAPAI COUNTY, AZ

ALL CLAIMS ARE 1320' IN LENGTH & 660' IN WIDTH



SCALE 1"=1500'



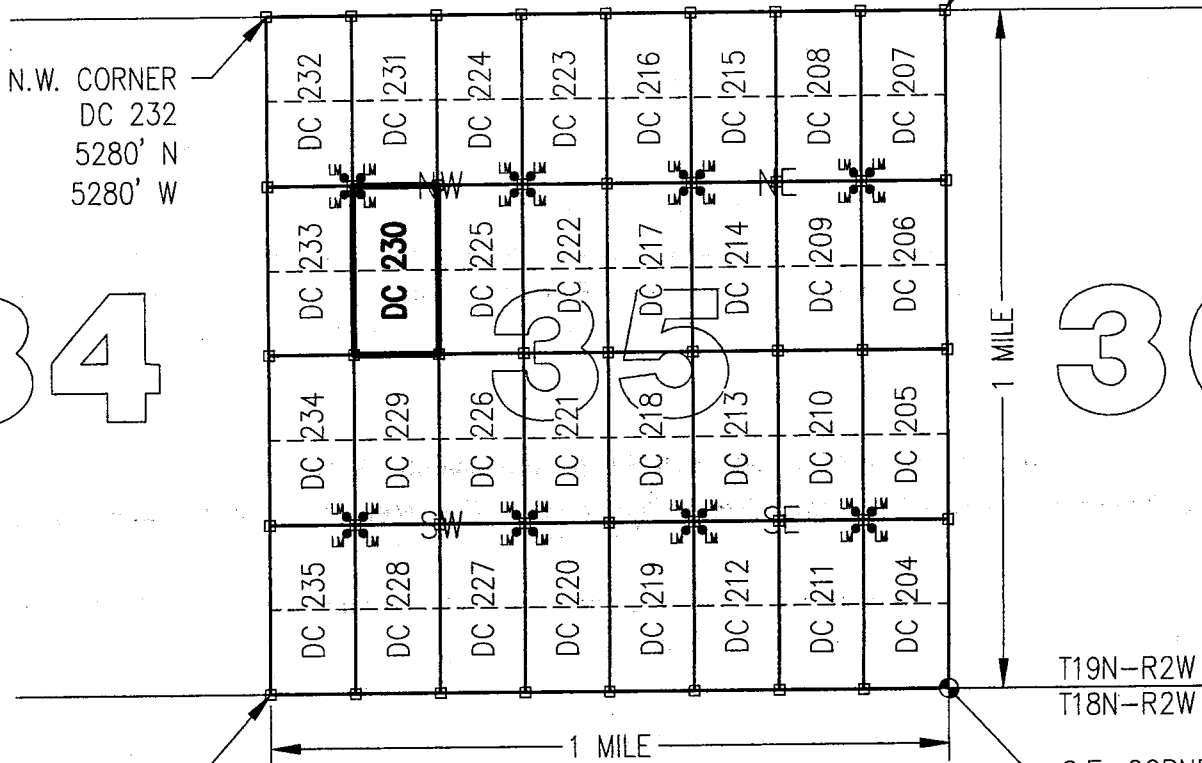
0 1500 3000

N.E. CORNER
DC 207
5280' N
0' W

N.W. CORNER
DC 232
5280' N
5280' W

34

36



S.W. CORNER
DC 235
0' N
5280' W

T19N-R2W
T18N-R2W
S.E. CORNER
SECTION 35
0' NORTH
0' WEST

CLAIM ACREAGE = 20 +/- ACRES

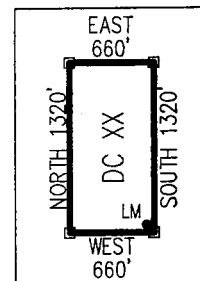
□ INDICATES CORNER OF PLACER CLAIM.
SET 2"x2"x5' WOODEN POST (TYPICAL).

LM • INDICATES LOCATION MONUMENT. SET 2"x2"x5' WOODEN
POST (INSIDE THE PLACER CLAIM) 4' by 4' FROM A
CORNER POST WITH A PLASTIC BOTTLE ATTACHED
CONTAINING THE LOCATION NOTICE (TYPICAL).

LOCATORS: DRAKE CEMENT, LLC
5745 N Scottsdale Rd, Suite B-110,
Scottsdale, AZ 85250

TYPICAL CLAIM DETAIL

(NOT TO SCALE)



589137685

Return to:
Mr. Marc A. Marra, Esq.
Fennemore Craig, P.C.
2394 E Camelback Rd, Suite 600
Phoenix AZ 85016-3429



**LOCATION NOTICE FOR PLACER MINING CLAIM
STATE OF ARIZONA, COUNTY OF YAVAPAI**

NOTICE IS HEREBY GIVEN that the **DC 231** Placer Mining claim has been located by:
DRAKE CEMENT, LLC
whose current mailing address is: 5745 N Scottsdale Rd,
Suite B-110, Scottsdale, AZ 85250

BLM Date Stamp	2016 APR -7 A 11: 18 YAVAPAI, ARIZONA	RECEIVED YAVAPAI STATE OFFICE
----------------------	--	----------------------------------

This Placer mining claim consists of approximately **20** acres.

The general course of this claim is **North to South** and it is situated in the Puntteney Mining District, Yavapai County, Arizona. This claim is **1320** feet in length and **660** feet in width. This claim is marked by five monuments, constructed of 2" x 2" wood posts extending 4' above the ground, one at each corner and one at the location monument for this claim.

The location monument on which this Location Notice is posted is situated within:

Section 35, Township 19 North, Range 2 West, Gila and Salt River Meridian, Yavapai County, Arizona.

The location monument is set inside the **Southwest** corner of this claim, approximately 4' **East** of the **West** line of the claim and 4' **North** of the **South** line of the claim.

This claim encompasses the following Quarter Section(s), Section(s), Township(s) and Range(s):

NE ¼, NW ¼, NW ¼ &

SE ¼, NW ¼, NW ¼,


Section 35, T19N-R2W, G&SRM, Yavapai County, Arizona.

Depicted on the attached claim map.

THE SOUTHEAST CORNER OF THIS CLAIM IS 3960'± NORTH & 3960'± WEST OF THE SOUTHEAST CORNER OF SECTION 35, T19N-R2W.

Located, dated and posted on the ground this 10th day of March, 2016.

Drake Cement, LLC (Owner)

By: 
Jody A. Stone, RLS (Agent)

RECEIVED
YAVAPAI STATE OFFICE
2016 APR 26 P 1:54
YAVAPAI, ARIZONA

AMC437686

"DC 231"

PLACER MINING CLAIM

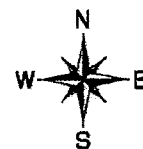
NE1/4, NW1/4, NW1/4

&

SE1/4, NW1/4, NW1/4 OF SECTION 35

T19N-R2W, G&SRM, YAVAPAI COUNTY, AZ

ALL CLAIMS ARE 1320' IN LENGTH & 660' IN WIDTH



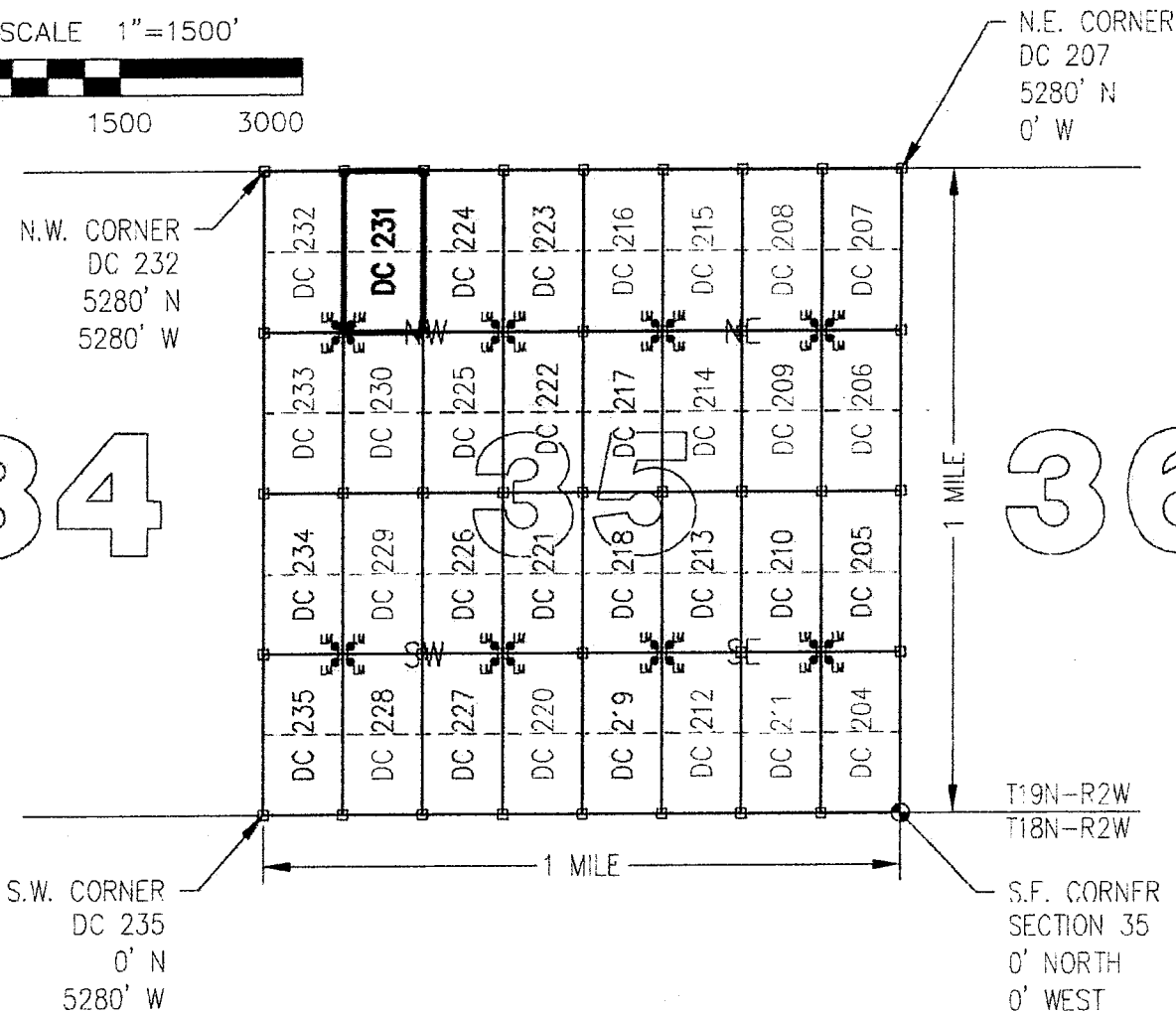
SCALE 1"=1500'



0 1500 3000

34

36



ATTCH 31000

CLAIM ACREAGE - 20 +/- ACRES

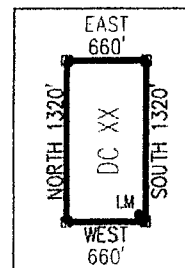
□ INDICATES CORNER OF PLACER CLAIM.
SET 2"x2"x5' WOODEN POST (TYPICAL).

LM • INDICATES LOCATION MONUMENT. SET 2"x2"x5' WOODEN
POST (INSIDE THE PLACER CLAIM) 4' by 4' FROM A
CORNER POST WITH A PLASTIC BOTTLE ATTACHED
CONTAINING THE LOCATION NOTICE (TYPICAL).

LOCATORS: DRAKE CEMENT, LLC
5745 N Scottsdale Rd, Suite B-110,
Scottsdale, AZ 85250

TYPICAL CLAIM DETAIL

(NOT TO SCALE)



Return to:
Mr. Marc A. Marra, Esq.
Fennemore Craig, P.C.
2394 E Camelback Rd, Suite 600
Phoenix AZ 85016-3429

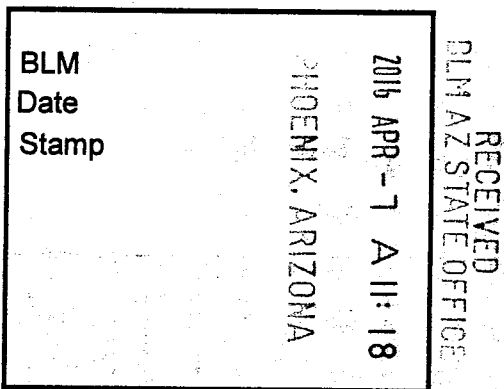
**LOCATION NOTICE FOR PLACER MINING CLAIM
STATE OF ARIZONA, COUNTY OF YAVAPAI**

NOTICE IS HEREBY GIVEN that the **DC 231** Placer

Mining claim has been located by:

DRAKE CEMENT, LLC

whose current mailing address is: 5745 N Scottsdale Rd,
Suite B-110, Scottsdale, AZ 85250



This Placer mining claim consists of approximately **20** acres.

The general course of this claim is **North to South** and it is situated in the Puntenney Mining District, Yavapai County, Arizona. This claim is **1320** feet in length and **660** feet in width. This claim is marked by five monuments, constructed of 2" x 2" wood posts extending 4' above the ground, one at each corner and one at the location monument for this claim.

The location monument on which this Location Notice is posted is situated within:

Section 35, Township 19 North, Range 2 West, Gila and Salt River Meridian, Yavapai County, Arizona.

The location monument is set inside the **Southwest** corner of this claim, approximately 4' **East** of the **West** line of the claim and 4' **North** of the **South** line of the claim.

This claim encompasses the following Quarter Section(s), Section(s), Township(s) and Range(s):

NE 1/4, NW 1/4, NW 1/4 &

SE 1/4, NW 1/4, NW 1/4,

Section 35, T19N-R2W, G&SRM, Yavapai County, Arizona.


Depicted on the attached claim map.

THE SOUTHEAST CORNER OF THIS CLAIM IS 3960'± NORTH & 3960'± WEST OF THE SOUTHEAST CORNER OF SECTION 35, T19N-R2W.

Located, dated and posted on the ground this 10th day of March, 2016.

Drake Cement, LLC (Owner)

By:


Jody A. Stone, RLS (Agent)

AMC437686

"DC 231"

PLACER MINING CLAIM

NE1/4, NW1/4, NW1/4

&

SE1/4, NW1/4, NW1/4 OF SECTION 35

T19N-R2W, G&SRM, YAVAPAI COUNTY, AZ

ALL CLAIMS ARE 1320' IN LENGTH & 660' IN WIDTH



SCALE 1"=1500'



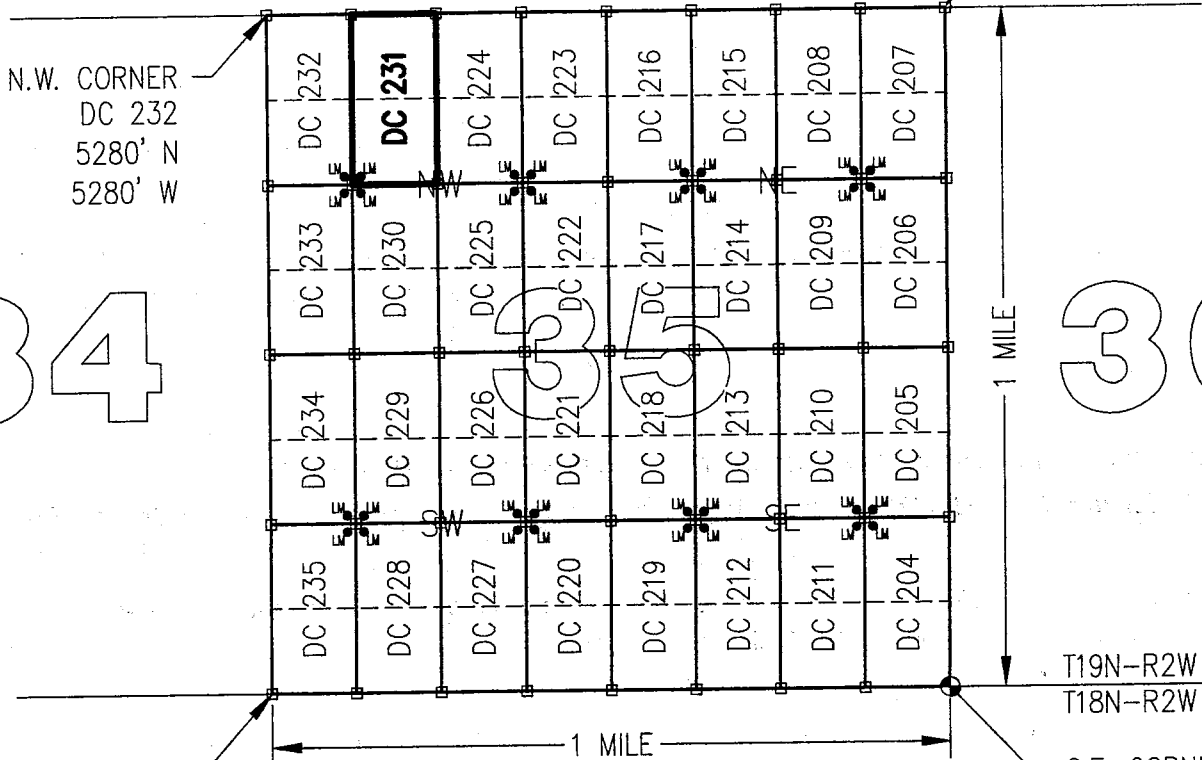
0 1500 3000

N.E. CORNER
DC 207
5280' N
0' W

N.W. CORNER
DC 232
5280' N
5280' W

34

36



S.W. CORNER
DC 235
0' N
5280' W

S.E. CORNER
SECTION 35
0' NORTH
0' WEST

ATTCH 31686

CLAIM ACREAGE = 20 +/- ACRES

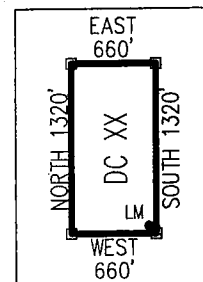
□ INDICATES CORNER OF PLACER CLAIM.
SET 2"x2"x5' WOODEN POST (TYPICAL).

LM • INDICATES LOCATION MONUMENT. SET 2"x2"x5' WOODEN
POST (INSIDE THE PLACER CLAIM) 4' by 4' FROM A
CORNER POST WITH A PLASTIC BOTTLE ATTACHED
CONTAINING THE LOCATION NOTICE (TYPICAL).

LOCATORS: DRAKE CEMENT, LLC
5745 N Scottsdale Rd, Suite B-110,
Scottsdale, AZ 85250

TYPICAL CLAIM DETAIL

(NOT TO SCALE)



Return to:
Mr. Marc A. Marra, Esq.
Fennemore Craig, P.C.
2394 E Camelback Rd, Suite 600
Phoenix AZ 85016-3429



**LOCATION NOTICE FOR PLACER MINING CLAIM
STATE OF ARIZONA, COUNTY OF YAVAPAI**

NOTICE IS HEREBY GIVEN that the **DC 232** Placer Mining claim has been located by:
DRAKE CEMENT, LLC
whose current mailing address is: 5745 N Scottsdale Rd,
Suite B-110, Scottsdale, AZ 85250

BLM Date Stamp	2016 APR -7 A 11:17 PHOENIX, ARIZONA	RECEIVED MUN AZ STATE OFFICE
----------------------	---	---------------------------------

This Placer mining claim consists of approximately **20** acres.

The general course of this claim is **North to South** and it is situated in the Puntenney Mining District, Yavapai County, Arizona. This claim is **1320** feet in length and **660** feet in width. This claim is marked by five monuments, constructed of 2" x 2" wood posts extending 4' above the ground, one at each corner and one at the location monument for this claim.

The location monument on which this Location Notice is posted is situated within:

Section 35, Township 19 North, Range 2 West, Gila and Salt River Meridian, Yavapai County, Arizona.

The location monument is set inside the **Southeast** corner of this claim, approximately 4' **West** of the **East** line of the claim and 4' **North** of the **South** line of the claim.

This claim encompasses the following Quarter Section(s), Section(s), Township(s) and Range(s):

NW ¼, NW ¼, NW ¼ &

SW ¼, NW ¼, NW ¼,

Section 35, T19N-R2W, G&SRM, Yavapai County, Arizona.

Depicted on the attached claim map.

THE SOUTHEAST CORNER OF THIS CLAIM IS 3960'± NORTH & 4620'± WEST OF THE SOUTHEAST CORNER OF SECTION 35, T19N-R2W.

Located, dated and posted on the ground this 10th day of March, 2016.

Drake Cement, LLC (Owner)

By: 
Jody A. Stone, RLS (Agent)

RECEIVED
MUN AZ STATE OFFICE
2016 APR 26 P 1:54
PHOENIX, ARIZONA

AMCH31687

"DC 232"

PLACER MINING CLAIM

NW1/4, NW1/4, NW1/4

&

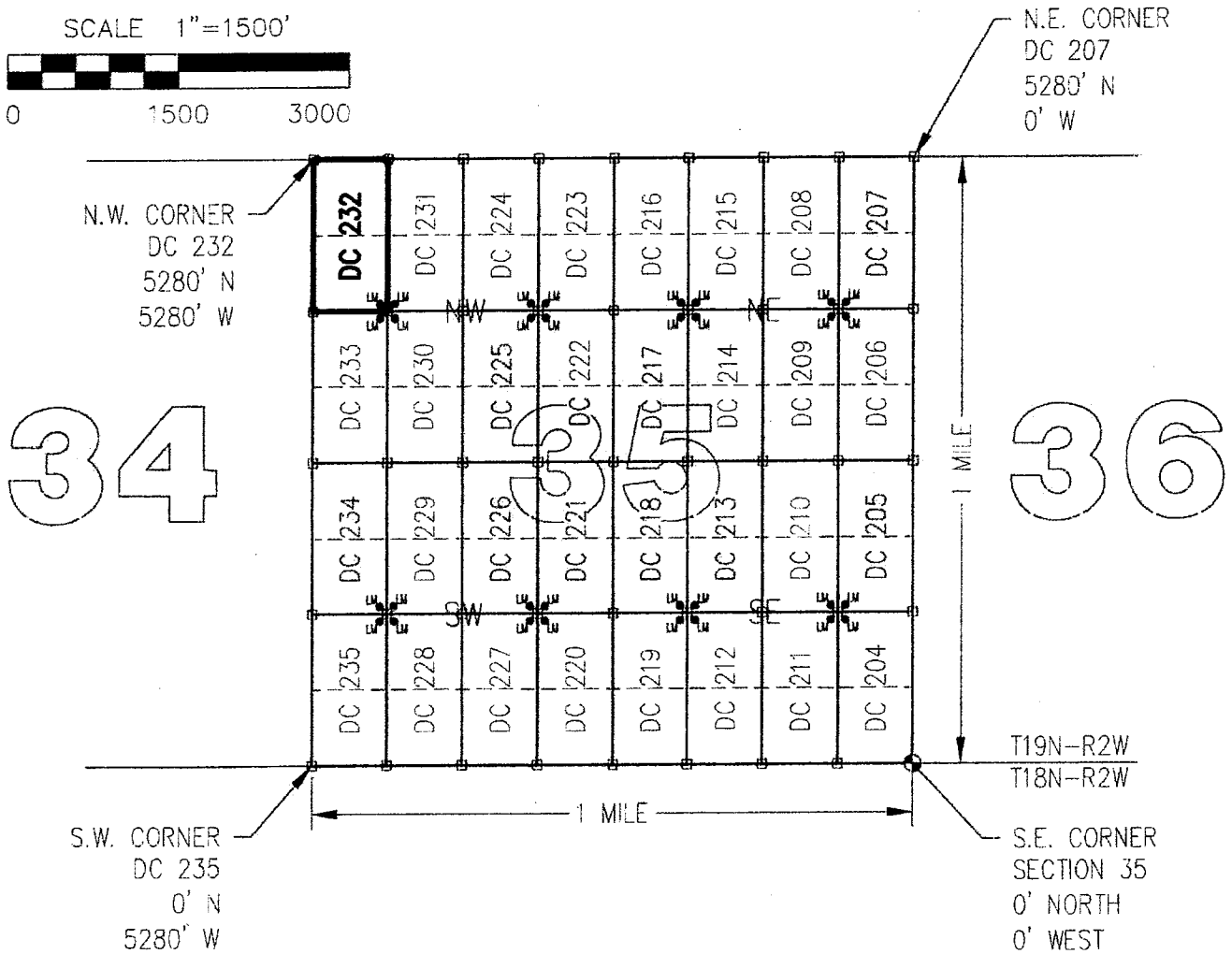
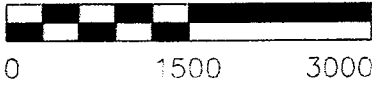
SW1/4, NW1/4, NW1/4 OF SECTION 35

T19N-R2W, G&SRM, YAVAPAI COUNTY, AZ

ALL CLAIMS ARE 1320' IN LENGTH & 660' IN WIDTH



SCALE 1"=1500'



CLAIM ACREAGE = 20 +/- ACRES

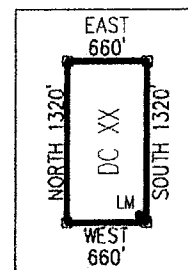
- INDICATES CORNER OF PLACER CLAIM.
SET 2"x2"x5' WOODEN POST (TYPICAL).

- LM • INDICATES LOCATION MONUMENT. SET 2"x2"x5' WOODEN POST (INSIDE THE PLACER CLAIM) 4' by 4' FROM A CORNER POST WITH A PLASTIC BOTTLE ATTACHED CONTAINING THE LOCATION NOTICE (TYPICAL).

LOCATORS: DRAKE CEMENT, LLC
5745 N Scottsdale Rd, Suite B-110,
Scottsdale, AZ 85250

TYPICAL CLAIM DETAIL

(NOT TO SCALE)




ANCU37687

Return to:
Mr. Marc A. Marra, Esq.
Fennemore Craig, P.C.
2394 E Camelback Rd, Suite 600
Phoenix AZ 85016-3429

**LOCATION NOTICE FOR PLACER MINING CLAIM
STATE OF ARIZONA, COUNTY OF YAVAPAI**

NOTICE IS HEREBY GIVEN that the **DC 232** Placer
Mining claim has been located by:
DRAKE CEMENT, LLC

whose current mailing address is: 5745 N Scottsdale Rd,
Suite B-110, Scottsdale, AZ 85250



This Placer mining claim consists of approximately **20** acres.

The general course of this claim is **North to South** and it is situated in the Puntenney Mining District, Yavapai County, Arizona. This claim is **1320** feet in length and **660** feet in width. This claim is marked by five monuments, constructed of 2" x 2" wood posts extending 4' above the ground, one at each corner and one at the location monument for this claim.

The location monument on which this Location Notice is posted is situated within:

Section 35, Township 19 North, Range 2 West, Gila and Salt River Meridian, Yavapai County, Arizona.

The location monument is set inside the **Southeast** corner of this claim, approximately 4' **West** of the **East** line of the claim and 4' **North** of the **South** line of the claim.

This claim encompasses the following Quarter Section(s), Section(s), Township(s) and Range(s):

NW ¼, NW ¼, NW ¼ &

SW ¼, NW ¼, NW ¼,


Section 35, T19N-R2W, G&SRM, Yavapai County, Arizona.

Depicted on the attached claim map.

THE SOUTHEAST CORNER OF THIS CLAIM IS 3960'± NORTH & 4620'± WEST OF THE SOUTHEAST CORNER OF SECTION 35, T19N-R2W.

Located, dated and posted on the ground this 10th day of March, 2016.

Drake Cement, LLC (Owner)

By: 
Jody A. Stone, RLS (Agent)

AMC437687

"DC 232"

PLACER MINING CLAIM

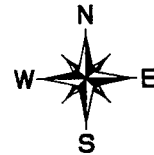
NW1/4, NW1/4, NW1/4

&

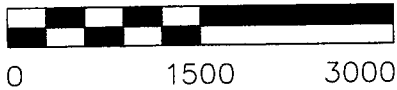
SW1/4, NW1/4, NW1/4 OF SECTION 35

T19N-R2W, G&SRM, YAVAPAI COUNTY, AZ

ALL CLAIMS ARE 1320' IN LENGTH & 660' IN WIDTH

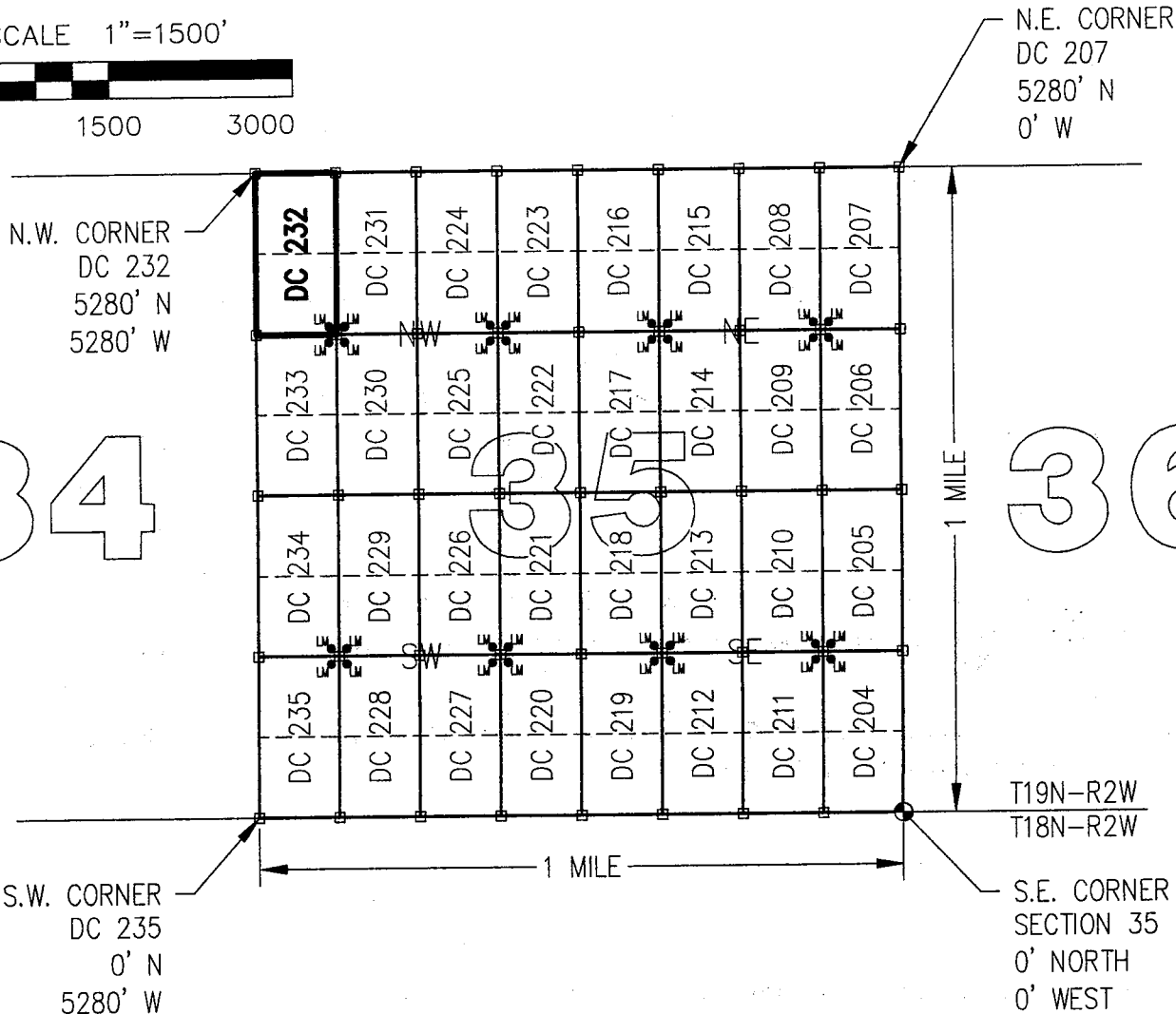


SCALE 1"=1500'



34

36



CLAIM ACREAGE = 20 +/- ACRES

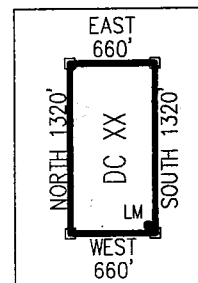
□ INDICATES CORNER OF PLACER CLAIM.
SET 2"x2"x5' WOODEN POST (TYPICAL).

LM • INDICATES LOCATION MONUMENT. SET 2"x2"x5' WOODEN POST (INSIDE THE PLACER CLAIM) 4' by 4' FROM A CORNER POST WITH A PLASTIC BOTTLE ATTACHED CONTAINING THE LOCATION NOTICE (TYPICAL).

LOCATORS: DRAKE CEMENT, LLC
5745 N Scottsdale Rd, Suite B-110,
Scottsdale, AZ 85250

TYPICAL CLAIM DETAIL

(NOT TO SCALE)




AN0437687

Return to:
Mr. Marc A. Marra, Esq.
Fennemore Craig, P.C.
2394 E Camelback Rd, Suite 600
Phoenix AZ 85016-3429



**LOCATION NOTICE FOR PLACER MINING CLAIM
STATE OF ARIZONA, COUNTY OF YAVAPAI**

NOTICE IS HEREBY GIVEN that the **DC 233 Placer** Mining claim has been located by:
DRAKE CEMENT, LLC
whose current mailing address is: 5745 N Scottsdale Rd,
Suite B-110, Scottsdale, AZ 85250



RECEIVED
DLM AZ STATE OFFICE

This Placer mining claim consists of approximately **20** acres.

The general course of this claim is **North to South** and it is situated in the Puntteney Mining District, Yavapai County, Arizona. This claim is **1320** feet in length and **660** feet in width. This claim is marked by five monuments, constructed of 2" x 2" wood posts extending 4' above the ground, one at each corner and one at the location monument for this claim.

The location monument on which this Location Notice is posted is situated within:

Section 35, Township 19 North, Range 2 West, Gila and Salt River Meridian, Yavapai County, Arizona.

The location monument is set inside the **Northeast** corner of this claim, approximately 4' **West** of the **East** line of the claim and 4' **South** of the **North** line of the claim.

This claim encompasses the following Quarter Section(s), Section(s), Township(s) and Range(s):

NW ¼, SW ¼, NW ¼ &

SW ¼, SW ¼, NW ¼,


Section 35, T19N-R2W, G&SRM, Yavapai County, Arizona.

Depicted on the attached claim map.

THE SOUTHEAST CORNER OF THIS CLAIM IS 2640'± NORTH & 4620'± WEST OF THE SOUTHEAST CORNER OF SECTION 35, T19N-R2W.

Located, dated and posted on the ground this 10th day of March, 2016.

Drake Cement, LLC (Owner)

By: 
Jody A. Stone, RLS (Agent)

PHOENIX, ARIZONA

2016 APR 26 P 1: 54

RECEIVED
DLM AZ STATE OFFICE

AMC431688

"DC 233"

PLACER MINING CLAIM

NW1/4, SW1/4, NW1/4

&

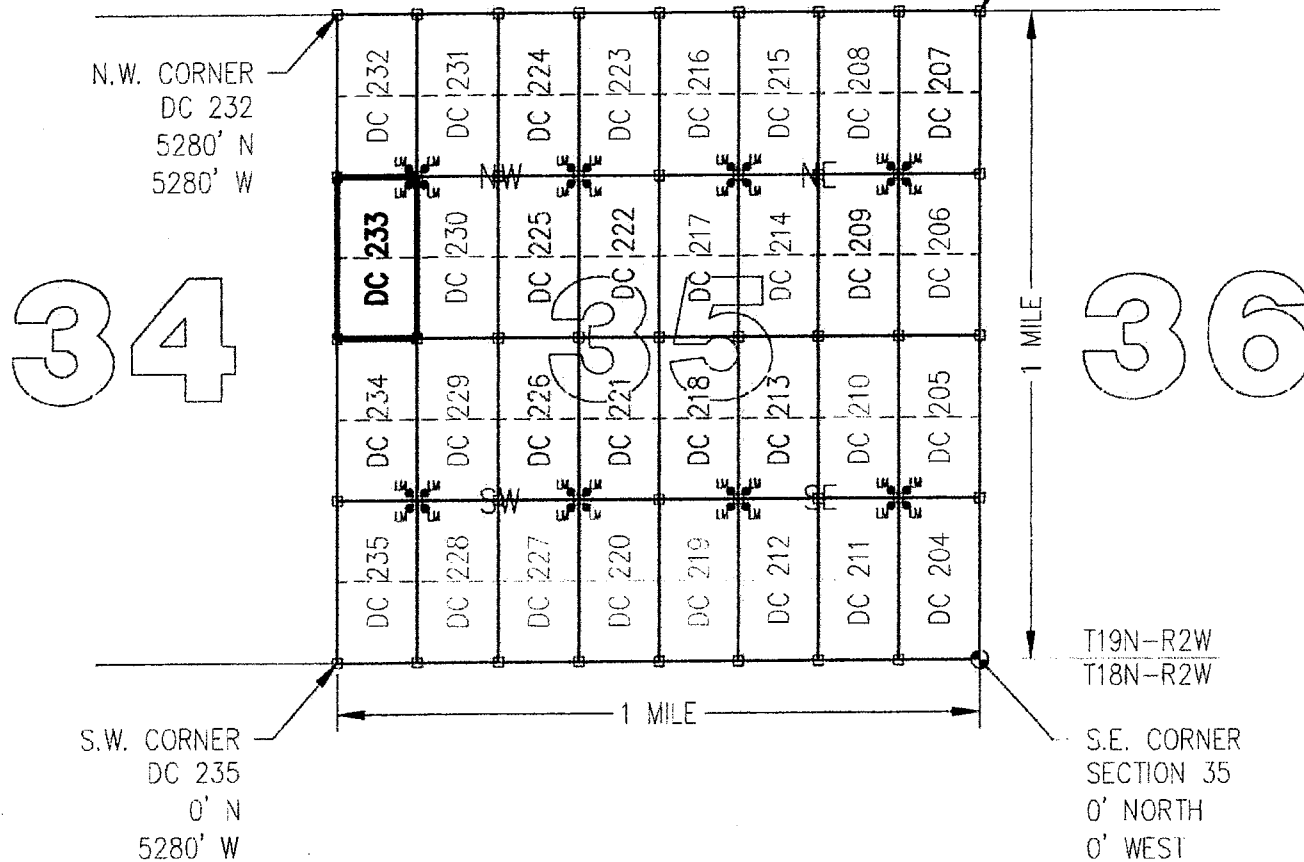

SW1/4, SW1/4, NW1/4 OF SECTION 35

T19N-R2W, G&SRM, YAVAPAI COUNTY, AZ

ALL CLAIMS ARE 1320' IN LENGTH & 660' IN WIDTH



SCALE 1"=1500'



CLAIM ACREAGE = 20 +/- ACRES

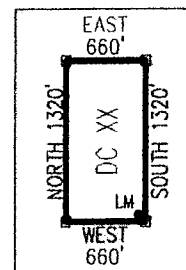
□ INDICATES CORNER OF PLACER CLAIM.
SET 2"x2"x5' WOODEN POST (TYPICAL).

LM • INDICATES LOCATION MONUMENT. SET 2"x2"x5' WOODEN POST (INSIDE THE PLACER CLAIM) 4' by 4' FROM A CORNER POST WITH A PLASTIC BOTTLE ATTACHED CONTAINING THE LOCATION NOTICE (TYPICAL).

LOCATORS: DRAKE CEMENT, LLC
5745 N Scottsdale Rd, Suite B-110,
Scottsdale, AZ 85250

TYPICAL CLAIM DETAIL

(NOT TO SCALE)



ANCL 37688

Return to:
Mr. Marc A. Marra, Esq.
Fennemore Craig, P.C.
2394 E Camelback Rd, Suite 600
Phoenix AZ 85016-3429

**LOCATION NOTICE FOR PLACER MINING CLAIM
STATE OF ARIZONA, COUNTY OF YAVAPAI**

NOTICE IS HEREBY GIVEN that the **DC 233 Placer**

Mining claim has been located by:

DRAKE CEMENT, LLC

whose current mailing address is: 5745 N Scottsdale Rd,
Suite B-110, Scottsdale, AZ 85250

BLM
Date
Stamp

2016 APR - 7 A 11: 17
PHOENIX, ARIZONA

RECEIVED
BLM AZ STATE OFFICE

This Placer mining claim consists of approximately **20** acres.

The general course of this claim is **North to South** and it is situated in the Puntenney Mining District, Yavapai County, Arizona. This claim is **1320** feet in length and **660** feet in width. This claim is marked by five monuments, constructed of 2" x 2" wood posts extending 4' above the ground, one at each corner and one at the location monument for this claim.

The location monument on which this Location Notice is posted is situated within:

Section 35, Township 19 North, Range 2 West, Gila and Salt River Meridian, Yavapai County, Arizona.

The location monument is set inside the **Northeast** corner of this claim, approximately 4' **West** of the **East** line of the claim and 4' **South** of the **North** line of the claim.

This claim encompasses the following Quarter Section(s), Section(s), Township(s) and Range(s):

NW ¼, SW ¼, NW ¼ &

SW ¼, SW ¼, NW ¼,

Section 35, T19N-R2W, G&SRM, Yavapai County, Arizona.

Depicted on the attached claim map.

THE SOUTHEAST CORNER OF THIS CLAIM IS 2640'± NORTH & 4620'± WEST OF THE SOUTHEAST CORNER OF SECTION 35, T19N-R2W.

Located, dated and posted on the ground this 10th day of March, 2016.

Drake Cement, LLC (Owner)

By:


Jody A. Stone, RLS (Agent)

AM0437688

"DC 233"

PLACER MINING CLAIM

NW1/4, SW1/4, NW1/4

&

SW1/4, SW1/4, NW1/4 OF SECTION 35

T19N-R2W, G&SRM, YAVAPAI COUNTY, AZ

ALL CLAIMS ARE 1320' IN LENGTH & 660' IN WIDTH



SCALE 1"=1500'



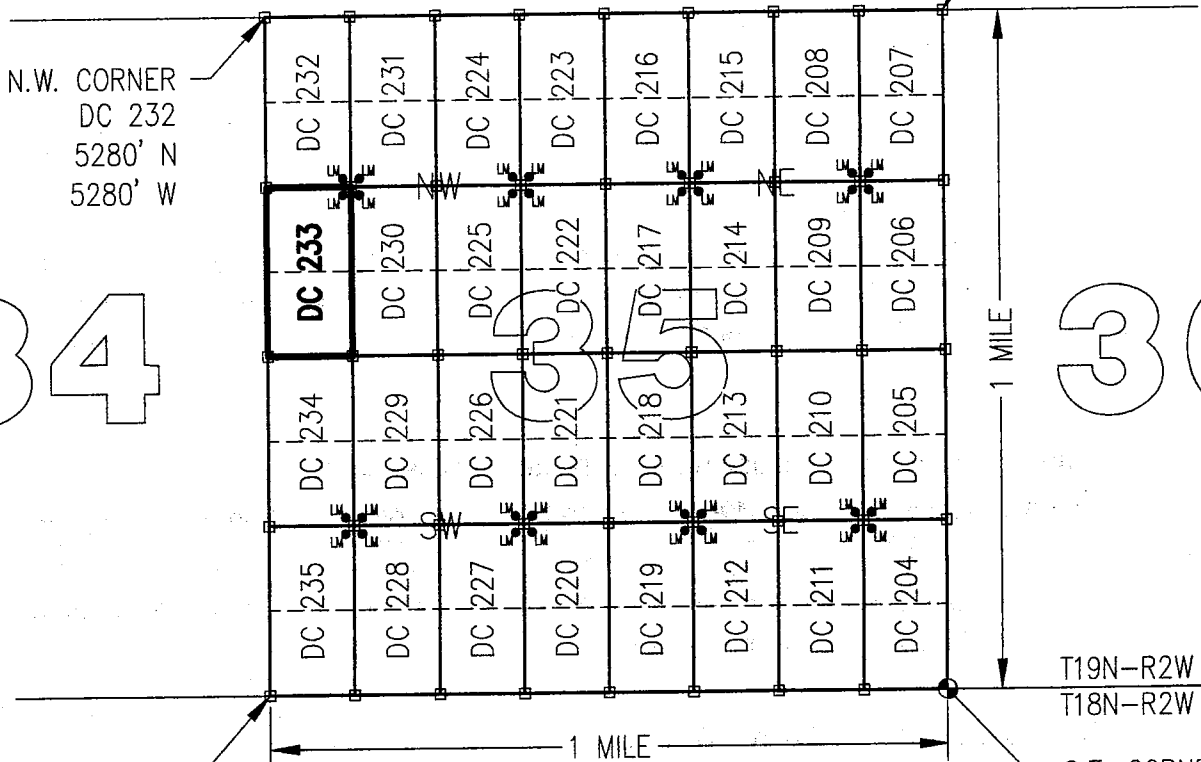
0 1500 3000

N.E. CORNER
DC 207
5280' N
0' W

N.W. CORNER
DC 232
5280' N
5280' W

34

36



S.W. CORNER
DC 235
0' N
5280' W

T19N-R2W
T18N-R2W

S.E. CORNER
SECTION 35
0' NORTH
0' WEST

CLAIM ACREAGE = 20 +/- ACRES

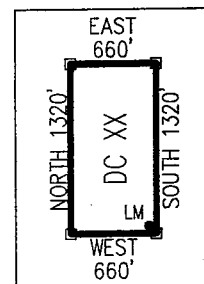
□ INDICATES CORNER OF PLACER CLAIM.
SET 2"x2"x5' WOODEN POST (TYPICAL).

LM • INDICATES LOCATION MONUMENT. SET 2"x2"x5' WOODEN
POST (INSIDE THE PLACER CLAIM) 4' by 4' FROM A
CORNER POST WITH A PLASTIC BOTTLE ATTACHED
CONTAINING THE LOCATION NOTICE (TYPICAL).

LOCATORS: DRAKE CEMENT, LLC
5745 N Scottsdale Rd, Suite B-110,
Scottsdale, AZ 85250

TYPICAL CLAIM DETAIL

(NOT TO SCALE)




ARCH 31688

Return to:
Mr. Marc A. Marra, Esq.
Fennemore Craig, P.C.
2394 E Camelback Rd, Suite 600
Phoenix AZ 85016-3429



**LOCATION NOTICE FOR PLACER MINING CLAIM
STATE OF ARIZONA, COUNTY OF YAVAPAI**

NOTICE IS HEREBY GIVEN that the **DC 234** Placer Mining claim has been located by:
DRAKE CEMENT, LLC
whose current mailing address is: 5745 N Scottsdale Rd,
Suite B-110, Scottsdale, AZ 85250



RECEIVED
BLM AZ STATE OFFICE

This Placer mining claim consists of approximately **20** acres.

The general course of this claim is **North to South** and it is situated in the Puntenney Mining District, Yavapai County, Arizona. This claim is **1320** feet in length and **660** feet in width. This claim is marked by five monuments, constructed of 2" x 2" wood posts extending 4' above the ground, one at each corner and one at the location monument for this claim.

The location monument on which this Location Notice is posted is situated within:

Section 35, Township 19 North, Range 2 West, Gila and Salt River Meridian, Yavapai County, Arizona.

The location monument is set inside the **Southeast** corner of this claim, approximately 4' **West** of the **East** line of the claim and 4' **North** of the **South** line of the claim.

This claim encompasses the following Quarter Section(s), Section(s), Township(s) and Range(s):

NW 1/4, NW 1/4, SW 1/4 &

SW 1/4, NW 1/4, SW 1/4,

Section 35, T19N-R2W, G&SRM, Yavapai County, Arizona.

Depicted on the attached claim map.

THE SOUTHEAST CORNER OF THIS CLAIM IS 1320'± NORTH & 4620'± WEST OF THE SOUTHEAST CORNER OF SECTION 35, T19N-R2W.

Located, dated and posted on the ground this 10th day of March, 2016.

Drake Cement, LLC (Owner)

By: 
Jody A. Stone, RLS (Agent)

RECEIVED
BLM AZ STATE OFFICE
YAVAPAI, ARIZONA

2016 APR 26 P 1:54

AMC437689

"DC 234"

PLACER MINING CLAIM

NW1/4, NW1/4, SW1/4

&

SW1/4, NW1/4, SW1/4 OF SECTION 35

T19N-R2W, G&SRM, YAVAPAI COUNTY, AZ

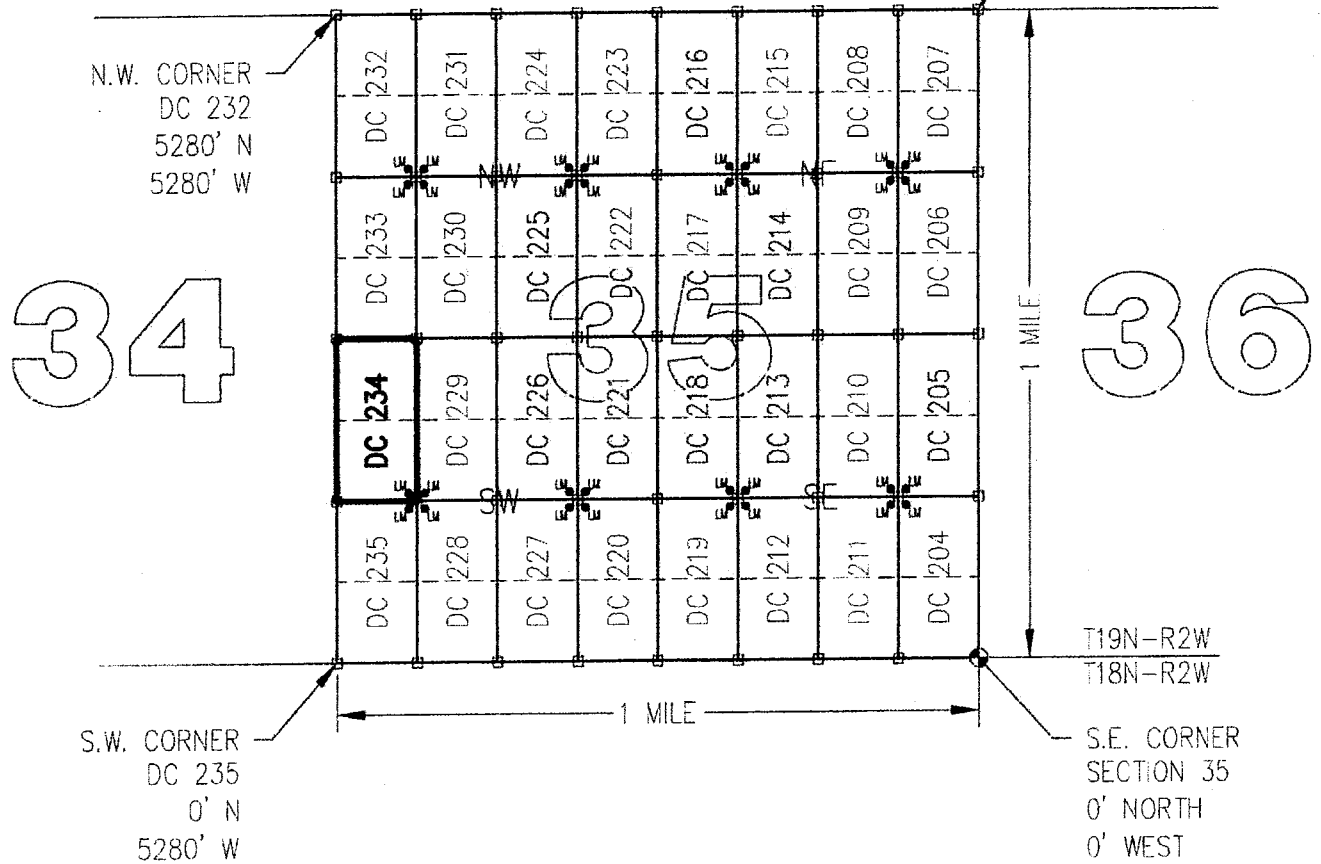
ALL CLAIMS ARE 1320' IN LENGTH & 660' IN WIDTH



SCALE 1"=1500'



0 1500 3000



CLAIM ACREAGE = 20 +/- ACRES

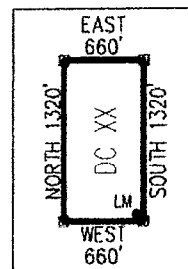
□ INDICATES CORNER OF PLACER CLAIM.
SET 2"x2"x5' WOODEN POST (TYPICAL).

LM • INDICATES LOCATION MONUMENT. SET 2"x2"x5' WOODEN
POST (INSIDE THE PLACER CLAIM) 4' by 4' FROM A
CORNER POST WITH A PLASTIC BOTTLE ATTACHED
CONTAINING THE LOCATION NOTICE (TYPICAL).

LOCATORS: DRAKE CEMENT, LLC
5745 N Scottsdale Rd, Suite B-110,
Scottsdale, AZ 85250

TYPICAL CLAIM DETAIL

(NOT TO SCALE)



ANCH 37689

Return to:
Mr. Marc A. Marra, Esq.
Fennemore Craig, P.C.
2394 E Camelback Rd, Suite 600
Phoenix AZ 85016-3429


**LOCATION NOTICE FOR PLACER MINING CLAIM
STATE OF ARIZONA, COUNTY OF YAVAPAI**

NOTICE IS HEREBY GIVEN that the **DC 234** Placer

Mining claim has been located by:

DRAKE CEMENT, LLC

whose current mailing address is: 5745 N Scottsdale Rd,
Suite B-110, Scottsdale, AZ 85250



This Placer mining claim consists of approximately **20** acres.

The general course of this claim is **North to South** and it is situated in the Puntenney Mining District, Yavapai County, Arizona. This claim is **1320** feet in length and **660** feet in width. This claim is marked by five monuments, constructed of 2" x 2" wood posts extending 4' above the ground, one at each corner and one at the location monument for this claim.

The location monument on which this Location Notice is posted is situated within:

Section 35, Township 19 North, Range 2 West, Gila and Salt River Meridian, Yavapai County, Arizona.

The location monument is set inside the **Southeast** corner of this claim, approximately 4' **West** of the **East** line of the claim and 4' **North** of the **South** line of the claim.

This claim encompasses the following Quarter Section(s), Section(s), Township(s) and Range(s):

NW ¼, NW ¼, SW ¼ &

SW ¼, NW ¼, SW ¼,


Section 35, T19N-R2W, G&SRM, Yavapai County, Arizona.

Depicted on the attached claim map.

THE SOUTHEAST CORNER OF THIS CLAIM IS 1320'± NORTH & 4620'± WEST OF THE SOUTHEAST CORNER OF SECTION 35, T19N-R2W.

Located, dated and posted on the ground this 10th day of March, 2016.

Drake Cement, LLC (Owner)

By: 
Jody A. Stone, RLS (Agent)

AMC437689

"DC 234"

PLACER MINING CLAIM

NW1/4, NW1/4, SW1/4

&

SW1/4, NW1/4, SW1/4 OF SECTION 35

T19N-R2W, G&SRM, YAVAPAI COUNTY, AZ

ALL CLAIMS ARE 1320' IN LENGTH & 660' IN WIDTH



SCALE 1"=1500'



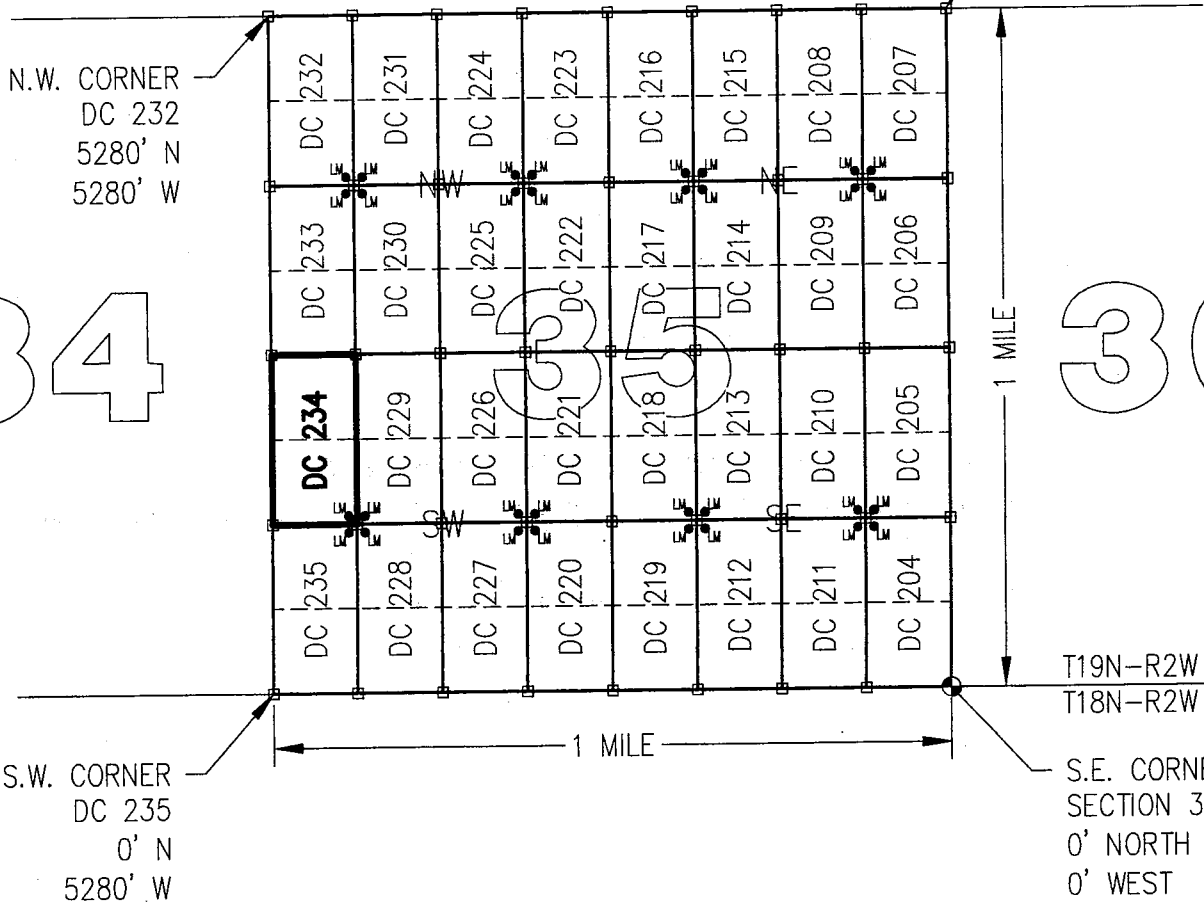
0 1500 3000

N.E. CORNER
DC 207
5280' N
0' W

N.W. CORNER
DC 232
5280' N
5280' W

34

36



CLAIM ACREAGE = 20 +/- ACRES

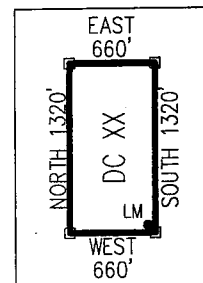
□ INDICATES CORNER OF PLACER CLAIM.
SET 2"x2"x5' WOODEN POST (TYPICAL).

LM • INDICATES LOCATION MONUMENT. SET 2"x2"x5' WOODEN
POST (INSIDE THE PLACER CLAIM) 4' by 4' FROM A
CORNER POST WITH A PLASTIC BOTTLE ATTACHED
CONTAINING THE LOCATION NOTICE (TYPICAL).

LOCATORS: DRAKE CEMENT, LLC
5745 N Scottsdale Rd, Suite B-110,
Scottsdale, AZ 85250

TYPICAL CLAIM DETAIL

(NOT TO SCALE)




Return to:
Mr. Marc A. Marra, Esq.
Fennemore Craig, P.C.
2394 E Camelback Rd, Suite 600
Phoenix AZ 85016-3429



**LOCATION NOTICE FOR PLACER MINING CLAIM
STATE OF ARIZONA, COUNTY OF YAVAPAI**

NOTICE IS HEREBY GIVEN that the **DC 235** Placer Mining claim has been located by:
DRAKE CEMENT, LLC
whose current mailing address is: 5745 N Scottsdale Rd,
Suite B-110, Scottsdale, AZ 85250



RECEIVED
YAVAPAI STATE OFFICE

This Placer mining claim consists of approximately **20** acres.

The general course of this claim is **North to South** and it is situated in the Puntteney Mining District, Yavapai County, Arizona. This claim is **1320** feet in length and **660** feet in width. This claim is marked by five monuments, constructed of 2" x 2" wood posts extending 4' above the ground, one at each corner and one at the location monument for this claim.

The location monument on which this Location Notice is posted is situated within:

Section 35, Township 19 North, Range 2 West, Gila and Salt River Meridian, Yavapai County, Arizona.

The location monument is set inside the **Northeast** corner of this claim, approximately 4' **West** of the **East** line of the claim and 4' **South** of the **North** line of the claim.

This claim encompasses the following Quarter Section(s), Section(s), Township(s) and Range(s):

NW ¼, SW ¼, SW ¼ &

SW ¼, SW ¼, SW ¼,


Section 35, T19N-R2W, G&SRM, Yavapai County, Arizona.

Depicted on the attached claim map.

THE SOUTHEAST CORNER OF THIS CLAIM IS 0'± NORTH & 4620'± WEST OF THE SOUTHEAST CORNER OF SECTION 35, T19N-R2W.

Located, dated and posted on the ground this 10th day of March, 2016.

Drake Cement, LLC (Owner)

By: 
Jody A. Stone, RLS (Agent)

RECEIVED
YAVAPAI STATE OFFICE
2016 APR 26 P 1:53
YAVAPAI, ARIZONA

AMC437690

"DC 235"

PLACER MINING CLAIM

NW1/4, SW1/4, SW1/4

&

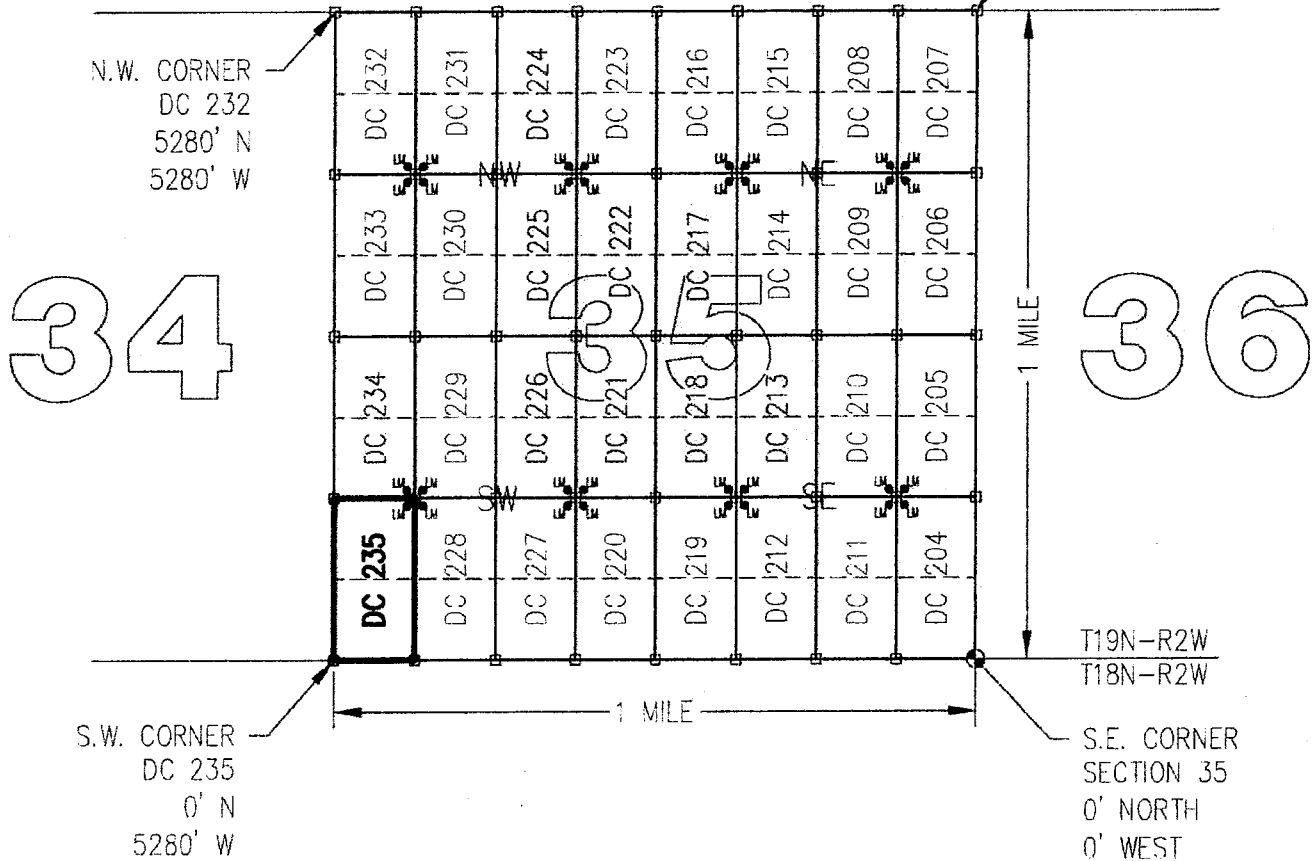
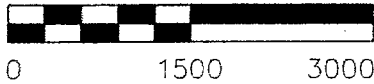
SW1/4, SW1/4, SW1/4 OF SECTION 35

T19N-R2W, G&SRM, YAVAPAI COUNTY, AZ

ALL CLAIMS ARE 1320' IN LENGTH & 660' IN WIDTH



SCALE 1"=1500'



CLAIM ACREAGE = 20 +/- ACRES

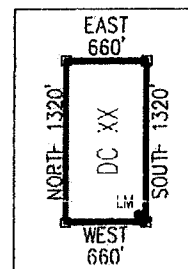
□ INDICATES CORNER OF PLACER CLAIM.
SET 2"x2"x5' WOODEN POST (TYPICAL).

LM • INDICATES LOCATION MONUMENT. SET 2"x2"x5' WOODEN POST (INSIDE THE PLACER CLAIM) 4' by 4' FROM A CORNER POST WITH A PLASTIC BOTTLE ATTACHED CONTAINING THE LOCATION NOTICE (TYPICAL).

LOCATORS: DRAKE CEMENT, LLC
5745 N Scottsdale Rd, Suite B-110,
Scottsdale, AZ 85250

TYPICAL CLAIM DETAIL

(NOT TO SCALE)



MCL137693

Return to:
Mr. Marc A. Marra, Esq.
Fennemore Craig, P.C.
2394 E Camelback Rd, Suite 600
Phoenix AZ 85016-3429


**LOCATION NOTICE FOR PLACER MINING CLAIM
STATE OF ARIZONA, COUNTY OF YAVAPAI**

NOTICE IS HEREBY GIVEN that the **DC 235 Placer**

Mining claim has been located by:

DRAKE CEMENT, LLC

whose current mailing address is: 5745 N Scottsdale Rd,
Suite B-110, Scottsdale, AZ 85250



This Placer mining claim consists of approximately **20** acres.

The general course of this claim is **North to South** and it is situated in the Puntenney Mining District, Yavapai County, Arizona. This claim is **1320** feet in length and **660** feet in width. This claim is marked by five monuments, constructed of 2" x 2" wood posts extending 4' above the ground, one at each corner and one at the location monument for this claim.

The location monument on which this Location Notice is posted is situated within:

Section 35, Township 19 North, Range 2 West, Gila and Salt River Meridian, Yavapai County, Arizona.

The location monument is set inside the **Northeast** corner of this claim, approximately 4' **West** of the **East** line of the claim and 4' **South** of the **North** line of the claim.

This claim encompasses the following Quarter Section(s), Section(s), Township(s) and Range(s):

NW ¼, SW ¼, SW ¼ &

SW ¼, SW ¼, SW ¼,

Section 35, T19N-R2W, G&SRM, Yavapai County, Arizona.

Depicted on the attached claim map.

THE SOUTHEAST CORNER OF THIS CLAIM IS 0'± NORTH & 4620'± WEST OF THE SOUTHEAST CORNER OF SECTION 35, T19N-R2W.

Located, dated and posted on the ground this 10th day of March, 2016.

Drake Cement, LLC (Owner)

By: 
Jody A. Stone, RLS (Agent)

AMC437690

"DC 235"

PLACER MINING CLAIM

NW1/4, SW1/4, SW1/4

&

SW1/4, SW1/4, SW1/4 OF SECTION 35

T19N-R2W, G&SRM, YAVAPAI COUNTY, AZ

ALL CLAIMS ARE 1320' IN LENGTH & 660' IN WIDTH



SCALE 1"=1500'



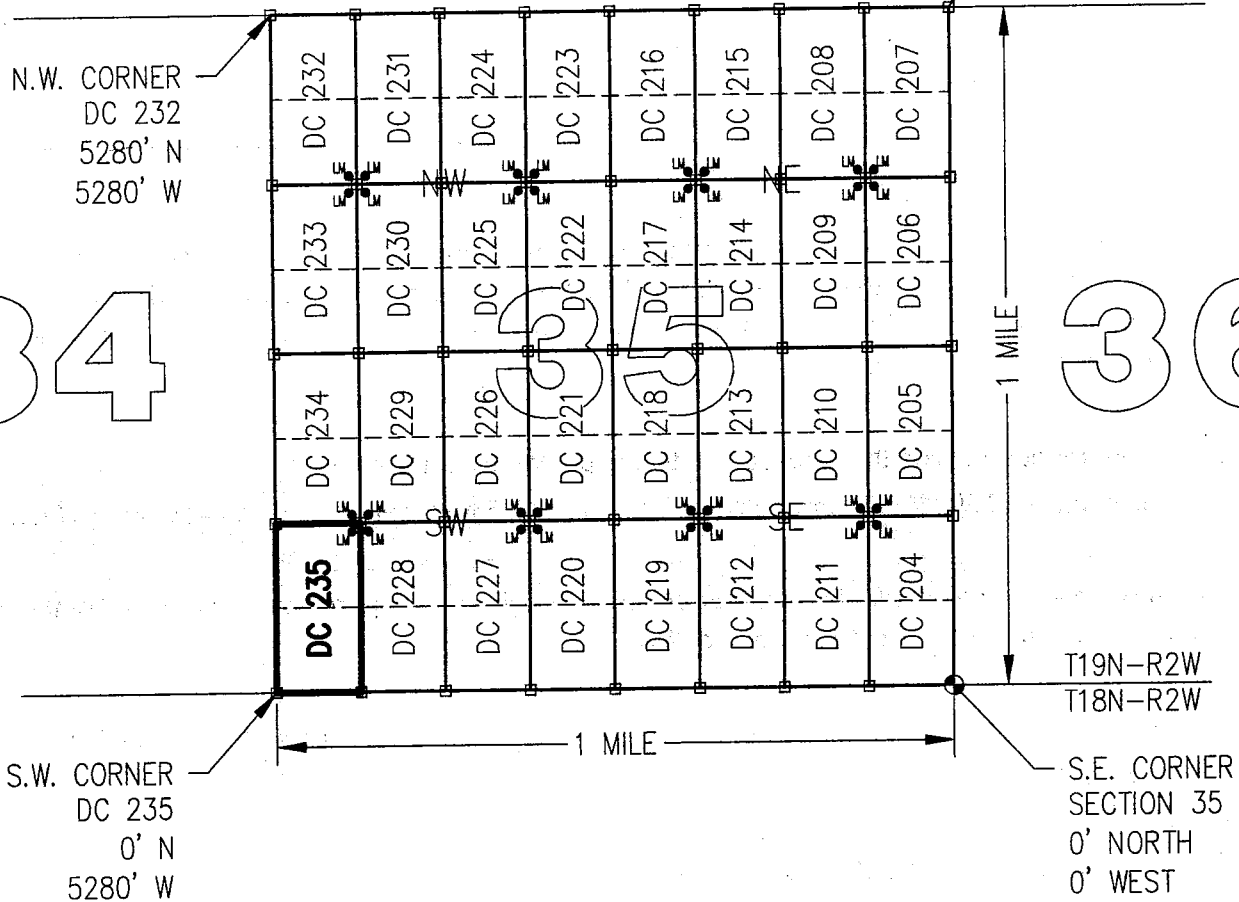
0 1500 3000

N.W. CORNER
DC 232
5280' N
5280' W

N.E. CORNER
DC 207
5280' N
0' W

34

36



CLAIM ACREAGE = 20 +/- ACRES

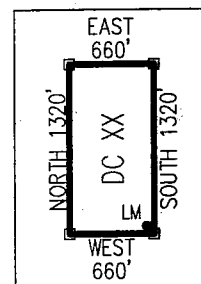
□ INDICATES CORNER OF PLACER CLAIM.
SET 2"x2"x5' WOODEN POST (TYPICAL).

LM • INDICATES LOCATION MONUMENT. SET 2"x2"x5' WOODEN
POST (INSIDE THE PLACER CLAIM) 4' by 4' FROM A
CORNER POST WITH A PLASTIC BOTTLE ATTACHED
CONTAINING THE LOCATION NOTICE (TYPICAL).

LOCATORS: DRAKE CEMENT, LLC
5745 N Scottsdale Rd, Suite B-110,
Scottsdale, AZ 85250

TYPICAL CLAIM DETAIL

(NOT TO SCALE)




AMC1137690

Return to:
Mr. Marc A. Marra, Esq.
Fennemore Craig, P.C.
2394 E Camelback Rd, Suite 600
Phoenix AZ 85016-3429



**LOCATION NOTICE FOR PLACER MINING CLAIM
STATE OF ARIZONA, COUNTY OF YAVAPAI**

NOTICE IS HEREBY GIVEN that the *DC 236* Placer Mining claim has been located by:
DRAKE CEMENT, LLC
whose current mailing address is: 5745 N Scottsdale Rd,
Suite B-110, Scottsdale, AZ 85250



RECEIVED
BLM AZ STATE OFFICE

This Placer mining claim consists of approximately **20** acres.

The general course of this claim is **North to South** and it is situated in the Puntenney Mining District, Yavapai County, Arizona. This claim is **1320** feet in length and **660** feet in width. This claim is marked by five monuments, constructed of 2" x 2" wood posts extending 4' above the ground, one at each corner and one at the location monument for this claim.

The location monument on which this Location Notice is posted is situated within:

Section 34, Township 19 North, Range 2 West, Gila and Salt River Meridian, Yavapai County, Arizona.

The location monument is set inside the **Northwest** corner of this claim, approximately 4' **East** of the **West** line of the claim and 4' **South** of the **North** line of the claim.

This claim encompasses the following Quarter Section(s), Section(s), Township(s) and Range(s):

NE ¼, SE ¼, SE ¼ &

SE ¼, SE ¼, SE ¼,


Section 34, T19N-R2W, G&SRM, Yavapai County, Arizona.

Depicted on the attached claim map.

THE SOUTHEAST CORNER OF THIS CLAIM IS 0'± NORTH & 0'± WEST OF THE SOUTHEAST CORNER OF SECTION 34, T19N-R2W.

Located, dated and posted on the ground this 11th day of March, 2016.

Drake Cement, LLC (Owner)

By: 
Jody A. Stone, RLS (Agent)

RECEIVED
BLM AZ STATE OFFICE
2016 APR 26 P 1:53
YAVAPAI, ARIZONA

AMC437691

"DC 236"

PLACER MINING CLAIM

NE1/4, SE1/4, SE1/4

&

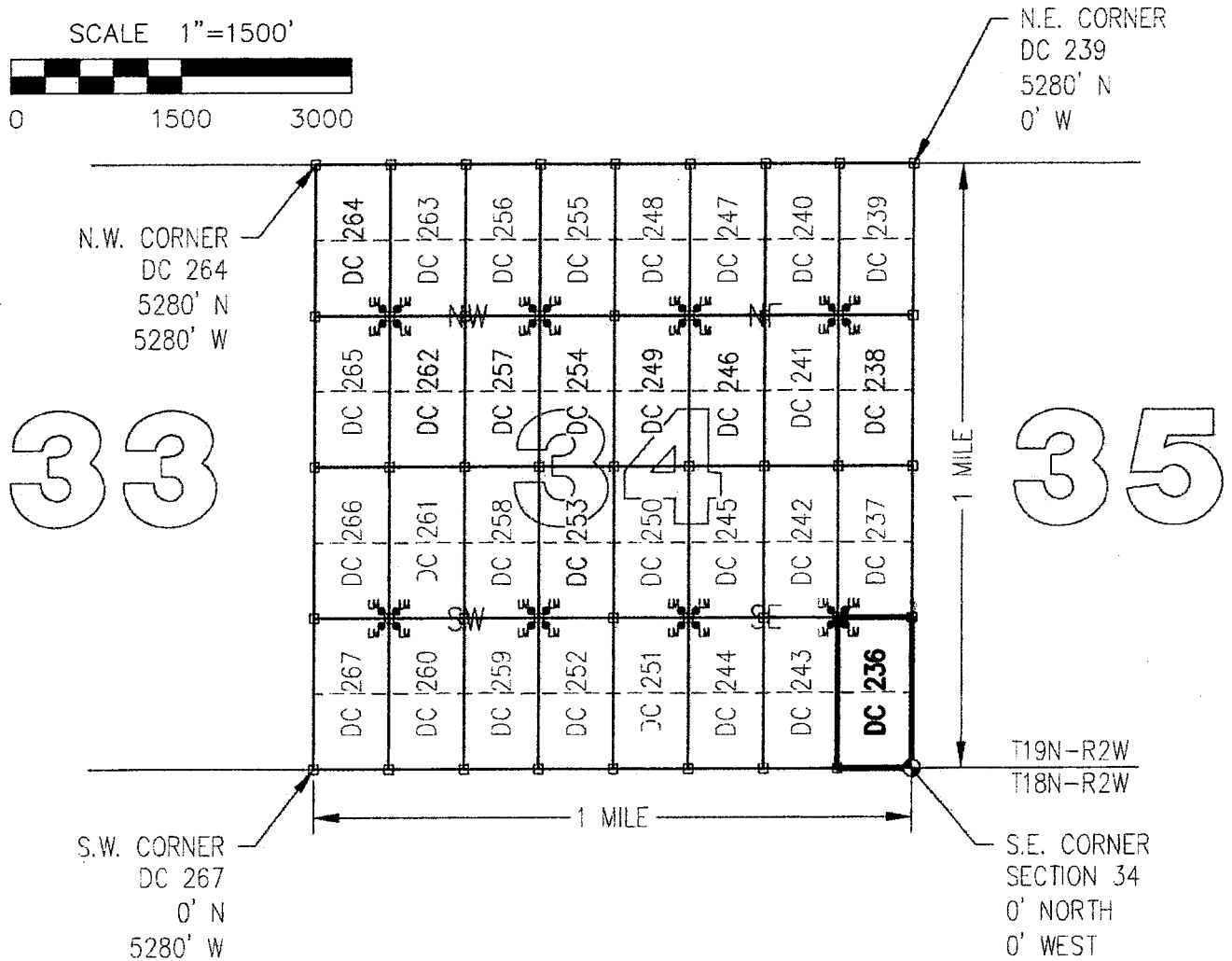

SE1/4, SE1/4, SE1/4 OF SECTION 34

T19N-R2W, G&SRM, YAVAPAI COUNTY, AZ

ALL CLAIMS ARE 1320' IN LENGTH & 660' IN WIDTH



SCALE 1"=1500'



CLAIM ACREAGE = 20 +/- ACRES

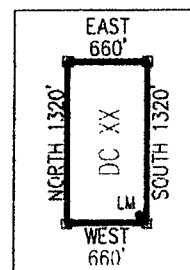
□ INDICATES CORNER OF PLACER CLAIM.
SET 2"x2"x5' WOODEN POST (TYPICAL).

LM • INDICATES LOCATION MONUMENT. SET 2"x2"x5' WOODEN
POST (INSIDE THE PLACER CLAIM) 4' by 4' FROM A
CORNER POST WITH A PLASTIC BOTTLE ATTACHED
CONTAINING THE LOCATION NOTICE (TYPICAL).

LOCATORS: DRAKE CEMENT, LLC 5745
N Scottsdale Rd, Suite B-110,
Scottsdale, AZ 85250

TYPICAL CLAIM DETAIL

(NOT TO SCALE)




ARC 137691

Return to:
Mr. Marc A. Marra, Esq.
Fennemore Craig, P.C.
2394 E Camelback Rd, Suite 600
Phoenix AZ 85016-3429

**LOCATION NOTICE FOR PLACER MINING CLAIM
STATE OF ARIZONA, COUNTY OF YAVAPAI**

NOTICE IS HEREBY GIVEN that the **DC 236** Placer Mining claim has been located by:
DRAKE CEMENT, LLC
whose current mailing address is: 5745 N Scottsdale Rd,
Suite B-110, Scottsdale, AZ 85250



This Placer mining claim consists of approximately **20** acres.

The general course of this claim is **North to South** and it is situated in the Puntenney Mining District, Yavapai County, Arizona. This claim is **1320** feet in length and **660** feet in width. This claim is marked by five monuments, constructed of 2" x 2" wood posts extending 4' above the ground, one at each corner and one at the location monument for this claim.

The location monument on which this Location Notice is posted is situated within:

Section 34, Township 19 North, Range 2 West, Gila and Salt River Meridian, Yavapai County, Arizona.

The location monument is set inside the **Northwest** corner of this claim, approximately 4' **East** of the **West** line of the claim and 4' **South** of the **North** line of the claim.

This claim encompasses the following Quarter Section(s), Section(s), Township(s) and Range(s):

NE ¼, SE ¼, SE ¼ &

SE ¼, SE ¼, SE ¼,

Section 34, T19N-R2W, G&SRM, Yavapai County, Arizona.

Depicted on the attached claim map.

THE SOUTHEAST CORNER OF THIS CLAIM IS 0'± NORTH & 0'± WEST OF THE SOUTHEAST CORNER OF SECTION 34, T19N-R2W.

Located, dated and posted on the ground this 11th day of March, 2016.

Drake Cement, LLC (Owner)

By:


Jody A. Stone, RLS (Agent)

AMC437691

"DC 236"

PLACER MINING CLAIM

NE1/4, SE1/4, SE1/4

&

SE1/4, SE1/4, SE1/4 OF SECTION 34

T19N-R2W, G&SRM, YAVAPAI COUNTY, AZ

ALL CLAIMS ARE 1320' IN LENGTH & 660' IN WIDTH



SCALE 1"=1500'



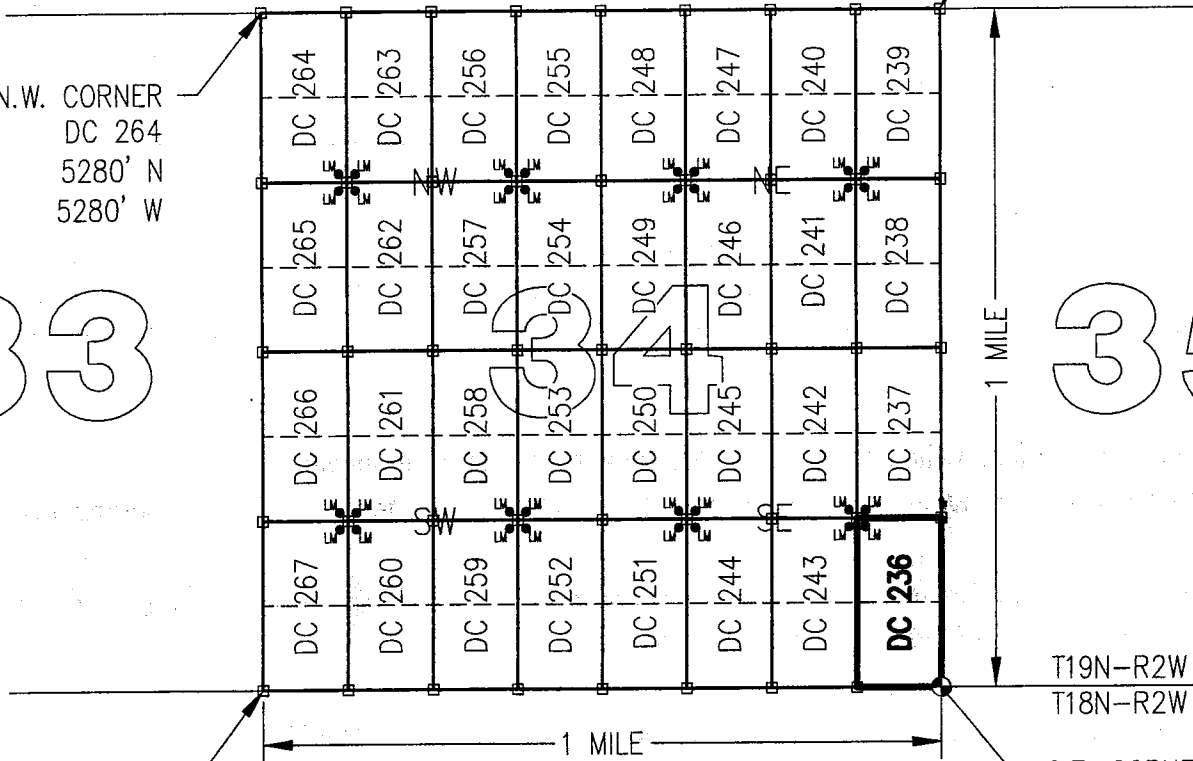
0 1500 3000

N.E. CORNER
DC 239
5280' N
0' W

N.W. CORNER
DC 264
5280' N
5280' W

33

35



1 MILE

1 MILE

T19N-R2W
T18N-R2W

S.W. CORNER
DC 267
0' N
5280' W

S.E. CORNER
SECTION 34
0' NORTH
0' WEST

CLAIM ACREAGE = 20 +/- ACRES

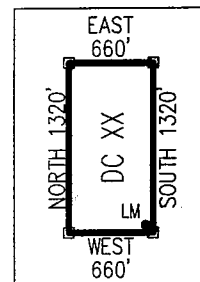
□ INDICATES CORNER OF PLACER CLAIM.
SET 2"x2"x5' WOODEN POST (TYPICAL).

LM • INDICATES LOCATION MONUMENT. SET 2"x2"x5' WOODEN
POST (INSIDE THE PLACER CLAIM) 4' by 4' FROM A
CORNER POST WITH A PLASTIC BOTTLE ATTACHED
CONTAINING THE LOCATION NOTICE (TYPICAL).

LOCATORS: DRAKE CEMENT, LLC 5745
N Scottsdale Rd, Suite B-110,
Scottsdale, AZ 85250

TYPICAL CLAIM DETAIL

(NOT TO SCALE)




ANCH 37691

Return to:
Mr. Marc A. Marra, Esq.
Fennemore Craig, P.C.
2394 E Camelback Rd, Suite 600
Phoenix AZ 85016-3429



**LOCATION NOTICE FOR PLACER MINING CLAIM
STATE OF ARIZONA, COUNTY OF YAVAPAI**

NOTICE IS HEREBY GIVEN that the **DC 237 Placer**
Mining claim has been located by:
DRAKE CEMENT, LLC
whose current mailing address is: 5745 N Scottsdale Rd,
Suite B-110, Scottsdale, AZ 85250



RECEIVED
BLM AZ STATE OFFICE

This Placer mining claim consists of approximately **20** acres.

The general course of this claim is **North to South** and it is situated in the Puntenney Mining District, Yavapai County, Arizona. This claim is **1320** feet in length and **660** feet in width. This claim is marked by five monuments, constructed of 2" x 2" wood posts extending 4' above the ground, one at each corner and one at the location monument for this claim.

The location monument on which this Location Notice is posted is situated within:

Section 34, Township 19 North, Range 2 West, Gila and Salt River Meridian, Yavapai County, Arizona.

The location monument is set inside the **Southwest** corner of this claim, approximately 4' **East** of the **West** line of the claim and 4' **North** of the **South** line of the claim.

This claim encompasses the following Quarter Section(s), Section(s), Township(s) and Range(s):

NE 1/4, NE 1/4, SE 1/4 &

SE 1/4, NE 1/4, SE 1/4,

Section 34, T19N-R2W, G&SRM, Yavapai County, Arizona.

Depicted on the attached claim map.

THE SOUTHEAST CORNER OF THIS CLAIM IS 1320'± NORTH & 0'± WEST OF THE SOUTHEAST CORNER OF SECTION 34, T19N-R2W.

Located, dated and posted on the ground this 11th day of March, 2016.

Drake Cement, LLC (Owner)

By: 
Jody A. Stone, RLS (Agent)

RECEIVED
BLM AZ STATE OFFICE
2016 APR 26 P 1:53
PHOENIX, ARIZONA

AMC437692

"DC 237"

PLACER MINING CLAIM

NE1/4, NE1/4, SE1/4

&

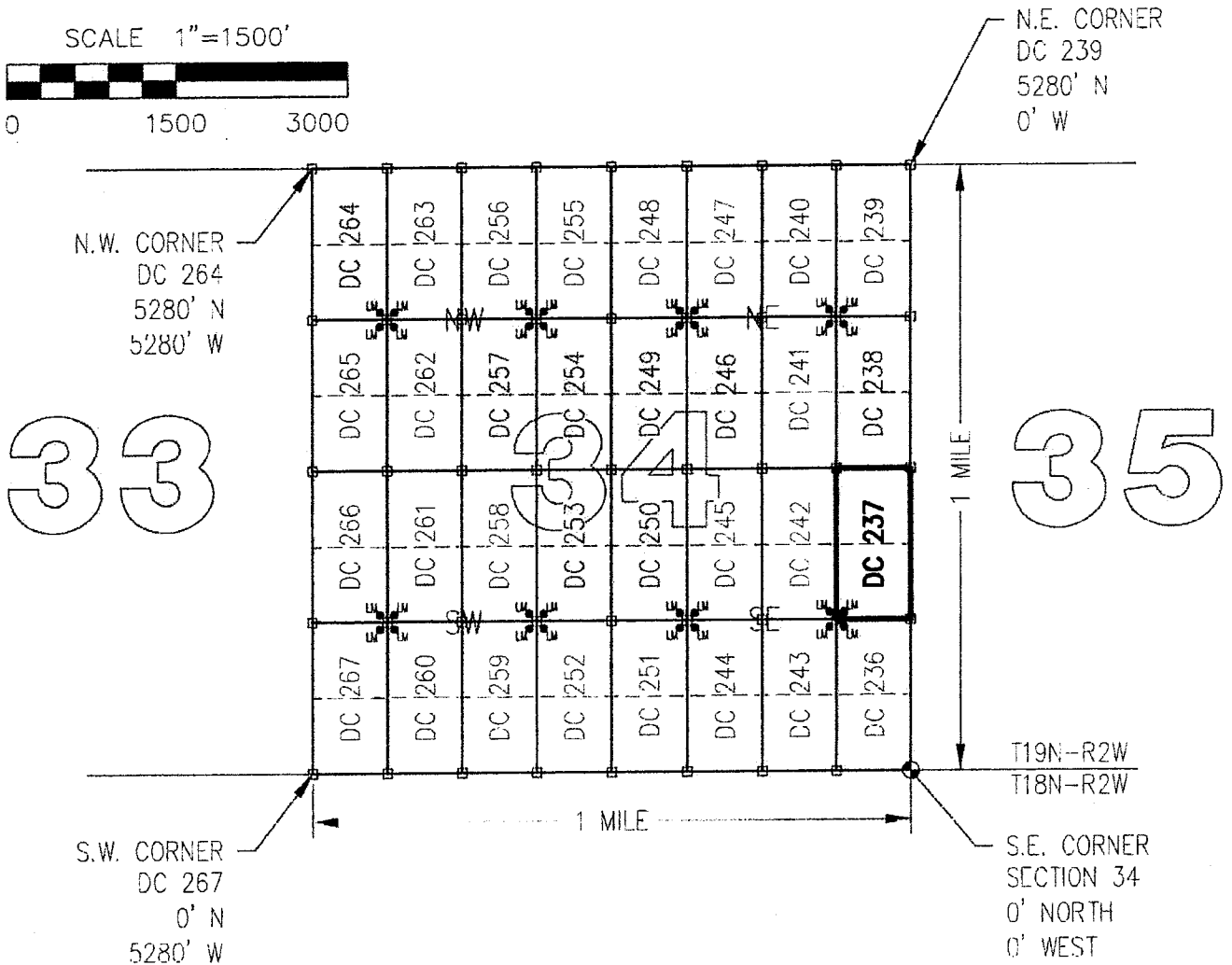

SE1/4, NE1/4, SE1/4 OF SECTION 34

T19N-R2W, G&SRM, YAVAPAI COUNTY, AZ

ALL CLAIMS ARE 1320' IN LENGTH & 660' IN WIDTH



SCALE 1"=1500'



CLAIM ACREAGE = 20 +/- ACRES

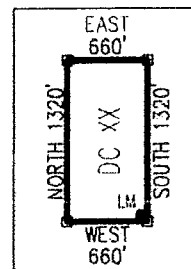
□ INDICATES CORNER OF PLACER CLAIM.
SET 2"x2"x5' WOODEN POST (TYPICAL).

LM • INDICATES LOCATION MONUMENT. SET 2"x2"x5' WOODEN
POST (INSIDE THE PLACER CLAIM) 4' by 4' FROM A
CORNER POST WITH A PLASTIC BOTTLE ATTACHED
CONTAINING THE LOCATION NOTICE (TYPICAL).

LOCATORS: DRAKE CEMENT, LLC 5745
N Scottsdale Rd, Suite B-110,
Scottsdale, AZ 85250

TYPICAL CLAIM DETAIL

(NOT TO SCALE)




AM1137692

Return to:
Mr. Marc A. Marra, Esq.
Fennemore Craig, P.C.
2394 E Camelback Rd, Suite 600
Phoenix AZ 85016-3429

**LOCATION NOTICE FOR PLACER MINING CLAIM
STATE OF ARIZONA, COUNTY OF YAVAPAI**

NOTICE IS HEREBY GIVEN that the *DC 237* Placer Mining claim has been located by:
DRAKE CEMENT, LLC
whose current mailing address is: 5745 N Scottsdale Rd,
Suite B-110, Scottsdale, AZ 85250



This Placer mining claim consists of approximately **20** acres.

The general course of this claim is **North to South** and it is situated in the Puntenney Mining District, Yavapai County, Arizona. This claim is **1320** feet in length and **660** feet in width. This claim is marked by five monuments, constructed of 2" x 2" wood posts extending 4' above the ground, one at each corner and one at the location monument for this claim.

The location monument on which this Location Notice is posted is situated within:

Section 34, Township 19 North, Range 2 West, Gila and Salt River Meridian, Yavapai County, Arizona.

The location monument is set inside the **Southwest** corner of this claim, approximately 4' **East** of the **West** line of the claim and 4' **North** of the **South** line of the claim.

This claim encompasses the following Quarter Section(s), Section(s), Township(s) and Range(s):

NE ¼, NE ¼, SE ¼ &

SE ¼, NE ¼, SE ¼,

Section 34, T19N-R2W, G&SRM, Yavapai County, Arizona.

Depicted on the attached claim map.

THE SOUTHEAST CORNER OF THIS CLAIM IS 1320'± NORTH & 0'± WEST OF THE SOUTHEAST CORNER OF SECTION 34, T19N-R2W.

Located, dated and posted on the ground this 11th day of March, 2016.

Drake Cement, LLC (Owner)

By: 
Jody A. Stone, RLS (Agent)

AMC 1131692

"DC 237"

PLACER MINING CLAIM

NE1/4, NE1/4, SE1/4

&

SE1/4, NE1/4, SE1/4 OF SECTION 34

T19N-R2W, G&SRM, YAVAPAI COUNTY, AZ

ALL CLAIMS ARE 1320' IN LENGTH & 660' IN WIDTH



SCALE 1"=1500'



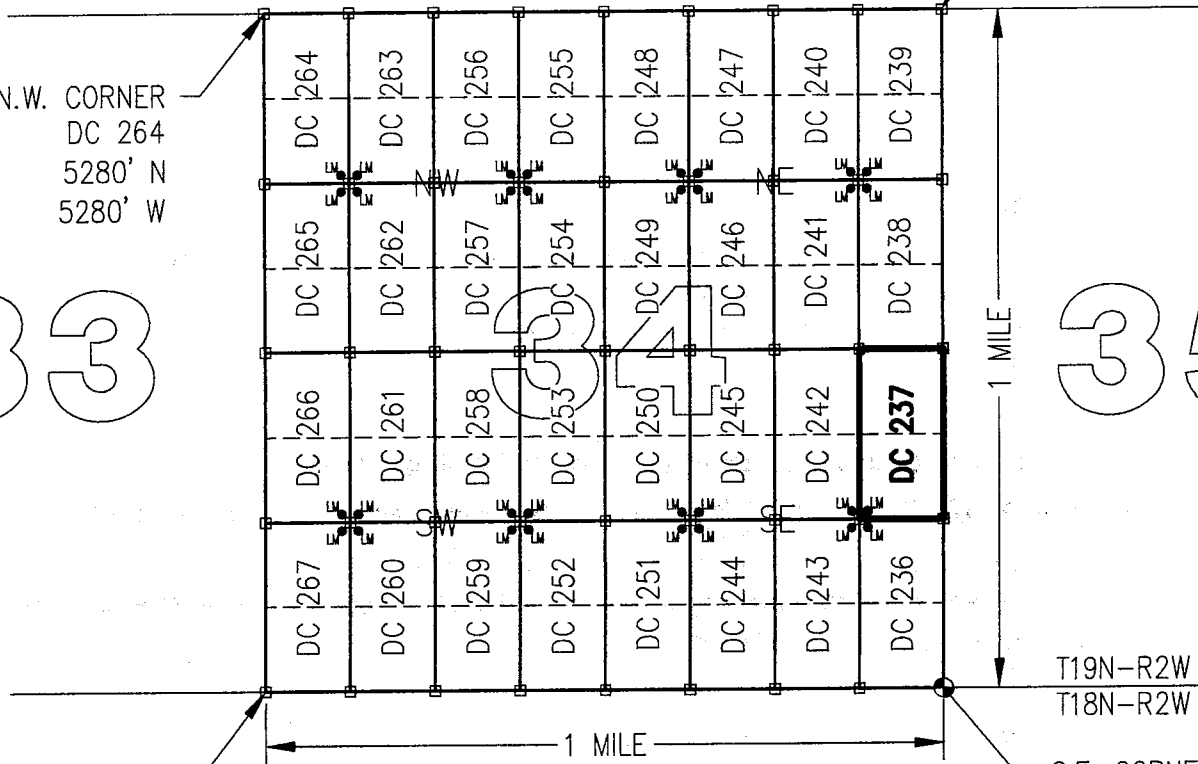
0 1500 3000

N.E. CORNER
DC 239
5280' N
0' W

N.W. CORNER
DC 264
5280' N
5280' W

33

35



S.W. CORNER
DC 267
0' N
5280' W

T19N-R2W
T18N-R2W

S.E. CORNER
SECTION 34
0' NORTH
0' WEST

CLAIM ACREAGE = 20 +/- ACRES

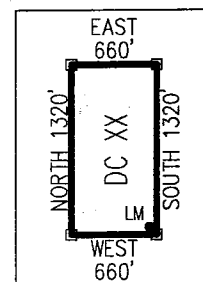
□ INDICATES CORNER OF PLACER CLAIM.
SET 2"x2"x5' WOODEN POST (TYPICAL).

LM • INDICATES LOCATION MONUMENT. SET 2"x2"x5' WOODEN
POST (INSIDE THE PLACER CLAIM) 4' by 4' FROM A
CORNER POST WITH A PLASTIC BOTTLE ATTACHED
CONTAINING THE LOCATION NOTICE (TYPICAL).

LOCATORS: DRAKE CEMENT, LLC 5745
N Scottsdale Rd, Suite B-110,
Scottsdale, AZ 85250

TYPICAL CLAIM DETAIL

(NOT TO SCALE)



AMC11276921

Return to:
Mr. Marc A. Marra, Esq.
Fennemore Craig, P.C.
2394 E Camelback Rd, Suite 600
Phoenix AZ 85016-3429



**LOCATION NOTICE FOR PLACER MINING CLAIM
STATE OF ARIZONA, COUNTY OF YAVAPAI**

NOTICE IS HEREBY GIVEN that the **DC 238** Placer
Mining claim has been located by:
DRAKE CEMENT, LLC
whose current mailing address is: 5745 N Scottsdale Rd,
Suite B-110, Scottsdale, AZ 85250

BLM
Date
Stamp

2016 APR - 7 A 11: 17

RECEIVED
BLM AZ STATE OFFICE

YAVAPAI, ARIZONA

This Placer mining claim consists of approximately **20** acres.
The general course of this claim is **North to South** and it is situated in the Puntteney Mining District, Yavapai County, Arizona. This claim is **1320** feet in length and **660** feet in width. This claim is marked by five monuments, constructed of 2" x 2" wood posts extending 4' above the ground, one at each corner and one at the location monument for this claim.


The location monument on which this Location Notice is posted is situated within:
Section 34, Township 19 North, Range 2 West, Gila and Salt River Meridian, Yavapai County, Arizona.

The location monument is set inside the **Northwest** corner of this claim, approximately 4' **East** of the **West** line of the claim and 4' **South** of the **North** line of the claim.

This claim encompasses the following Quarter Section(s), Section(s), Township(s) and Range(s):
**NE ¼, SE¼, NE ¼ &
SE ¼, SE ¼, NE ¼,
Section 34, T19N-R2W, G&SRM, Yavapai County, Arizona.**

Depicted on the attached claim map.
THE SOUTHEAST CORNER OF THIS CLAIM IS 2640'± NORTH & 0'± WEST OF THE SOUTHEAST CORNER OF SECTION 34, T19N-R2W.

Located, dated and posted on the ground this 11th day of March, 2016.

Drake Cement, LLC (Owner)
By: 
Jody A. Stone, RLS (Agent)

AMC437693

RECEIVED
BLM AZ STATE OFFICE
2016 APR 26 P 1:53
YAVAPAI, ARIZONA

"DC 238"

PLACER MINING CLAIM

NE1/4, SE1/4, NE1/4

&

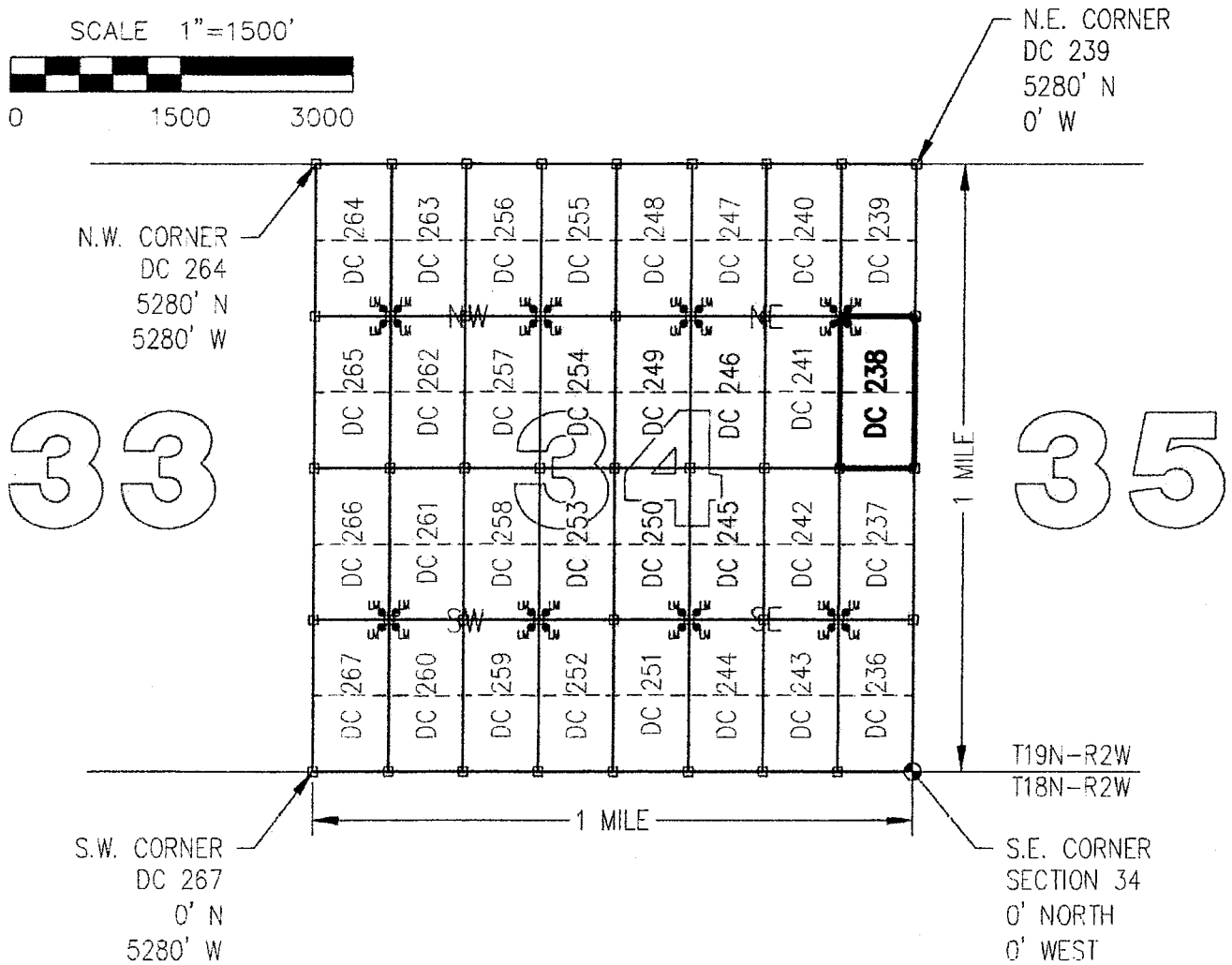
SE1/4, SE1/4, NE1/4 OF SECTION 34

T19N-R2W, G&SRM, YAVAPAI COUNTY, AZ

ALL CLAIMS ARE 1320' IN LENGTH & 660' IN WIDTH



SCALE 1"=1500'



CLAIM ACREAGE = 20 +/- ACRES

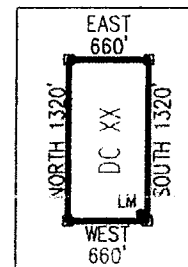
□ INDICATES CORNER OF PLACER CLAIM.
SET 2"x2"x5' WOODEN POST (TYPICAL).

LM • INDICATES LOCATION MONUMENT. SET 2"x2"x5' WOODEN
POST (INSIDE THE PLACER CLAIM) 4' by 4' FROM A
CORNER POST WITH A PLASTIC BOTTLE ATTACHED
CONTAINING THE LOCATION NOTICE (TYPICAL).

LOCATORS: DRAKE CEMENT, LLC 5745
N Scottsdale Rd, Suite B-110,
Scottsdale, AZ 85250

TYPICAL CLAIM DETAIL


(NOT TO SCALE)



Return to:
Mr. Marc A. Marra, Esq.
Fennemore Craig, P.C.
2394 E Camelback Rd, Suite 600
Phoenix AZ 85016-3429

**LOCATION NOTICE FOR PLACER MINING CLAIM
STATE OF ARIZONA, COUNTY OF YAVAPAI**

NOTICE IS HEREBY GIVEN that the **DC 238** Placer Mining claim has been located by:
DRAKE CEMENT, LLC
whose current mailing address is: 5745 N Scottsdale Rd,
Suite B-110, Scottsdale, AZ 85250



This Placer mining claim consists of approximately **20** acres.

The general course of this claim is **North to South** and it is situated in the Puntenney Mining District, Yavapai County, Arizona. This claim is **1320** feet in length and **660** feet in width. This claim is marked by five monuments, constructed of 2" x 2" wood posts extending 4' above the ground, one at each corner and one at the location monument for this claim.

The location monument on which this Location Notice is posted is situated within:

Section 34, Township 19 North, Range 2 West, Gila and Salt River Meridian, Yavapai County, Arizona.

The location monument is set inside the **Northwest** corner of this claim, approximately 4' **East** of the **West** line of the claim and 4' **South** of the **North** line of the claim.

This claim encompasses the following Quarter Section(s), Section(s), Township(s) and Range(s):

NE ¼, SE¼, NE ¼ &

SE ¼, SE ¼, NE ¼,

Section 34, T19N-R2W, G&SRM, Yavapai County, Arizona.

Depicted on the attached claim map.

THE SOUTHEAST CORNER OF THIS CLAIM IS 2640'± NORTH & 0'± WEST OF THE SOUTHEAST CORNER OF SECTION 34, T19N-R2W.

Located, dated and posted on the ground this 11th day of March, 2016.

Drake Cement, LLC (Owner)

By: 
Jody A. Stone, RLS (Agent)

AMC 437693

"DC 238"

PLACER MINING CLAIM

NE1/4, SE1/4, NE1/4

&

SE1/4, SE1/4, NE1/4 OF SECTION 34

T19N-R2W, G&SRM, YAVAPAI COUNTY, AZ

ALL CLAIMS ARE 1320' IN LENGTH & 660' IN WIDTH



SCALE 1"=1500'



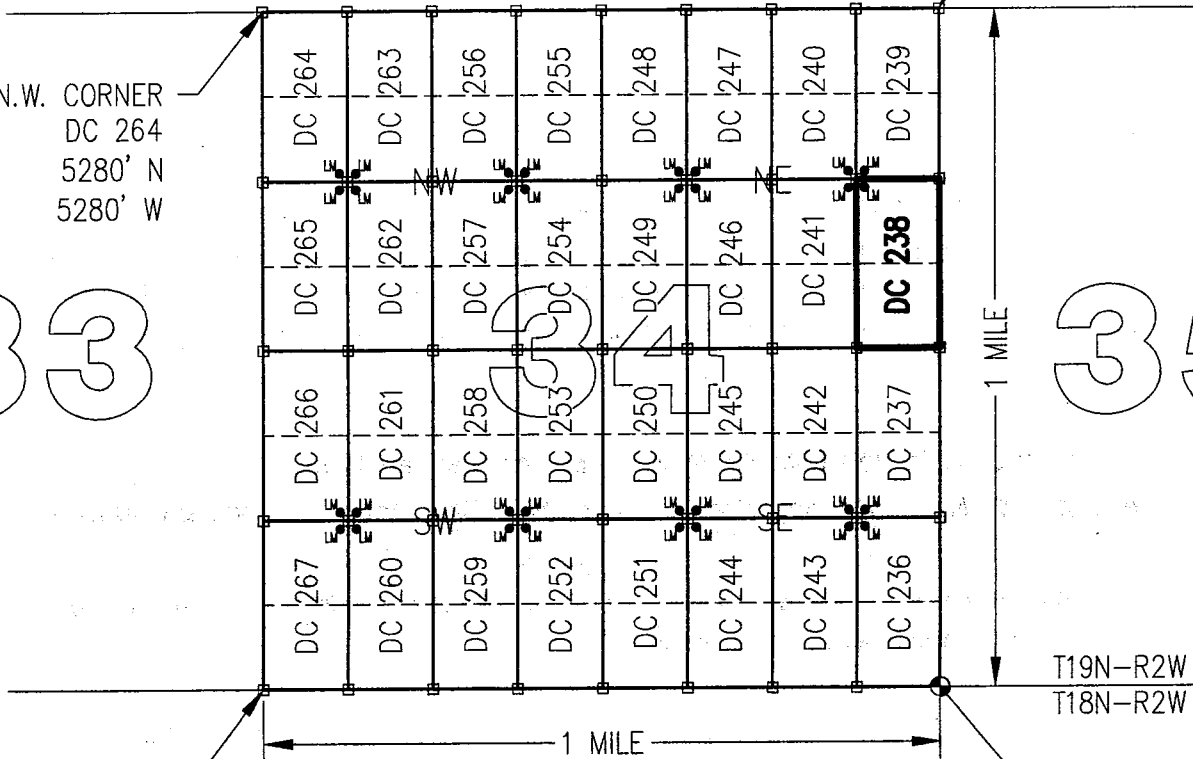
0 1500 3000

N.E. CORNER
DC 239
5280' N
0' W

N.W. CORNER
DC 264
5280' N
5280' W

33

35



S.W. CORNER
DC 267
0' N
5280' W

T19N-R2W
T18N-R2W

S.E. CORNER
SECTION 34
0' NORTH
0' WEST

CLAIM ACREAGE = 20 +/- ACRES

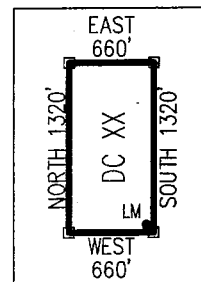
□ INDICATES CORNER OF PLACER CLAIM.
SET 2"x2"x5' WOODEN POST (TYPICAL).

LM • INDICATES LOCATION MONUMENT. SET 2"x2"x5' WOODEN
POST (INSIDE THE PLACER CLAIM) 4' by 4' FROM A
CORNER POST WITH A PLASTIC BOTTLE ATTACHED
CONTAINING THE LOCATION NOTICE (TYPICAL).

LOCATORS: DRAKE CEMENT, LLC 5745
N Scottsdale Rd, Suite B-110,
Scottsdale, AZ 85250

TYPICAL CLAIM DETAIL

(NOT TO SCALE)




ARCL 37693

Return to:
Mr. Marc A. Marra, Esq.
Fennemore Craig, P.C.
2394 E Camelback Rd, Suite 600
Phoenix AZ 85016-3429



**LOCATION NOTICE FOR PLACER MINING CLAIM
STATE OF ARIZONA, COUNTY OF YAVAPAI**

NOTICE IS HEREBY GIVEN that the **DC 239** Placer Mining claim has been located by:
DRAKE CEMENT, LLC
whose current mailing address is: 5745 N Scottsdale Rd,
Suite B-110, Scottsdale, AZ 85250



RECEIVED
YAVAPAI COUNTY OFFICE

This Placer mining claim consists of approximately **20** acres.

The general course of this claim is **North to South** and it is situated in the Puntteney Mining District, Yavapai County, Arizona. This claim is **1320** feet in length and **660** feet in width. This claim is marked by five monuments, constructed of 2" x 2" wood posts extending 4' above the ground, one at each corner and one at the location monument for this claim.

The location monument on which this Location Notice is posted is situated within:

Section 34, Township 19 North, Range 2 West, Gila and Salt River Meridian, Yavapai County, Arizona.

The location monument is set inside the **Southwest** corner of this claim, approximately 4' **East** of the **West** line of the claim and 4' **North** of the **South** line of the claim.

This claim encompasses the following Quarter Section(s), Section(s), Township(s) and Range(s):

NE ¼, NE ¼, NE ¼ &

SE ¼, NE ¼, NE ¼,

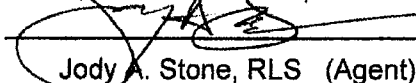
Section 34, T19N-R2W, G&SRM, Yavapai County, Arizona.

Depicted on the attached claim map.

THE SOUTHEAST CORNER OF THIS CLAIM IS 3960'± NORTH & 0'± WEST OF THE SOUTHEAST CORNER OF SECTION 34, T19N-R2W.

Located, dated and posted on the ground this 11th day of March, 2016.

Drake Cement, LLC (Owner)

By: 
Jody A. Stone, RLS (Agent)

RECEIVED
YAVAPAI COUNTY OFFICE
2016 APR 26 P 1:53
PHOENIX, ARIZONA

AMC437694

"DC 239"

PLACER MINING CLAIM

NE1/4, NE1/4, NE1/4

&

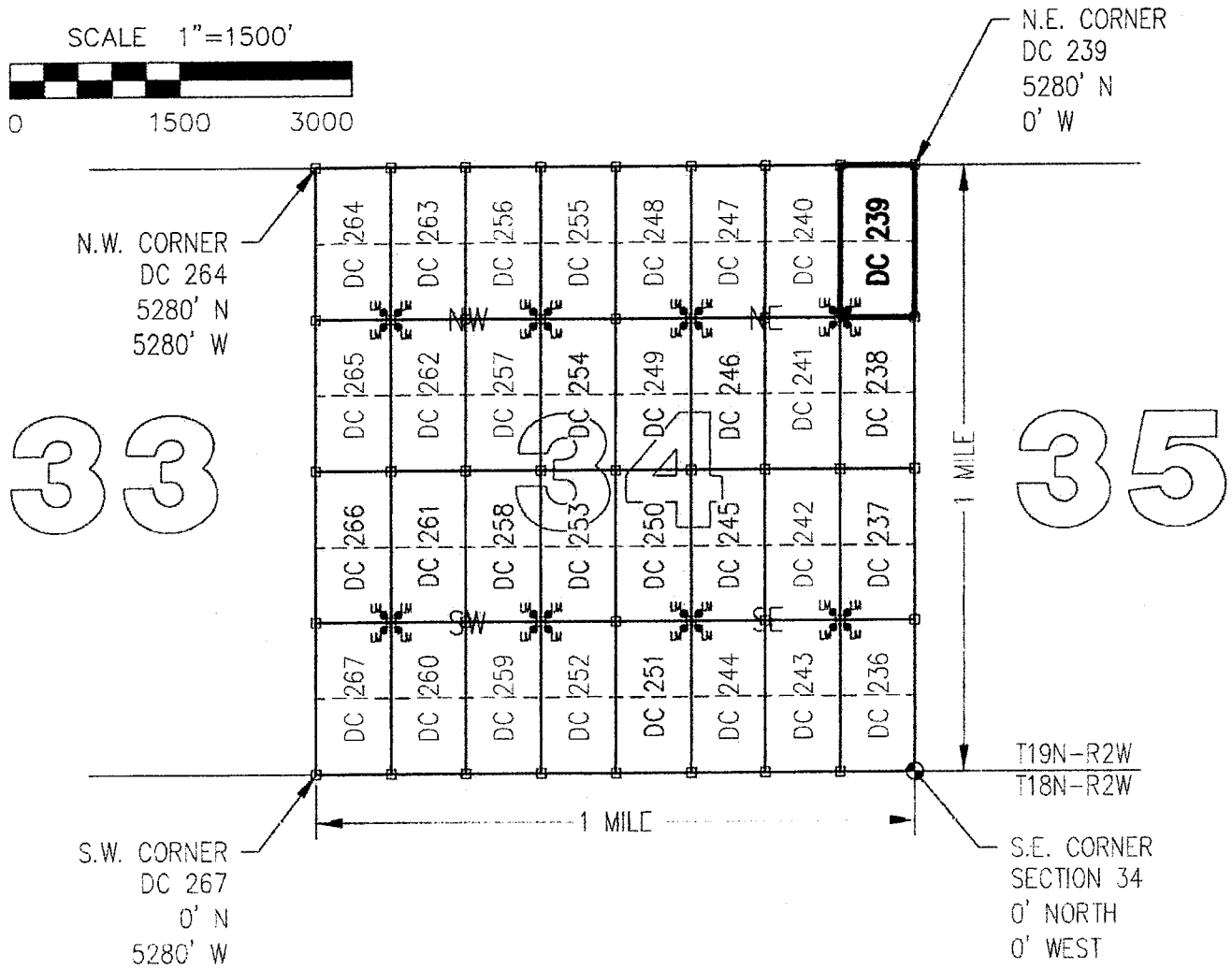
SE1/4, NE1/4, NE1/4 OF SECTION 34

T19N-R2W, G&SRM, YAVAPAI COUNTY, AZ

ALL CLAIMS ARE 1320' IN LENGTH & 660' IN WIDTH



SCALE 1"=1500'



CLAIM ACREAGE = 20 +/- ACRES

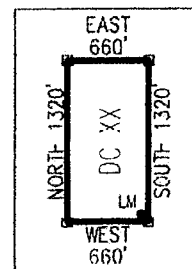
□ INDICATES CORNER OF PLACER CLAIM.
SET 2"x2"x5' WOODEN POST (TYPICAL).

LM • INDICATES LOCATION MONUMENT. SET 2"x2"x5' WOODEN POST (INSIDE THE PLACER CLAIM) 4' by 4' FROM A CORNER POST WITH A PLASTIC BOTTLE ATTACHED CONTAINING THE LOCATION NOTICE (TYPICAL).

LOCATORS: DRAKE CEMENT, LLC 5745
N Scottsdale Rd, Suite B-110,
Scottsdale, AZ 85250

TYPICAL CLAIM DETAIL

(NOT TO SCALE)




ANCL 37694

Return to:
Mr. Marc A. Marra, Esq.
Fennemore Craig, P.C.
2394 E Camelback Rd, Suite 600
Phoenix AZ 85016-3429

**LOCATION NOTICE FOR PLACER MINING CLAIM
STATE OF ARIZONA, COUNTY OF YAVAPAI**

NOTICE IS HEREBY GIVEN that the **DC 239** Placer Mining claim has been located by:
DRAKE CEMENT, LLC
whose current mailing address is: 5745 N Scottsdale Rd,
Suite B-110, Scottsdale, AZ 85250



This Placer mining claim consists of approximately **20** acres.

The general course of this claim is **North to South** and it is situated in the Puntenney Mining District, Yavapai County, Arizona. This claim is **1320** feet in length and **660** feet in width. This claim is marked by five monuments, constructed of 2" x 2" wood posts extending 4' above the ground, one at each corner and one at the location monument for this claim.

The location monument on which this Location Notice is posted is situated within:

Section 34, Township 19 North, Range 2 West, Gila and Salt River Meridian, Yavapai County, Arizona.

The location monument is set inside the **Southwest** corner of this claim, approximately 4' **East** of the **West** line of the claim and 4' **North** of the **South** line of the claim.

This claim encompasses the following Quarter Section(s), Section(s), Township(s) and Range(s):

NE ¼, NE ¼, NE ¼ &

SE ¼, NE ¼, NE ¼,

Section 34, T19N-R2W, G&SRM, Yavapai County, Arizona.

Depicted on the attached claim map.

THE SOUTHEAST CORNER OF THIS CLAIM IS 3960'± NORTH & 0'± WEST OF THE SOUTHEAST CORNER OF SECTION 34, T19N-R2W.

Located, dated and posted on the ground this 11th day of March, 2016.

Drake Cement, LLC (Owner)

By:

Jody A. Stone, RLS (Agent)

AMC437694

"DC 239"

PLACER MINING CLAIM

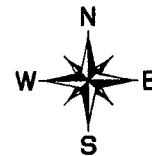
NE1/4, NE1/4, NE1/4

&

SE1/4, NE1/4, NE1/4 OF SECTION 34

T19N-R2W, G&SRM, YAVAPAI COUNTY, AZ

ALL CLAIMS ARE 1320' IN LENGTH & 660' IN WIDTH



SCALE 1"=1500'



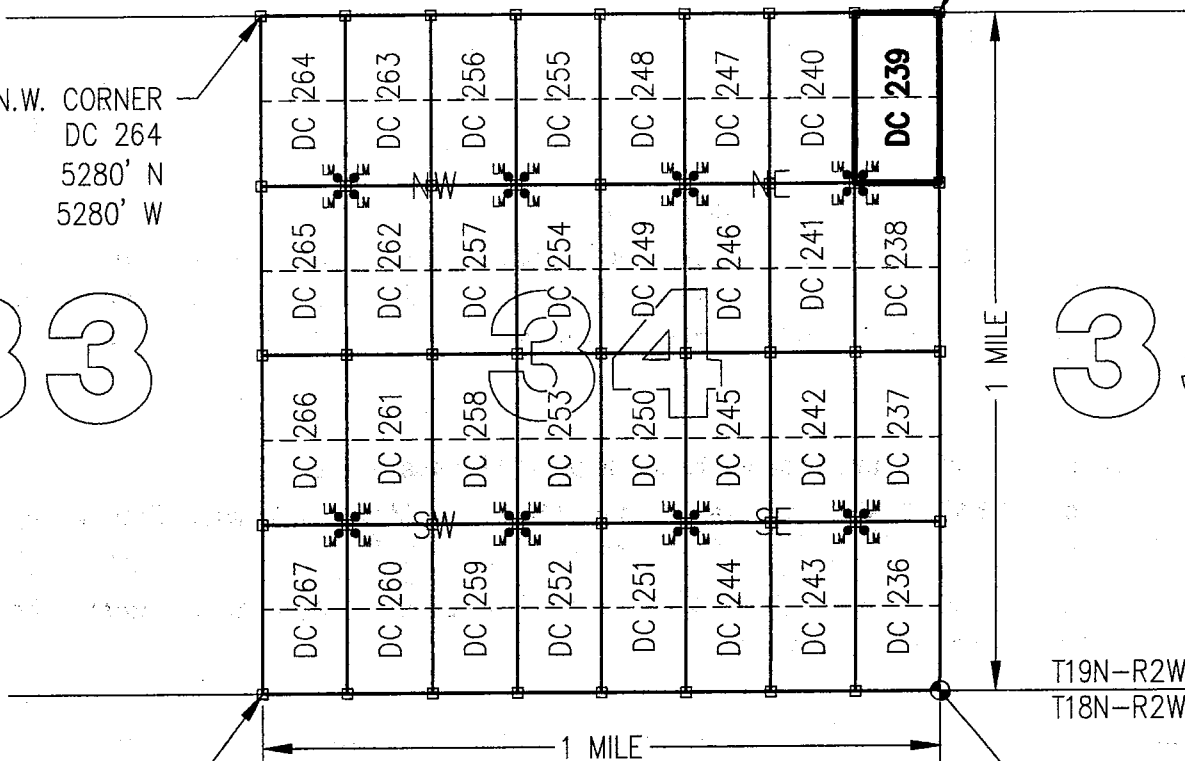
0 1500 3000

N.E. CORNER
DC 239
5280' N
0' W

N.W. CORNER
DC 264
5280' N
5280' W

33

35



S.W. CORNER
DC 267
0' N
5280' W

T19N-R2W
T18N-R2W

S.E. CORNER
SECTION 34
0' NORTH
0' WEST

CLAIM ACREAGE = 20 +/- ACRES

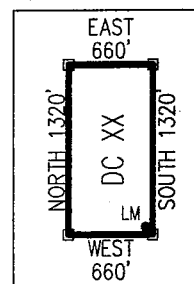
□ INDICATES CORNER OF PLACER CLAIM.
SET 2"x2"x5' WOODEN POST (TYPICAL).

LM • INDICATES LOCATION MONUMENT. SET 2"x2"x5' WOODEN
POST (INSIDE THE PLACER CLAIM) 4' by 4' FROM A
CORNER POST WITH A PLASTIC BOTTLE ATTACHED
CONTAINING THE LOCATION NOTICE (TYPICAL).

LOCATORS: DRAKE CEMENT, LLC 5745
N Scottsdale Rd, Suite B-110,
Scottsdale, AZ 85250

TYPICAL CLAIM DETAIL

(NOT TO SCALE)




AR 4 3 7 6 9 4

Return to:
Mr. Marc A. Marra, Esq.
Fennemore Craig, P.C.
2394 E Camelback Rd, Suite 600
Phoenix AZ 85016-3429



**LOCATION NOTICE FOR PLACER MINING CLAIM
STATE OF ARIZONA, COUNTY OF YAVAPAI**

NOTICE IS HEREBY GIVEN that the **DC 240** Placer Mining claim has been located by:
DRAKE CEMENT, LLC
whose current mailing address is: 5745 N Scottsdale Rd,
Suite B-110, Scottsdale, AZ 85250



RECEIVED
BLM AZ STATE OFFICE

This Placer mining claim consists of approximately **20** acres.

The general course of this claim is **North to South** and it is situated in the Puntenney Mining District, Yavapai County, Arizona. This claim is **1320** feet in length and **660** feet in width. This claim is marked by five monuments, constructed of 2" x 2" wood posts extending 4' above the ground, one at each corner and one at the location monument for this claim.

The location monument on which this Location Notice is posted is situated within:

Section 34, Township 19 North, Range 2 West, Gila and Salt River Meridian, Yavapai County, Arizona.

The location monument is set inside the **Southeast** corner of this claim, approximately 4' **West** of the **East** line of the claim and 4' **North** of the **South** line of the claim.

This claim encompasses the following Quarter Section(s), Section(s), Township(s) and Range(s):

NW ¼, NE ¼, NE ¼ &

SW ¼, NE ¼, NE ¼,

Section 34, T19N-R2W, G&SRM, Yavapai County, Arizona.

Depicted on the attached claim map.

THE SOUTHEAST CORNER OF THIS CLAIM IS 3960'± NORTH & 660'± WEST OF THE SOUTHEAST CORNER OF SECTION 34, T19N-R2W.

Located, dated and posted on the ground this 11th day of March, 2016.

Drake Cement, LLC (Owner)

By: 
Joey A. Stone, RLS (Agent)

YAVAPAI, ARIZONA

2016 APR 26 P 1:53

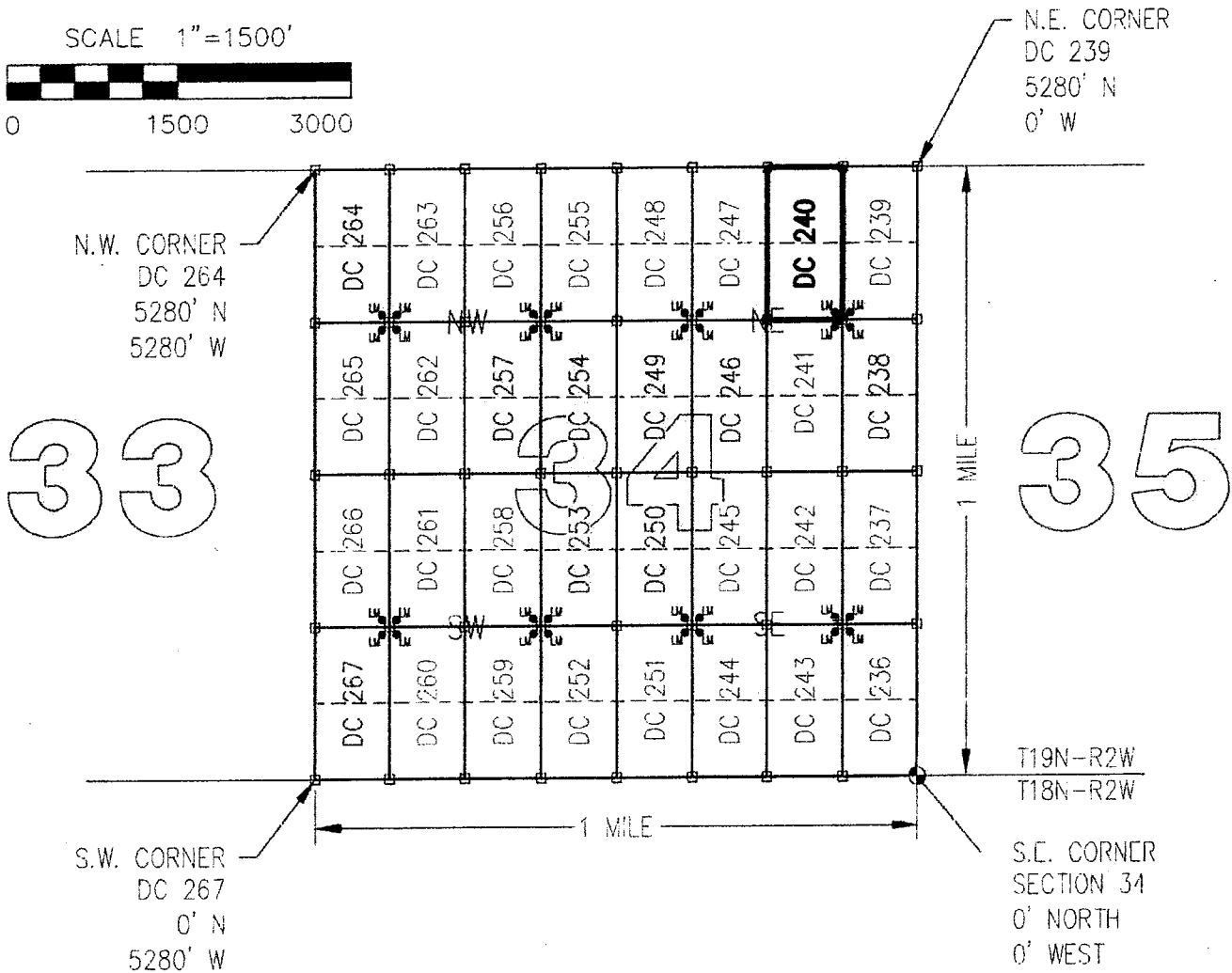
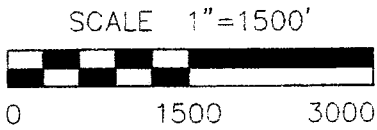
RECEIVED
BLM AZ STATE OFFICE

AMC 437695

"DC 240"
PLACER MINING CLAIM
 NW1/4, NE1/4, NE1/4

&
 SW1/4, NE1/4, NE1/4 OF SECTION 34

T19N-R2W, G&SRM, YAVAPAI COUNTY, AZ
 ALL CLAIMS ARE 1320' IN LENGTH & 660' IN WIDTH



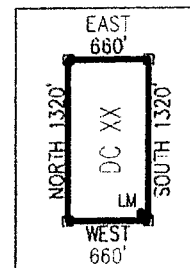
CLAIM ACREAGE = 20 +/- ACRES

□ INDICATES CORNER OF PLACER CLAIM.
 SET 2"x2"x5' WOODEN POST (TYPICAL).

LM • INDICATES LOCATION MONUMENT. SET 2"x2"x5' WOODEN
 POST (INSIDE THE PLACER CLAIM) 4' by 4' FROM A
 CORNER POST WITH A PLASTIC BOTTLE ATTACHED
 CONTAINING THE LOCATION NOTICE (TYPICAL).

LOCATORS: DRAKE CEMENT, LLC 5745
 N Scottsdale Rd, Suite B-110,
 Scottsdale, AZ 85250

TYPICAL CLAIM DETAIL
 (NOT TO SCALE)



ARCH 37695

Return to:
Mr. Marc A. Marra, Esq.
Fennemore Craig, P.C.
2394 E Camelback Rd, Suite 600
Phoenix AZ 85016-3429

**LOCATION NOTICE FOR PLACER MINING CLAIM
STATE OF ARIZONA, COUNTY OF YAVAPAI**

NOTICE IS HEREBY GIVEN that the **DC 240** Placer Mining claim has been located by:
DRAKE CEMENT, LLC
whose current mailing address is: 5745 N Scottsdale Rd,
Suite B-110, Scottsdale, AZ 85250

BLM
Date
Stamp

2016 APR - 7 A 11: 17
PHOENIX, ARIZONA

RECEIVED
BLM AZ STATE OFFICE

This Placer mining claim consists of approximately **20** acres.
The general course of this claim is **North to South** and it is situated in the Puntenney Mining District, Yavapai County, Arizona. This claim is **1320** feet in length and **660** feet in width. This claim is marked by five monuments, constructed of 2" x 2" wood posts extending 4' above the ground, one at each corner and one at the location monument for this claim.

The location monument on which this Location Notice is posted is situated within:
Section 34, Township 19 North, Range 2 West, Gila and Salt River Meridian, Yavapai County, Arizona.

The location monument is set inside the **Southeast** corner of this claim, approximately 4' **West** of the **East** line of the claim and 4' **North** of the **South** line of the claim.

This claim encompasses the following Quarter Section(s), Section(s), Township(s) and Range(s):
**NW ¼, NE ¼, NE ¼ &
SW ¼, NE ¼, NE ¼,
Section 34, T19N-R2W, G&SRM, Yavapai County, Arizona.**

Depicted on the attached claim map.

THE SOUTHEAST CORNER OF THIS CLAIM IS 3960'± NORTH & 660'± WEST OF THE SOUTHEAST CORNER OF SECTION 34, T19N-R2W.

Located, dated and posted on the ground this 11th day of March, 2016.

Drake Cement, LLC (Owner)

By: 
Jody A. Stone, RLS (Agent)

AMC437695

"DC 240"

PLACER MINING CLAIM

NW1/4, NE1/4, NE1/4

&

SW1/4, NE1/4, NE1/4 OF SECTION 34

T19N-R2W, G&SRM, YAVAPAI COUNTY, AZ

ALL CLAIMS ARE 1320' IN LENGTH & 660' IN WIDTH



SCALE 1"=1500'



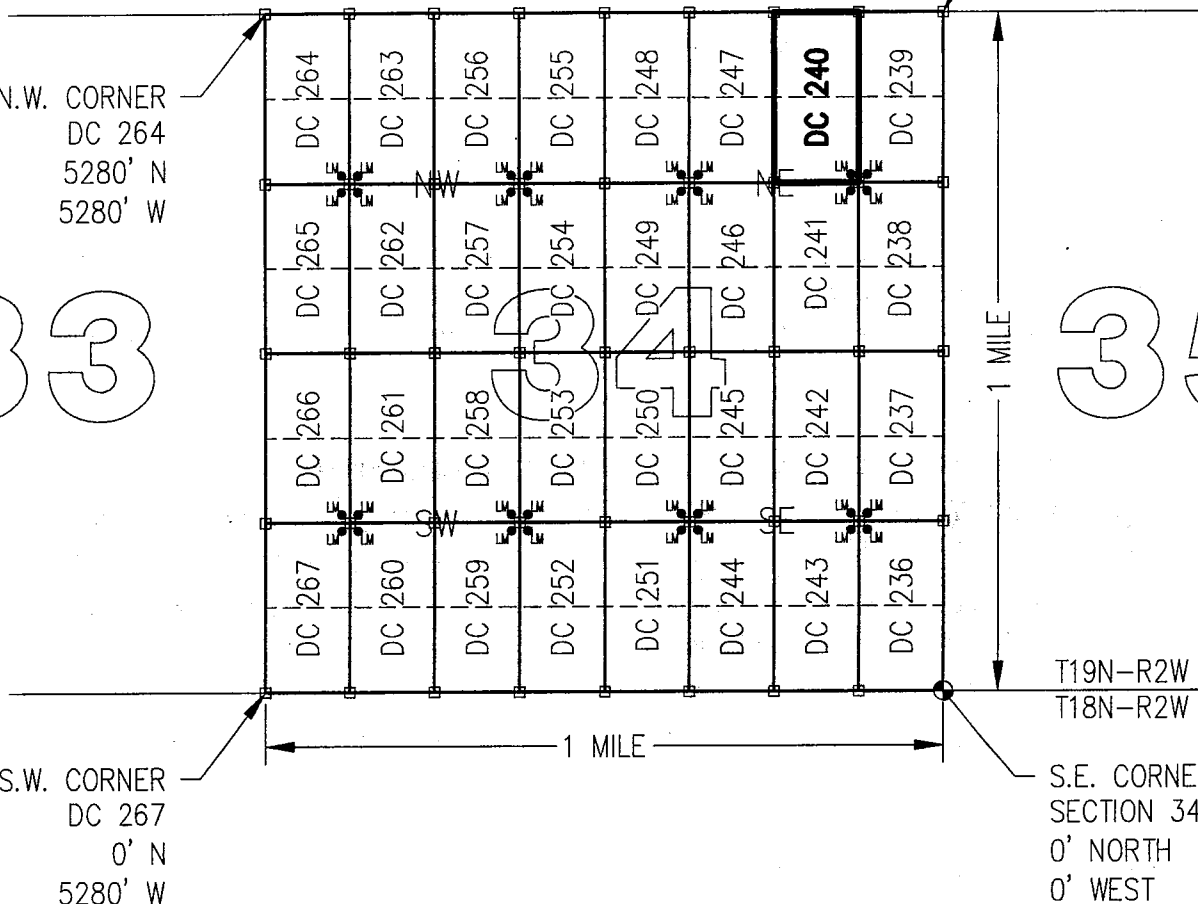
0 1500 3000

N.E. CORNER
DC 239
5280' N
0' W

N.W. CORNER
DC 264
5280' N
5280' W

33

35



CLAIM ACREAGE = 20 +/- ACRES

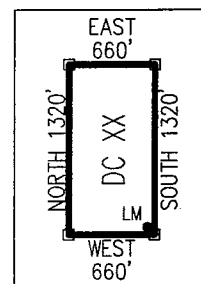
□ INDICATES CORNER OF PLACER CLAIM.
SET 2"x2"x5' WOODEN POST (TYPICAL).

LM • INDICATES LOCATION MONUMENT. SET 2"x2"x5' WOODEN
POST (INSIDE THE PLACER CLAIM) 4' by 4' FROM A
CORNER POST WITH A PLASTIC BOTTLE ATTACHED
CONTAINING THE LOCATION NOTICE (TYPICAL).

LOCATORS: DRAKE CEMENT, LLC 5745
N Scottsdale Rd, Suite B-110,
Scottsdale, AZ 85250

TYPICAL CLAIM DETAIL

(NOT TO SCALE)




ANCL 37695

Return to:
Mr. Marc A. Marra, Esq.
Fennemore Craig, P.C.
2394 E Camelback Rd, Suite 600
Phoenix AZ 85016-3429



**LOCATION NOTICE FOR PLACER MINING CLAIM
STATE OF ARIZONA, COUNTY OF YAVAPAI**

NOTICE IS HEREBY GIVEN that the **DC 241** Placer Mining claim has been located by:
DRAKE CEMENT, LLC
whose current mailing address is: 5745 N Scottsdale Rd,
Suite B-110, Scottsdale, AZ 85250



This Placer mining claim consists of approximately **20** acres.

The general course of this claim is **North to South** and it is situated in the Puntenney Mining District, Yavapai County, Arizona. This claim is **1320** feet in length and **660** feet in width. This claim is marked by five monuments, constructed of 2" x 2" wood posts extending 4' above the ground, one at each corner and one at the location monument for this claim.

The location monument on which this Location Notice is posted is situated within:

Section 34, Township 19 North, Range 2 West, Gila and Salt River Meridian, Yavapai County, Arizona.

The location monument is set inside the **Northeast** corner of this claim, approximately 4' **West** of the **East** line of the claim and 4' **South** of the **North** line of the claim.

This claim encompasses the following Quarter Section(s), Section(s), Township(s) and Range(s):

NW ¼, SE ¼, NE ¼ &

SW ¼, SE ¼, NE ¼,


Section 34, T19N-R2W, G&SRM, Yavapai County, Arizona.

Depicted on the attached claim map.

THE SOUTHEAST CORNER OF THIS CLAIM IS 2640'± NORTH & 660'± WEST OF THE SOUTHEAST CORNER OF SECTION 34, T19N-R2W.

Located, dated and posted on the ground this 11th day of March, 2016.

Drake Cement, LLC (Owner)

By: 
Jody A. Stone, RLS (Agent)

RECEIVED
BLM AZ STATE OFFICE
2016 APR 26 P 1:53
PHOENIX, ARIZONA

AHC437696

"DC 241"

PLACER MINING CLAIM

NW1/4, SE1/4, NE1/4

&

SW1/4, SE1/4, NE1/4 OF SECTION 34

T19N-R2W, G&SRM, YAVAPAI COUNTY, AZ

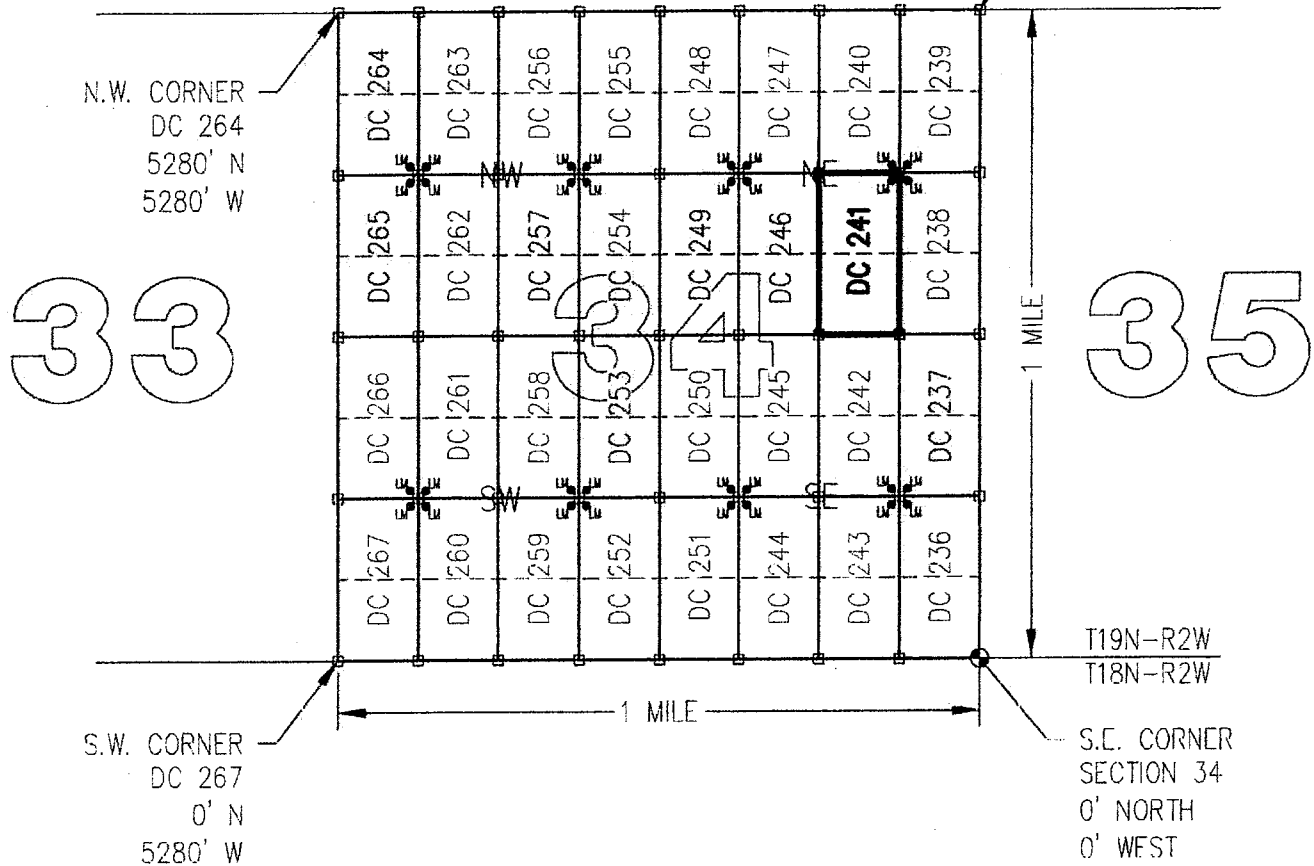
ALL CLAIMS ARE 1320' IN LENGTH & 660' IN WIDTH



SCALE 1"=1500'



0 1500 3000



33

35

CLAIM ACRFAGE = 20 +/- ACRES

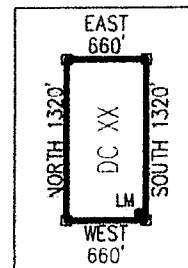
□ INDICATES CORNER OF PLACER CLAIM.
SET 2"x2"x5' WOODEN POST (TYPICAL).

LM • INDICATES LOCATION MONUMENT. SET 2"x2"x5' WOODEN
POST (INSIDE THE PLACER CLAIM) 4' by 4' FROM A
CORNER POST WITH A PLASTIC BOTTLE ATTACHED
CONTAINING THE LOCATION NOTICE (TYPICAL).

LOCATORS: DRAKE CEMENT, L.L.C 5745
N Scottsdale Rd, Suite B-110,
Scottsdale, AZ 85250

TYPICAL CLAIM DETAIL

(NOT TO SCALE)




ANCL137196

Return to:
Mr. Marc A. Marra, Esq.
Fennemore Craig, P.C.
2394 E Camelback Rd, Suite 600
Phoenix AZ 85016-3429

**LOCATION NOTICE FOR PLACER MINING CLAIM
STATE OF ARIZONA, COUNTY OF YAVAPAI**

NOTICE IS HEREBY GIVEN that the **DC 241** Placer Mining claim has been located by:
DRAKE CEMENT, LLC
whose current mailing address is: 5745 N Scottsdale Rd,
Suite B-110, Scottsdale, AZ 85250



This Placer mining claim consists of approximately **20** acres.

The general course of this claim is **North to South** and it is situated in the Puntenney Mining District, Yavapai County, Arizona. This claim is **1320** feet in length and **660** feet in width. This claim is marked by five monuments, constructed of 2" x 2" wood posts extending 4' above the ground, one at each corner and one at the location monument for this claim.

The location monument on which this Location Notice is posted is situated within:

Section 34, Township 19 North, Range 2 West, Gila and Salt River Meridian, Yavapai County, Arizona.

The location monument is set inside the **Northeast** corner of this claim, approximately 4' **West** of the **East** line of the claim and 4' **South** of the **North** line of the claim.

This claim encompasses the following Quarter Section(s), Section(s), Township(s) and Range(s):

NW ¼, SE ¼, NE ¼ &

SW ¼, SE ¼, NE ¼,

Section 34, T19N-R2W, G&SRM, Yavapai County, Arizona.


Depicted on the attached claim map.

THE SOUTHEAST CORNER OF THIS CLAIM IS 2640'± NORTH & 660'± WEST OF THE SOUTHEAST CORNER OF SECTION 34, T19N-R2W.

Located, dated and posted on the ground this 11th day of March, 2016.

Drake Cement, LLC (Owner)

By:


Jody A. Stone, RLS (Agent)

AMC437696

"DC 241"

PLACER MINING CLAIM

NW1/4, SE1/4, NE1/4

&

SW1/4, SE1/4, NE1/4 OF SECTION 34

T19N-R2W, G&SRM, YAVAPAI COUNTY, AZ

ALL CLAIMS ARE 1320' IN LENGTH & 660' IN WIDTH



SCALE 1"=1500'



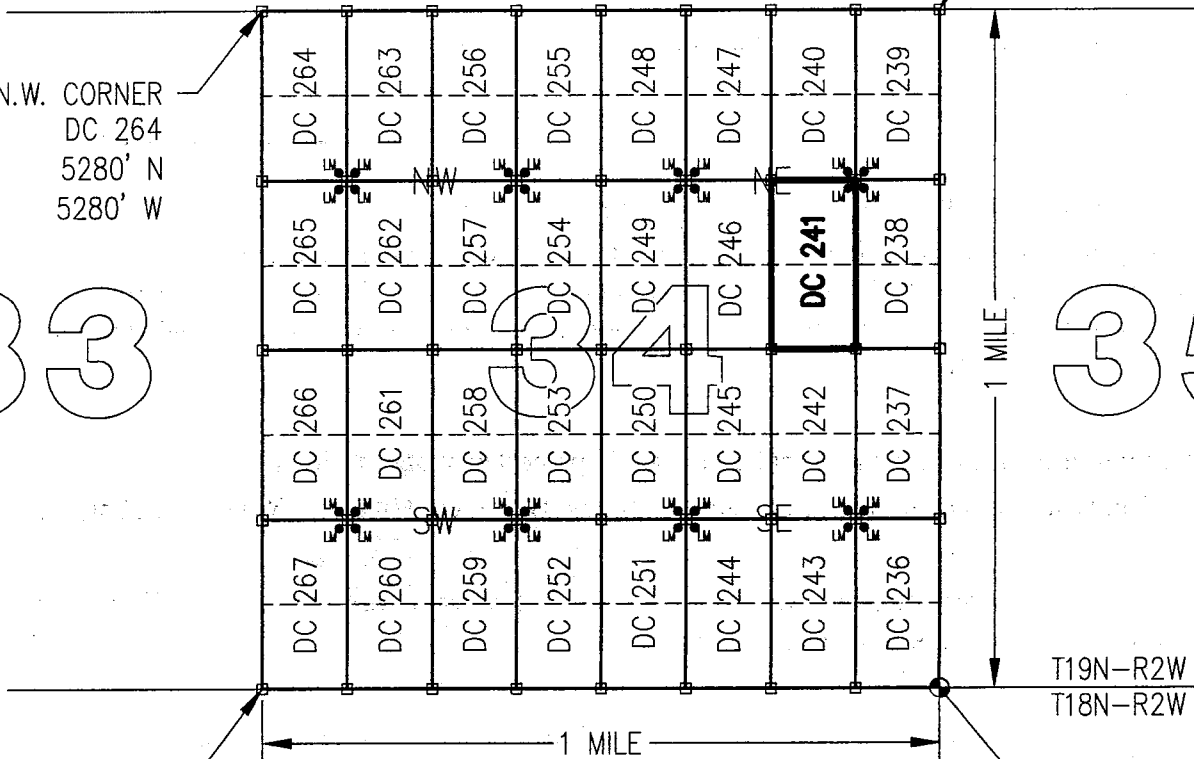
0 1500 3000

N.E. CORNER
DC 239
5280' N
0' W

N.W. CORNER
DC 264
5280' N
5280' W

33

35



S.W. CORNER
DC 267
0' N
5280' W

T19N-R2W
T18N-R2W

S.E. CORNER
SECTION 34
0' NORTH
0' WEST

CLAIM ACREAGE = 20 +/- ACRES

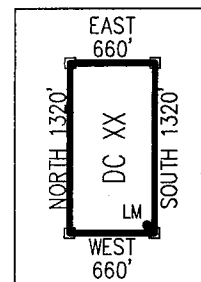
□ INDICATES CORNER OF PLACER CLAIM.
SET 2"x2"x5' WOODEN POST (TYPICAL).

LM • INDICATES LOCATION MONUMENT. SET 2"x2"x5' WOODEN
POST (INSIDE THE PLACER CLAIM) 4' by 4' FROM A
CORNER POST WITH A PLASTIC BOTTLE ATTACHED
CONTAINING THE LOCATION NOTICE (TYPICAL).

LOCATORS: DRAKE CEMENT, LLC 5745
N Scottsdale Rd, Suite B-110,
Scottsdale, AZ 85250

TYPICAL CLAIM DETAIL

(NOT TO SCALE)




AR 11 27 19 96

Return to:
Mr. Marc A. Marra, Esq.
Fennemore Craig, P.C.
2394 E Camelback Rd, Suite 600
Phoenix AZ 85016-3429



**LOCATION NOTICE FOR PLACER MINING CLAIM
STATE OF ARIZONA, COUNTY OF YAVAPAI**

NOTICE IS HEREBY GIVEN that the **DC 242 Placer**
Mining claim has been located by:
DRAKE CEMENT, LLC
whose current mailing address is: 5745 N Scottsdale Rd,
Suite B-110, Scottsdale, AZ 85250



RECEIVED
M. AZ STATE OFFICE

This Placer mining claim consists of approximately **20** acres.

The general course of this claim is **North to South** and it is situated in the Puntenney Mining District, Yavapai County, Arizona. This claim is **1320** feet in length and **660** feet in width. This claim is marked by five monuments, constructed of 2" x 2" wood posts extending 4' above the ground, one at each corner and one at the location monument for this claim.

The location monument on which this Location Notice is posted is situated within:

Section 34, Township 19 North, Range 2 West, Gila and Salt River Meridian, Yavapai County, Arizona.

The location monument is set inside the **Southeast** corner of this claim, approximately 4' **West** of the **East** line of the claim and 4' **North** of the **South** line of the claim.

This claim encompasses the following Quarter Section(s), Section(s), Township(s) and Range(s):

NW ¼, NE ¼, SE ¼ &

SW ¼, NE ¼, SE ¼,

Section 34, T19N-R2W, G&SRM, Yavapai County, Arizona.

Depicted on the attached claim map.

THE SOUTHEAST CORNER OF THIS CLAIM IS 1320'± NORTH & 660'± WEST OF THE SOUTHEAST CORNER OF SECTION 34, T19N-R2W.

Located, dated and posted on the ground this 11th day of March, 2016.

Drake Cement, LLC (Owner)

By:

Jody A. Stone, RLS (Agent)

PHOENIX, ARIZONA

2016 APR 26 P 1:52

RECEIVED
M. AZ STATE OFFICE

ANC437697

"DC 242"

PLACER MINING CLAIM

NW1/4, NE1/4, SE1/4

&

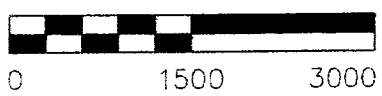
SW1/4, NE1/4, SE1/4 OF SECTION 34

T19N-R2W, G&SRM, YAVAPAI COUNTY, AZ

ALL CLAIMS ARE 1320' IN LENGTH & 660' IN WIDTH

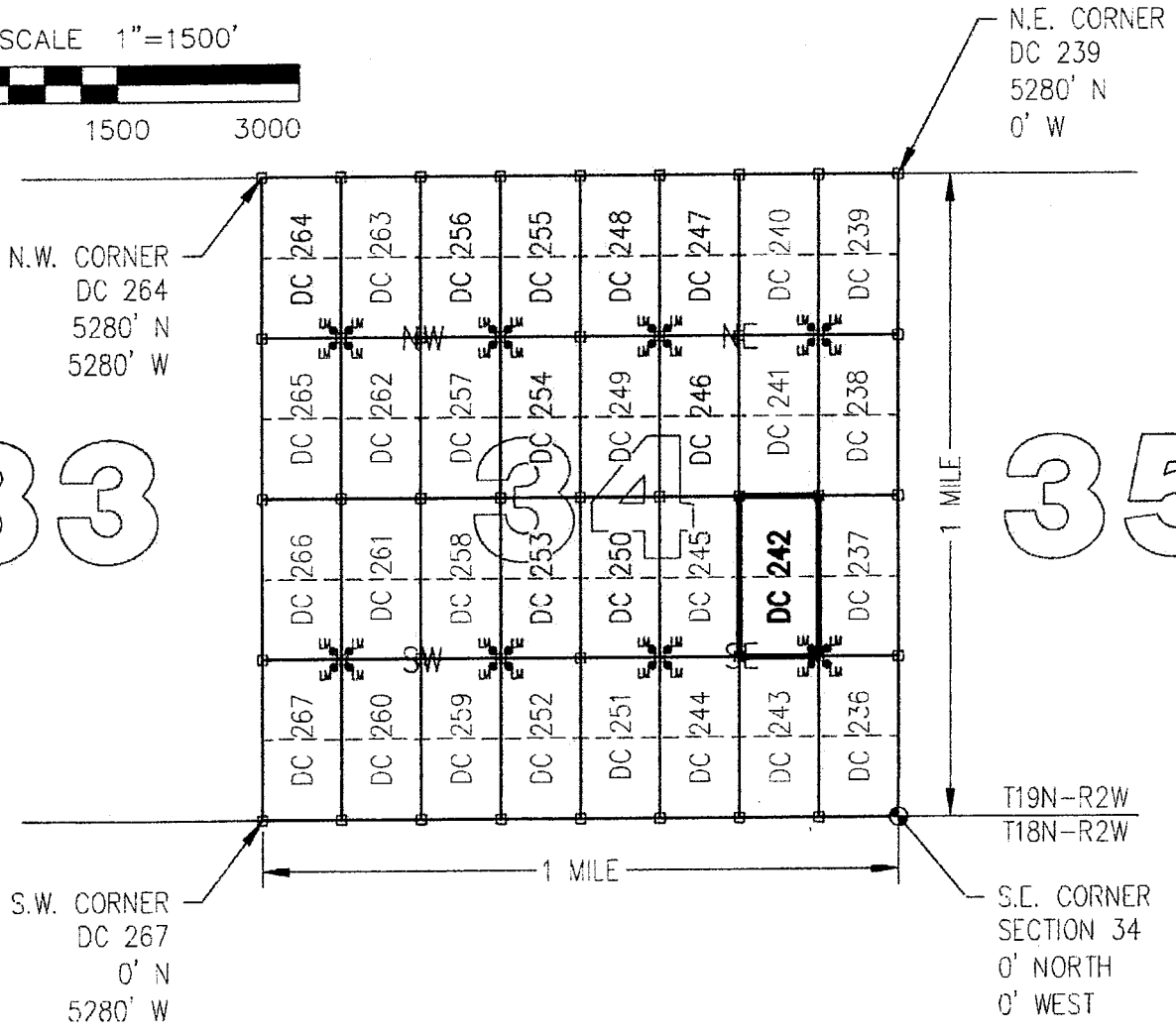


SCALE 1"=1500'



33

35



CLAIM ACREAGE = 20 +/- ACRES

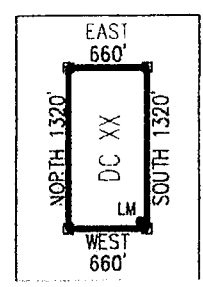
□ INDICATES CORNER OF PLACER CLAIM.
SET 2"x2"x5' WOODEN POST (TYPICAL).

LM • INDICATES LOCATION MONUMENT. SET 2"x2"x5' WOODEN POST (INSIDE THE PLACER CLAIM) 4' by 4' FROM A CORNER POST WITH A PLASTIC BOTTLE ATTACHED CONTAINING THE LOCATION NOTICE (TYPICAL).

LOCATORS: DRAKE CEMENT, LLC 5745
N Scottsdale Rd, Suite B-110,
Scottsdale, AZ 85250

TYPICAL CLAIM DETAIL

(NOT TO SCALE)



ANCL 37697

Return to:
Mr. Marc A. Marra, Esq.
Fennemore Craig, P.C.
2394 E Camelback Rd, Suite 600
Phoenix AZ 85016-3429

**LOCATION NOTICE FOR PLACER MINING CLAIM
STATE OF ARIZONA, COUNTY OF YAVAPAI**

NOTICE IS HEREBY GIVEN that the **DC 242** Placer Mining claim has been located by:
DRAKE CEMENT, LLC
whose current mailing address is: 5745 N Scottsdale Rd,
Suite B-110, Scottsdale, AZ 85250

BLM
Date
Stamp

2016 APR - 7 A 11: 17
PHOENIX, ARIZONA

RECEIVED
BLM AZ STATE OFFICE

This Placer mining claim consists of approximately **20** acres.

The general course of this claim is **North to South** and it is situated in the Puntenney Mining District, Yavapai County, Arizona. This claim is **1320** feet in length and **660** feet in width. This claim is marked by five monuments, constructed of 2" x 2" wood posts extending 4' above the ground, one at each corner and one at the location monument for this claim.

The location monument on which this Location Notice is posted is situated within:

Section 34, Township 19 North, Range 2 West, Gila and Salt River Meridian, Yavapai County, Arizona.

The location monument is set inside the **Southeast** corner of this claim, approximately 4' **West** of the **East** line of the claim and 4' **North** of the **South** line of the claim.

This claim encompasses the following Quarter Section(s), Section(s), Township(s) and Range(s):

NW ¼, NE ¼, SE ¼ &

SW ¼, NE ¼, SE ¼,

Section 34, T19N-R2W, G&SRM, Yavapai County, Arizona.

Depicted on the attached claim map.

THE SOUTHEAST CORNER OF THIS CLAIM IS 1320'± NORTH & 660'± WEST OF THE SOUTHEAST CORNER OF SECTION 34, T19N-R2W.

Located, dated and posted on the ground this 11th day of March, 2016.

Drake Cement, LLC (Owner)

By:


Jody A. Stone, RLS (Agent)

AMC 437697

"DC 242"

PLACER MINING CLAIM

NW1/4, NE1/4, SE1/4

&

SW1/4, NE1/4, SE1/4 OF SECTION 34

T19N-R2W, G&SRM, YAVAPAI COUNTY, AZ

ALL CLAIMS ARE 1320' IN LENGTH & 660' IN WIDTH



SCALE 1"=1500'



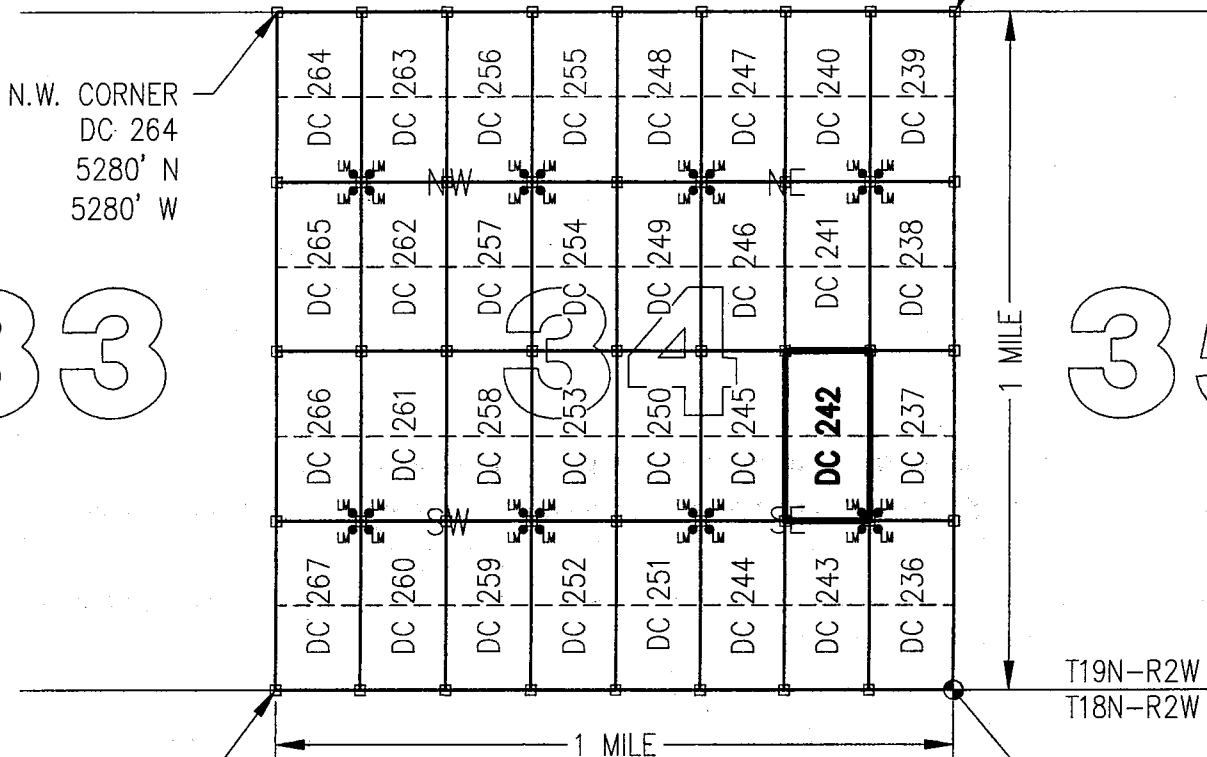
0 1500 3000

N.E. CORNER
DC 239
5280' N
0' W

N.W. CORNER
DC 264
5280' N
5280' W

33

35



S.W. CORNER
DC 267
0' N
5280' W

T19N-R2W
T18N-R2W

S.E. CORNER
SECTION 34
0' NORTH
0' WEST

CLAIM ACREAGE = 20 +/- ACRES

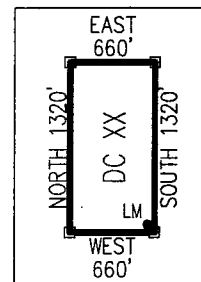
□ INDICATES CORNER OF PLACER CLAIM.
SET 2"x2"x5' WOODEN POST (TYPICAL).

LM • INDICATES LOCATION MONUMENT. SET 2"x2"x5' WOODEN
POST (INSIDE THE PLACER CLAIM) 4' by 4' FROM A
CORNER POST WITH A PLASTIC BOTTLE ATTACHED
CONTAINING THE LOCATION NOTICE (TYPICAL).

LOCATORS: DRAKE CEMENT, LLC 5745
N Scottsdale Rd, Suite B-110,
Scottsdale, AZ 85250

TYPICAL CLAIM DETAIL

(NOT TO SCALE)



AMCL 37697

Return to:
Mr. Marc A. Marra, Esq.
Fennemore Craig, P.C.
2394 E Camelback Rd, Suite 600
Phoenix AZ 85016-3429



**LOCATION NOTICE FOR PLACER MINING CLAIM
STATE OF ARIZONA, COUNTY OF YAVAPAI**

NOTICE IS HEREBY GIVEN that the **DC 243** Placer Mining claim has been located by:
DRAKE CEMENT, LLC
whose current mailing address is: 5745 N Scottsdale Rd,
Suite B-110, Scottsdale, AZ 85250

BLM	2016 APR -7 A 11:16
Date	
Stamp	

RECEIVED
YAVAPAI STATE OFFICE
PHOENIX, ARIZONA

This Placer mining claim consists of approximately **20** acres.

The general course of this claim is **North to South** and it is situated in the Puntenney Mining District, Yavapai County, Arizona. This claim is **1320** feet in length and **660** feet in width. This claim is marked by five monuments, constructed of 2" x 2" wood posts extending 4' above the ground, one at each corner and one at the location monument for this claim.

The location monument on which this Location Notice is posted is situated within:

Section 34, Township 19 North, Range 2 West, Gila and Salt River Meridian, Yavapai County, Arizona.

The location monument is set inside the **Northeast** corner of this claim, approximately 4' **West** of the **East** line of the claim and 4' **South** of the **North** line of the claim.

This claim encompasses the following Quarter Section(s), Section(s), Township(s) and Range(s):

NW ¼, SE ¼, SE ¼ &

SW ¼, SE ¼, SE ¼,


Section 34, T19N-R2W, G&SRM, Yavapai County, Arizona.

Depicted on the attached claim map.

THE SOUTHEAST CORNER OF THIS CLAIM IS 0'± NORTH & 660'± WEST OF THE SOUTHEAST CORNER OF SECTION 34, T19N-R2W.

Located, dated and posted on the ground this 11th day of March, 2016.

Drake Cement, LLC (Owner)

By: 
Jody A. Stone, RLS (Agent)

RECEIVED
YAVAPAI STATE OFFICE
PHOENIX, ARIZONA
2016 APR 26 P 1:52

AMC437698

"DC 243"

PLACER MINING CLAIM

NW1/4, SE1/4, SE1/4

&

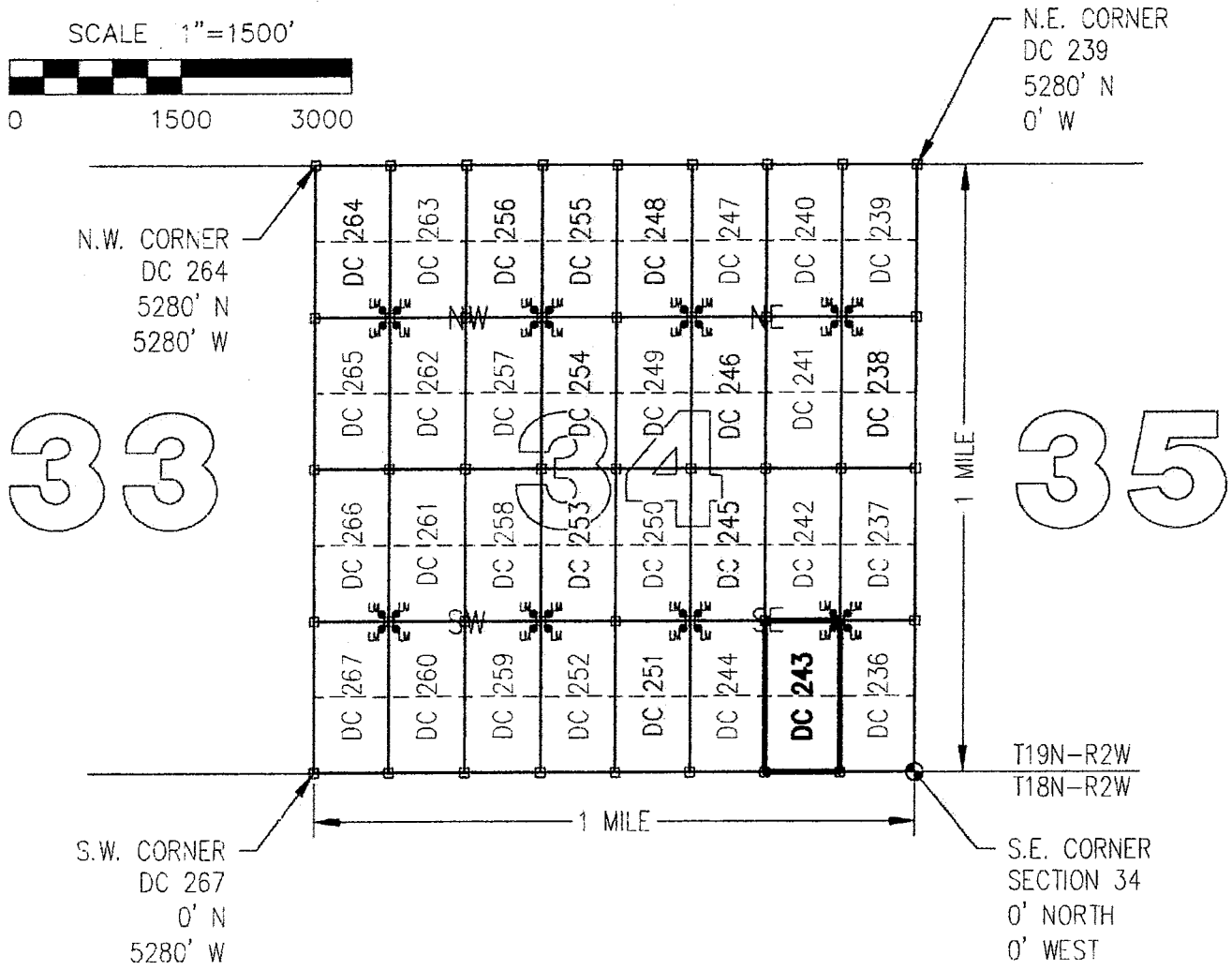
SW1/4, SE1/4, SE1/4 OF SECTION 34

T19N-R2W, G&SRM, YAVAPAI COUNTY, AZ

ALL CLAIMS ARE 1320' IN LENGTH & 660' IN WIDTH



SCALE 1"=1500'



CLAIM ACREAGE = 20 +/- ACRES

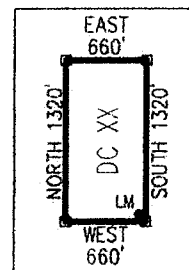
□ INDICATES CORNER OF PLACER CLAIM.
SET 2"x2"x5' WOODEN POST (TYPICAL).

LM • INDICATES LOCATION MONUMENT. SET 2"x2"x5' WOODEN POST (INSIDE THE PLACER CLAIM) 4' by 4' FROM A CORNER POST WITH A PLASTIC BOTTLE ATTACHED CONTAINING THE LOCATION NOTICE (TYPICAL).

LOCATORS: DRAKE CEMENT, LLC 5745
N Scottsdale Rd, Suite B-110,
Scottsdale, AZ 85250

TYPICAL CLAIM DETAIL

(NOT TO SCALE)




ARL 37698

Return to:
Mr. Marc A. Marra, Esq.
Fennemore Craig, P.C.
2394 E Camelback Rd, Suite 600
Phoenix AZ 85016-3429

**LOCATION NOTICE FOR PLACER MINING CLAIM
STATE OF ARIZONA, COUNTY OF YAVAPAI**

NOTICE IS HEREBY GIVEN that the **DC 243** Placer Mining claim has been located by:
DRAKE CEMENT, LLC
whose current mailing address is: 5745 N Scottsdale Rd,
Suite B-110, Scottsdale, AZ 85250



This Placer mining claim consists of approximately **20** acres.

The general course of this claim is **North to South** and it is situated in the Puntenney Mining District, Yavapai County, Arizona. This claim is **1320** feet in length and **660** feet in width. This claim is marked by five monuments, constructed of 2" x 2" wood posts extending 4' above the ground, one at each corner and one at the location monument for this claim.

The location monument on which this Location Notice is posted is situated within:

Section 34, Township 19 North, Range 2 West, Gila and Salt River Meridian, Yavapai County, Arizona.

The location monument is set inside the **Northeast** corner of this claim, approximately 4' **West** of the **East** line of the claim and 4' **South** of the **North** line of the claim.

This claim encompasses the following Quarter Section(s), Section(s), Township(s) and Range(s):

NW ¼, SE ¼, SE ¼ &

SW ¼, SE ¼, SE ¼,


Section 34, T19N-R2W, G&SRM, Yavapai County, Arizona.

Depicted on the attached claim map.

THE SOUTHEAST CORNER OF THIS CLAIM IS 0'± NORTH & 660'± WEST OF THE SOUTHEAST CORNER OF SECTION 34, T19N-R2W.

Located, dated and posted on the ground this 11th day of March, 2016.

Drake Cement, LLC (Owner)

By: 
Jody A. Stone, RLS (Agent)

AMC437698

"DC 243"

PLACER MINING CLAIM

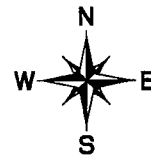
NW1/4, SE1/4, SE1/4

&

SW1/4, SE1/4, SE1/4 OF SECTION 34

T19N-R2W, G&SRM, YAVAPAI COUNTY, AZ

ALL CLAIMS ARE 1320' IN LENGTH & 660' IN WIDTH



SCALE 1"=1500'



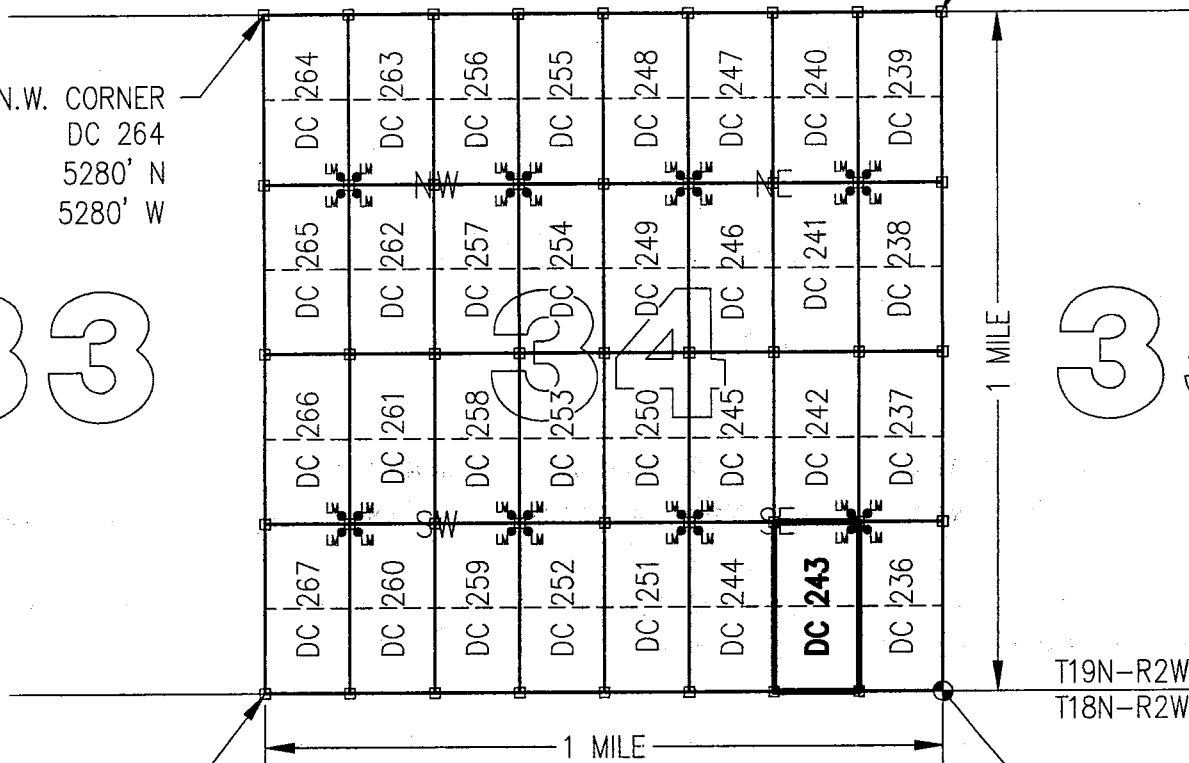
0 1500 3000

N.E. CORNER
DC 239
5280' N
0' W

N.W. CORNER
DC 264
5280' N
5280' W

33

35



S.W. CORNER
DC 267
0' N
5280' W

T19N-R2W
T18N-R2W

S.E. CORNER
SECTION 34
0' NORTH
0' WEST

CLAIM ACREAGE = 20 +/- ACRES

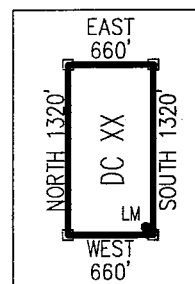
□ INDICATES CORNER OF PLACER CLAIM.
SET 2"x2"x5' WOODEN POST (TYPICAL).

LM • INDICATES LOCATION MONUMENT. SET 2"x2"x5' WOODEN
POST (INSIDE THE PLACER CLAIM) 4' by 4' FROM A
CORNER POST WITH A PLASTIC BOTTLE ATTACHED
CONTAINING THE LOCATION NOTICE (TYPICAL).

LOCATORS: DRAKE CEMENT, LLC 5745
N Scottsdale Rd, Suite B-110,
Scottsdale, AZ 85250

TYPICAL CLAIM DETAIL

(NOT TO SCALE)




869LE11319

Return to:
Mr. Marc A. Marra, Esq.
Fennemore Craig, P.C.
2394 E Camelback Rd, Suite 600
Phoenix AZ 85016-3429



**LOCATION NOTICE FOR PLACER MINING CLAIM
STATE OF ARIZONA, COUNTY OF YAVAPAI**

NOTICE IS HEREBY GIVEN that the **DC 244** Placer Mining claim has been located by:
DRAKE CEMENT, LLC
whose current mailing address is: 5745 N Scottsdale Rd,
Suite B-110, Scottsdale, AZ 85250



RECEIVED
BLM AZ STATE OFFICE

This Placer mining claim consists of approximately **20** acres.

The general course of this claim is **North to South** and it is situated in the Puntteney Mining District, Yavapai County, Arizona. This claim is **1320** feet in length and **660** feet in width. This claim is marked by five monuments, constructed of 2" x 2" wood posts extending 4' above the ground, one at each corner and one at the location monument for this claim.

The location monument on which this Location Notice is posted is situated within:

Section 34, Township 19 North, Range 2 West, Gila and Salt River Meridian, Yavapai County, Arizona.

The location monument is set inside the **Northwest** corner of this claim, approximately 4' **East** of the **West** line of the claim and 4' **South** of the **North** line of the claim.

This claim encompasses the following Quarter Section(s), Section(s), Township(s) and Range(s):

NE ¼, SW ¼, SE ¼ &

SE ¼, SW ¼, SE ¼,


Section 34, T19N-R2W, G&SRM, Yavapai County, Arizona.

Depicted on the attached claim map.

THE SOUTHEAST CORNER OF THIS CLAIM IS 0'± NORTH & 1320'± WEST OF THE SOUTHEAST CORNER OF SECTION 34, T19N-R2W.

Located, dated and posted on the ground this 11th day of March, 2016.

Drake Cement, LLC (Owner)

By: 
Jody A. Stone, RLS (Agent)

PHOENIX, ARIZONA

2016 APR 26 P 1:52

RECEIVED
BLM AZ STATE OFFICE

AN0437699

"DC 244"

PLACER MINING CLAIM


NE1/4, SW1/4, SE1/4

&


SE1/4, SW1/4, SE1/4 OF SECTION 34

T19N-R2W, G&SRM, YAVAPAI COUNTY, AZ

ALL CLAIMS ARE 1320' IN LENGTH & 660' IN WIDTH

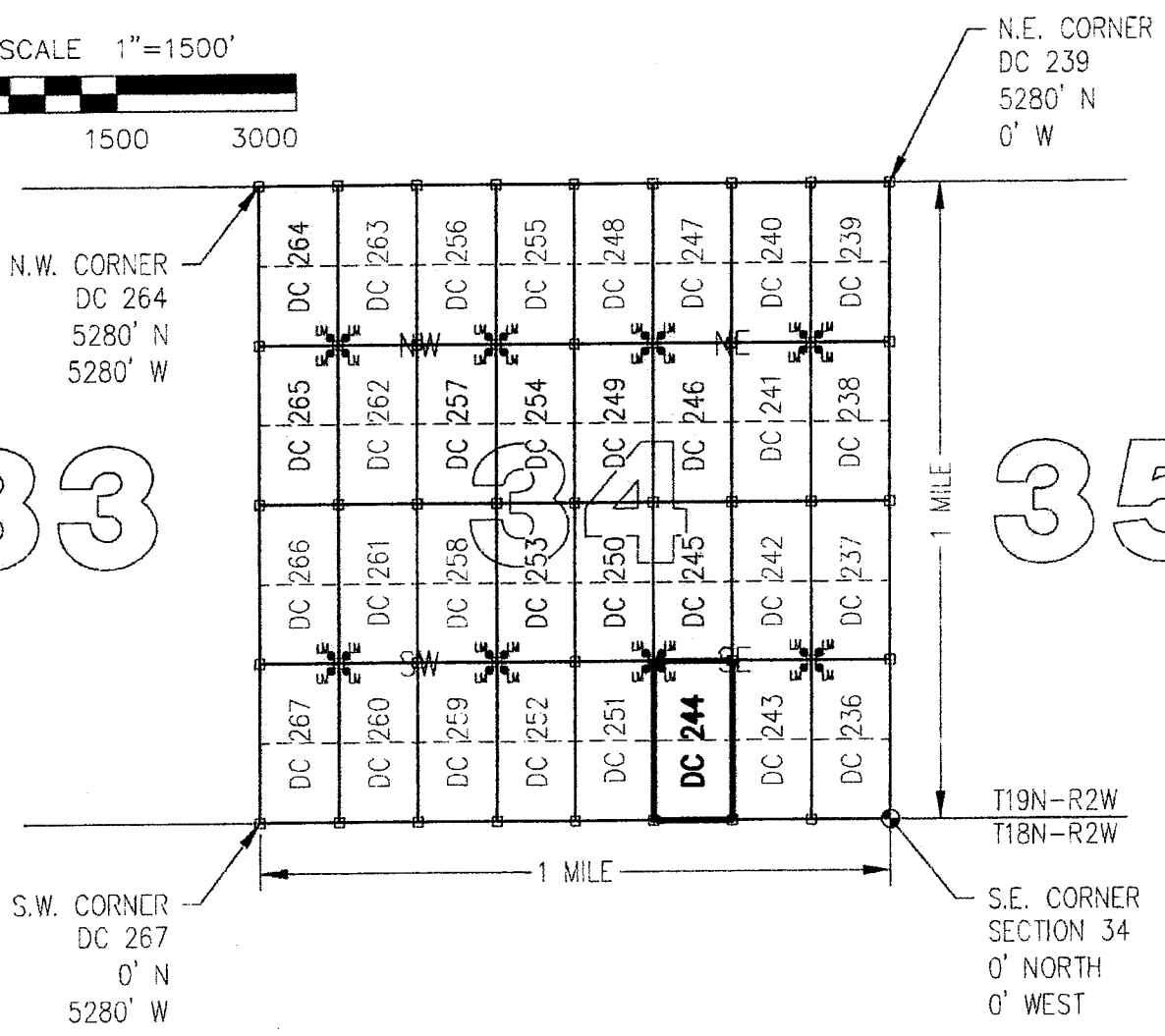


SCALE 1"=1500'



33

35



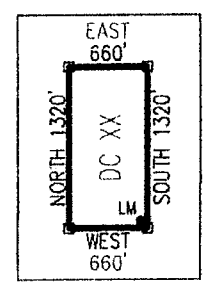
CLAIM ACREAGE = 20 +/- ACRES

□ INDICATES CORNER OF PLACER CLAIM.
SET 2"x2"x5' WOODEN POST (TYPICAL).

LM • INDICATES LOCATION MONUMENT. SET 2"x2"x5' WOODEN POST (INSIDE THE PLACER CLAIM) 4' by 4' FROM A CORNER POST WITH A PLASTIC BOTTLE ATTACHED CONTAINING THE LOCATION NOTICE (TYPICAL).

LOCATORS: DRAKE CEMENT, LLC 5745
N Scottsdale Rd, Suite B-110,
Scottsdale, AZ 85250

TYPICAL CLAIM DETAIL
(NOT TO SCALE)




ANCL 27699

Return to:
Mr. Marc A. Marra, Esq.
Fennemore Craig, P.C.
2394 E Camelback Rd, Suite 600
Phoenix AZ 85016-3429

**LOCATION NOTICE FOR PLACER MINING CLAIM
STATE OF ARIZONA, COUNTY OF YAVAPAI**

NOTICE IS HEREBY GIVEN that the **DC 244** Placer Mining claim has been located by:
DRAKE CEMENT, LLC
whose current mailing address is: 5745 N Scottsdale Rd,
Suite B-110, Scottsdale, AZ 85250



This Placer mining claim consists of approximately **20** acres.

The general course of this claim is **North to South** and it is situated in the Puntenney Mining District, Yavapai County, Arizona. This claim is **1320** feet in length and **660** feet in width. This claim is marked by five monuments, constructed of 2" x 2" wood posts extending 4' above the ground, one at each corner and one at the location monument for this claim.

The location monument on which this Location Notice is posted is situated within:

Section 34, Township 19 North, Range 2 West, Gila and Salt River Meridian, Yavapai County, Arizona.

The location monument is set inside the **Northwest** corner of this claim, approximately 4' **East** of the **West** line of the claim and 4' **South** of the **North** line of the claim.

This claim encompasses the following Quarter Section(s), Section(s), Township(s) and Range(s):

NE ¼, SW ¼, SE ¼ &

SE ¼, SW ¼, SE ¼,

Section 34, T19N-R2W, G&SRM, Yavapai County, Arizona.

Depicted on the attached claim map.

THE SOUTHEAST CORNER OF THIS CLAIM IS 0'± NORTH & 1320'± WEST OF THE SOUTHEAST CORNER OF SECTION 34, T19N-R2W.

Located, dated and posted on the ground this 11th day of March, 2016.

Drake Cement, LLC (Owner)

By:


Jody A. Stone, RLS (Agent)

AMC437699

"DC 244"

PLACER MINING CLAIM NE1/4, SW1/4, SE1/4

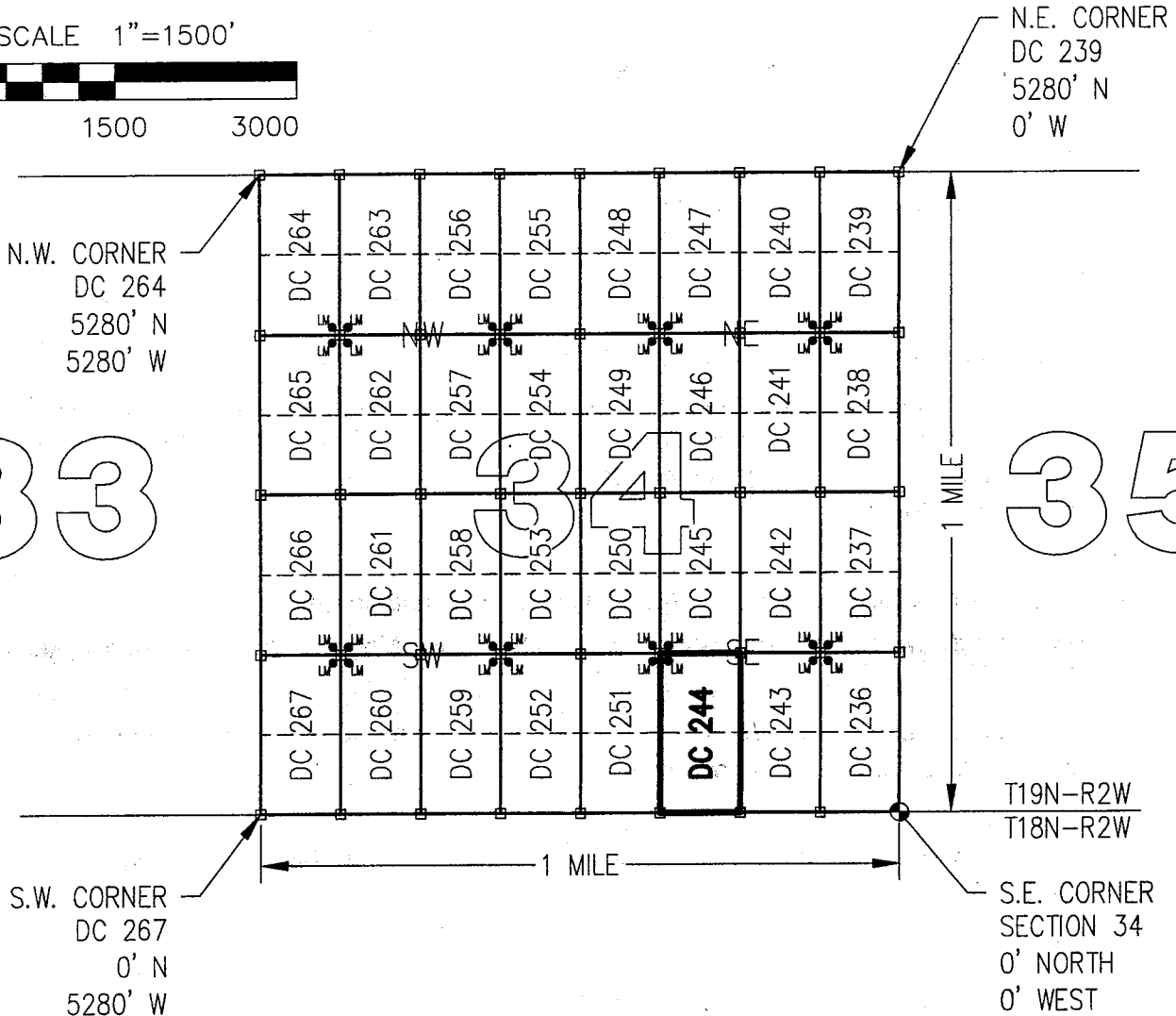
&
SE1/4, SW1/4, SE1/4 OF SECTION 34

T19N-R2W, G&SRM, YAVAPAI COUNTY, AZ

ALL CLAIMS ARE 1320' IN LENGTH & 660' IN WIDTH



SCALE 1"=1500'



CLAIM ACREAGE = 20 +/- ACRES

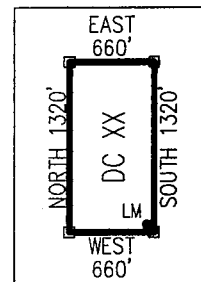
□ INDICATES CORNER OF PLACER CLAIM.
SET 2"x2"x5' WOODEN POST (TYPICAL).

LM • INDICATES LOCATION MONUMENT. SET 2"x2"x5' WOODEN
POST (INSIDE THE PLACER CLAIM) 4' by 4' FROM A
CORNER POST WITH A PLASTIC BOTTLE ATTACHED
CONTAINING THE LOCATION NOTICE (TYPICAL).

LOCATORS: DRAKE CEMENT, LLC 5745
N Scottsdale Rd, Suite B-110,
Scottsdale, AZ 85250

TYPICAL CLAIM DETAIL

(NOT TO SCALE)



ANC 437699

Return to:
Mr. Marc A. Marra, Esq.
Fennemore Craig, P.C.
2394 E Camelback Rd, Suite 600
Phoenix AZ 85016-3429




**LOCATION NOTICE FOR PLACER MINING CLAIM
STATE OF ARIZONA, COUNTY OF YAVAPAI**

NOTICE IS HEREBY GIVEN that the **DC 245** Placer

Mining claim has been located by:

DRAKE CEMENT, LLC

whose current mailing address is: 5745 N Scottsdale Rd,
Suite B-110, Scottsdale, AZ 85250



This Placer mining claim consists of approximately **20** acres.

The general course of this claim is **North to South** and it is situated in the Puntenney Mining District, Yavapai County, Arizona. This claim is **1320** feet in length and **660** feet in width. This claim is marked by five monuments, constructed of 2" x 2" wood posts extending 4' above the ground, one at each corner and one at the location monument for this claim.

The location monument on which this Location Notice is posted is situated within:

Section 34, Township 19 North, Range 2 West, Gila and Salt River Meridian, Yavapai County, Arizona.

The location monument is set inside the **Southwest** corner of this claim, approximately 4' **East** of the **West** line of the claim and 4' **North** of the **South** line of the claim.

This claim encompasses the following Quarter Section(s), Section(s), Township(s) and Range(s):

NE ¼, NW ¼, SE ¼ &

SE ¼, NW ¼, SE ¼,

Section 34, T19N-R2W, G&SRM, Yavapai County, Arizona.

Depicted on the attached claim map.

THE SOUTHEAST CORNER OF THIS CLAIM IS 1320'± NORTH & 1320'± WEST OF THE SOUTHEAST CORNER OF SECTION 34, T19N-R2W.

Located, dated and posted on the ground this 11th day of March, 2016.

Drake Cement, LLC (Owner)

By:

Jody A. Stone, RLS (Agent)

RECEIVED
STATE OFFICE
YAVAPAI, ARIZONA

2016 APR 26 P 1:52

AMC 437100

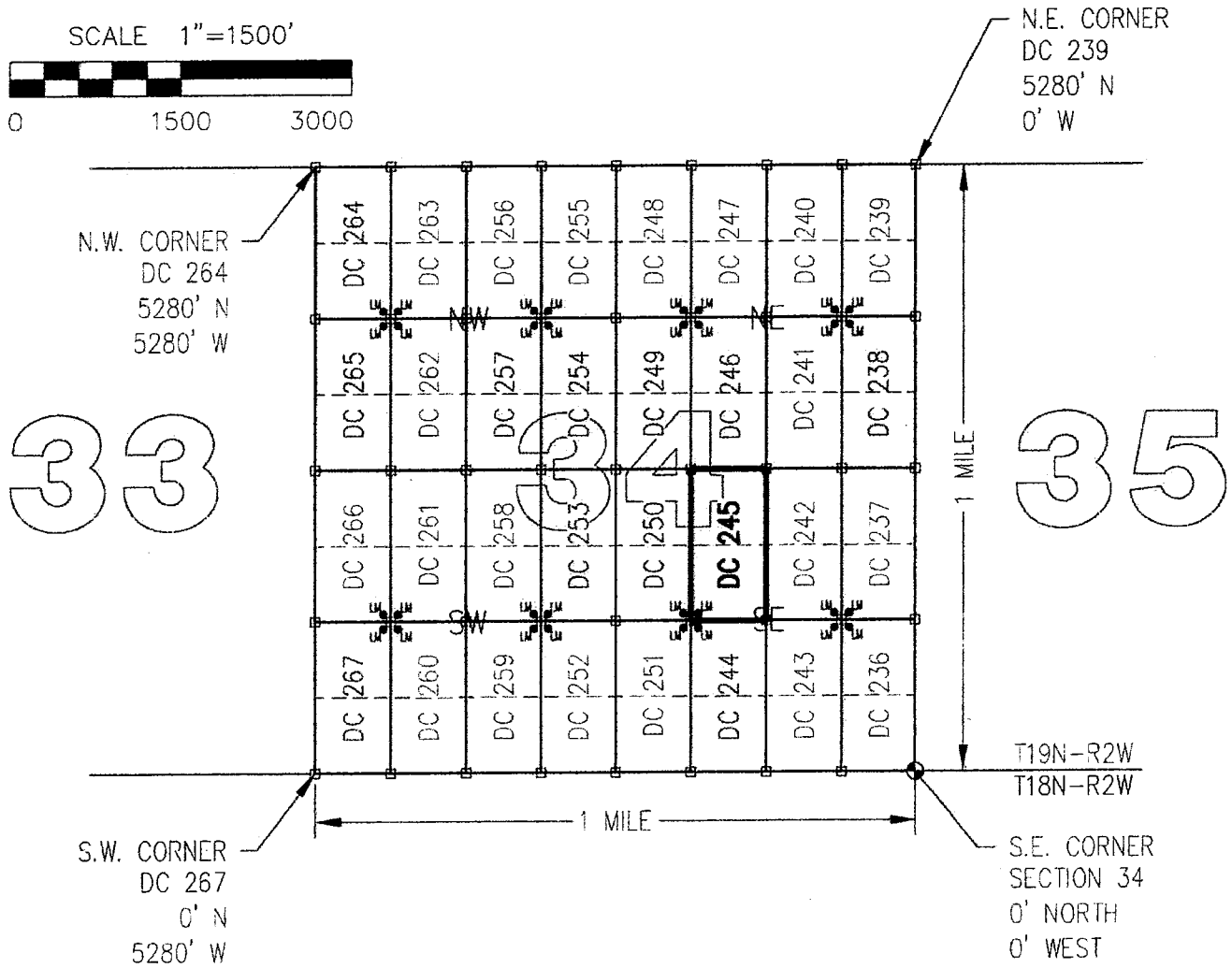
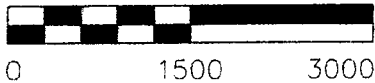
"DC 245"
PLACER MINING CLAIM
 NE1/4, NW1/4, SE1/4

&
SE1/4, NW1/4, SE1/4 OF SECTION 34

T19N-R2W, G&SRM, YAVAPAI COUNTY, AZ
 ALL CLAIMS ARE 1320' IN LENGTH & 660' IN WIDTH



SCALE 1"=1500'



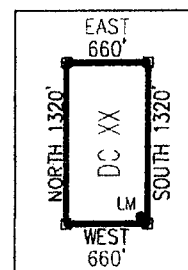
CLAIM ACREAGE = 20 +/- ACRES

□ INDICATES CORNER OF PLACER CLAIM.
 SET 2"x2"x5' WOODEN POST (TYPICAL).

LM • INDICATES LOCATION MONUMENT. SET 2"x2"x5' WOODEN POST (INSIDE THE PLACER CLAIM) 4' by 4' FROM A CORNER POST WITH A PLASTIC BOTTLE ATTACHED CONTAINING THE LOCATION NOTICE (TYPICAL).

LOCATORS: DRAKE CEMENT, LLC 5745
 N Scottsdale Rd, Suite B-110,
 Scottsdale, AZ 85250

TYPICAL CLAIM DETAIL
 (NOT TO SCALE)




ANCL 171700

Return to:
Mr. Marc A. Marra, Esq.
Fennemore Craig, P.C.
2394 E Camelback Rd, Suite 600
Phoenix AZ 85016-3429

**LOCATION NOTICE FOR PLACER MINING CLAIM
STATE OF ARIZONA, COUNTY OF YAVAPAI**

NOTICE IS HEREBY GIVEN that the **DC 245** Placer Mining claim has been located by:
DRAKE CEMENT, LLC
whose current mailing address is: 5745 N Scottsdale Rd,
Suite B-110, Scottsdale, AZ 85250



This Placer mining claim consists of approximately **20** acres.

The general course of this claim is **North to South** and it is situated in the Puntenney Mining District, Yavapai County, Arizona. This claim is **1320** feet in length and **660** feet in width. This claim is marked by five monuments, constructed of 2" x 2" wood posts extending 4' above the ground, one at each corner and one at the location monument for this claim.

The location monument on which this Location Notice is posted is situated within:

Section 34, Township 19 North, Range 2 West, Gila and Salt River Meridian, Yavapai County, Arizona.

The location monument is set inside the **Southwest** corner of this claim, approximately 4' **East** of the **West** line of the claim and 4' **North** of the **South** line of the claim.

This claim encompasses the following Quarter Section(s), Section(s), Township(s) and Range(s):

NE ¼, NW ¼, SE ¼ &

SE ¼, NW ¼, SE ¼,

Section 34, T19N-R2W, G&SRM, Yavapai County, Arizona.

Depicted on the attached claim map.

THE SOUTHEAST CORNER OF THIS CLAIM IS 1320'± NORTH & 1320'± WEST OF THE SOUTHEAST CORNER OF SECTION 34, T19N-R2W.

Located, dated and posted on the ground this 11th day of March, 2016.

Drake Cement, LLC (Owner)

By: 
Jody A. Stone, RLS (Agent)

AMC 437700

"DC 245"

PLACER MINING CLAIM

NE1/4, NW1/4, SE1/4

&

SE1/4, NW1/4, SE1/4 OF SECTION 34

T19N-R2W, G&SRM, YAVAPAI COUNTY, AZ

ALL CLAIMS ARE 1320' IN LENGTH & 660' IN WIDTH



SCALE 1"=1500'



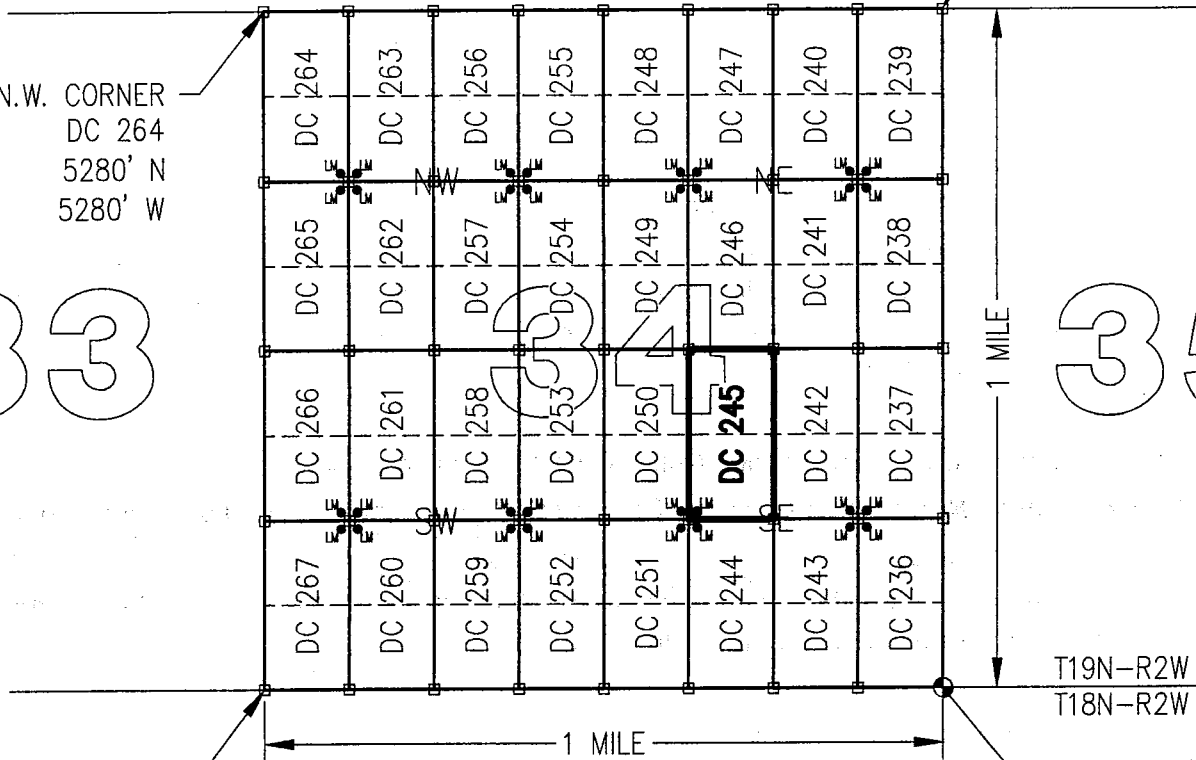
0 1500 3000

N.E. CORNER
DC 239
5280' N
0' W

N.W. CORNER
DC 264
5280' N
5280' W

33

35



S.W. CORNER
DC 267
0' N
5280' W

T19N-R2W
T18N-R2W

S.E. CORNER
SECTION 34
0' NORTH
0' WEST

CLAIM ACREAGE = 20 +/- ACRES

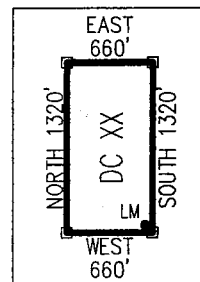
□ INDICATES CORNER OF PLACER CLAIM.
SET 2"x2"x5' WOODEN POST (TYPICAL).

LM • INDICATES LOCATION MONUMENT. SET 2"x2"x5' WOODEN
POST (INSIDE THE PLACER CLAIM) 4' by 4' FROM A
CORNER POST WITH A PLASTIC BOTTLE ATTACHED
CONTAINING THE LOCATION NOTICE (TYPICAL).

LOCATORS: DRAKE CEMENT, LLC 5745
N Scottsdale Rd, Suite B-110,
Scottsdale, AZ 85250

TYPICAL CLAIM DETAIL

(NOT TO SCALE)



ANCL 37700

Return to:
Mr. Marc A. Marra, Esq.
Fennemore Craig, P.C.
2394 E Camelback Rd, Suite 600
Phoenix AZ 85016-3429




**LOCATION NOTICE FOR PLACER MINING CLAIM
STATE OF ARIZONA, COUNTY OF YAVAPAI**

NOTICE IS HEREBY GIVEN that the **DC 246** Placer

Mining claim has been located by:

DRAKE CEMENT, LLC

whose current mailing address is: 5745 N Scottsdale Rd,
Suite B-110, Scottsdale, AZ 85250



This Placer mining claim consists of approximately **20** acres.

The general course of this claim is **North to South** and it is situated in the Puntenney Mining District, Yavapai County, Arizona. This claim is **1320** feet in length and **660** feet in width. This claim is marked by five monuments, constructed of 2" x 2" wood posts extending 4' above the ground, one at each corner and one at the location monument for this claim.

The location monument on which this Location Notice is posted is situated within:

Section 34, Township 19 North, Range 2 West, Gila and Salt River Meridian, Yavapai County, Arizona.

The location monument is set inside the **Northwest** corner of this claim, approximately 4' **East** of the **West** line of the claim and 4' **South** of the **North** line of the claim.

This claim encompasses the following Quarter Section(s), Section(s), Township(s) and Range(s):

NE ¼, SW ¼, NE ¼ &

SE ¼, SW ¼, NE ¼,


Section 34, T19N-R2W, G&SRM, Yavapai County, Arizona.

Depicted on the attached claim map.

THE SOUTHEAST CORNER OF THIS CLAIM IS 2640'± NORTH & 1320'± WEST OF THE SOUTHEAST CORNER OF SECTION 34, T19N-R2W.

Located, dated and posted on the ground this 11th day of March, 2016.

Drake Cement, LLC (Owner)

By: 
Jody A. Stone, RLS (Agent)

RECEIVED
TULAZ STATE OFFICE
2016 APR 26 P 1:52
YAVAPAI, ARIZONA

110437701

"DC 246"

PLACER MINING CLAIM

NE1/4, SW1/4, NE1/4

&

SE1/4, SW1/4, NE1/4 OF SECTION 34

T19N-R2W, G&SRM, YAVAPAI COUNTY, AZ

ALL CLAIMS ARE 1320' IN LENGTH & 660' IN WIDTH



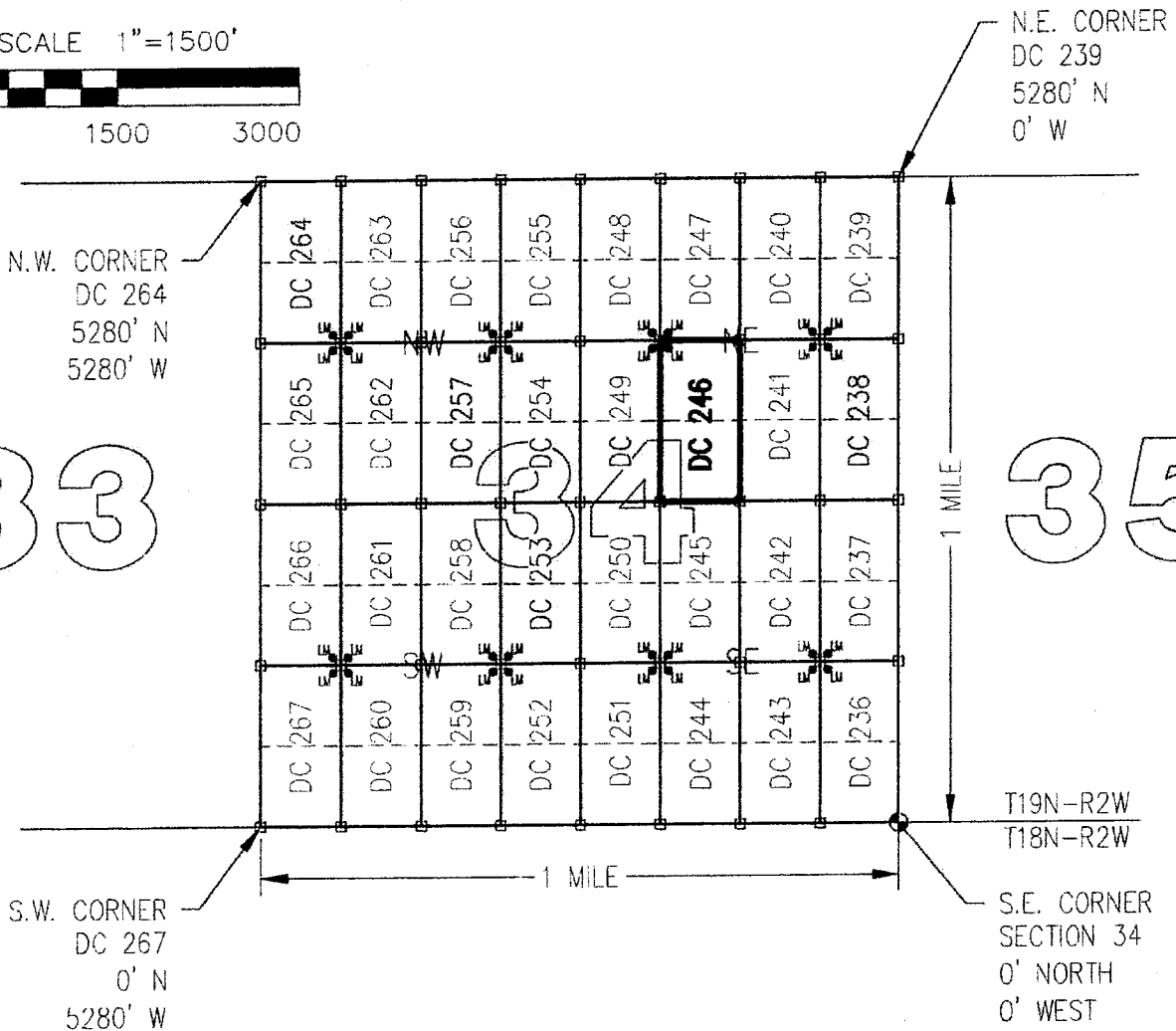
SCALE 1"=1500'



0 1500 3000

33

35



CLAIM ACREAGE = 20 +/- ACRES

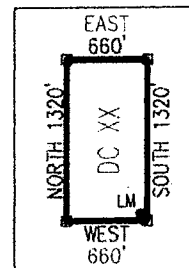
□ INDICATES CORNER OF PLACER CLAIM.
SET 2"x2"x5' WOODEN POST (TYPICAL).

LM • INDICATES LOCATION MONUMENT. SET 2"x2"x5' WOODEN POST (INSIDE THE PLACER CLAIM) 4' by 4' FROM A CORNER POST WITH A PLASTIC BOTTLE ATTACHED CONTAINING THE LOCATION NOTICE (TYPICAL).

LOCATORS: DRAKE CEMENT, LLC 5745
N Scottsdale Rd, Suite B-110,
Scottsdale, AZ 85250

TYPICAL CLAIM DETAIL

(NOT TO SCALE)




AMC 57701

Return to:
Mr. Marc A. Marra, Esq.
Fennemore Craig, P.C.
2394 E Camelback Rd, Suite 600
Phoenix AZ 85016-3429

**LOCATION NOTICE FOR PLACER MINING CLAIM
STATE OF ARIZONA, COUNTY OF YAVAPAI**

NOTICE IS HEREBY GIVEN that the **DC 246** Placer Mining claim has been located by:
DRAKE CEMENT, LLC
whose current mailing address is: 5745 N Scottsdale Rd,
Suite B-110, Scottsdale, AZ 85250



This Placer mining claim consists of approximately **20** acres.

The general course of this claim is **North to South** and it is situated in the Puntenney Mining District, Yavapai County, Arizona. This claim is **1320** feet in length and **660** feet in width. This claim is marked by five monuments, constructed of 2" x 2" wood posts extending 4' above the ground, one at each corner and one at the location monument for this claim.

The location monument on which this Location Notice is posted is situated within:

Section 34, Township 19 North, Range 2 West, Gila and Salt River Meridian, Yavapai County, Arizona.

The location monument is set inside the **Northwest** corner of this claim, approximately 4' **East** of the **West** line of the claim and 4' **South** of the **North** line of the claim.

This claim encompasses the following Quarter Section(s), Section(s), Township(s) and Range(s):

NE ¼, SW ¼, NE ¼ &

SE ¼, SW ¼, NE ¼,

Section 34, T19N-R2W, G&SRM, Yavapai County, Arizona.

Depicted on the attached claim map.

THE SOUTHEAST CORNER OF THIS CLAIM IS 2640'± NORTH & 1320'± WEST OF THE SOUTHEAST CORNER OF SECTION 34, T19N-R2W.

Located, dated and posted on the ground this 11th day of March, 2016.

Drake Cement, LLC (Owner)

By: 
Jody A. Stone, RLS (Agent)

AMC 437701

"DC 246"

PLACER MINING CLAIM

NE1/4, SW1/4, NE1/4

&

SE1/4, SW1/4, NE1/4 OF SECTION 34

T19N-R2W, G&SRM, YAVAPAI COUNTY, AZ

ALL CLAIMS ARE 1320' IN LENGTH & 660' IN WIDTH



SCALE 1"=1500'



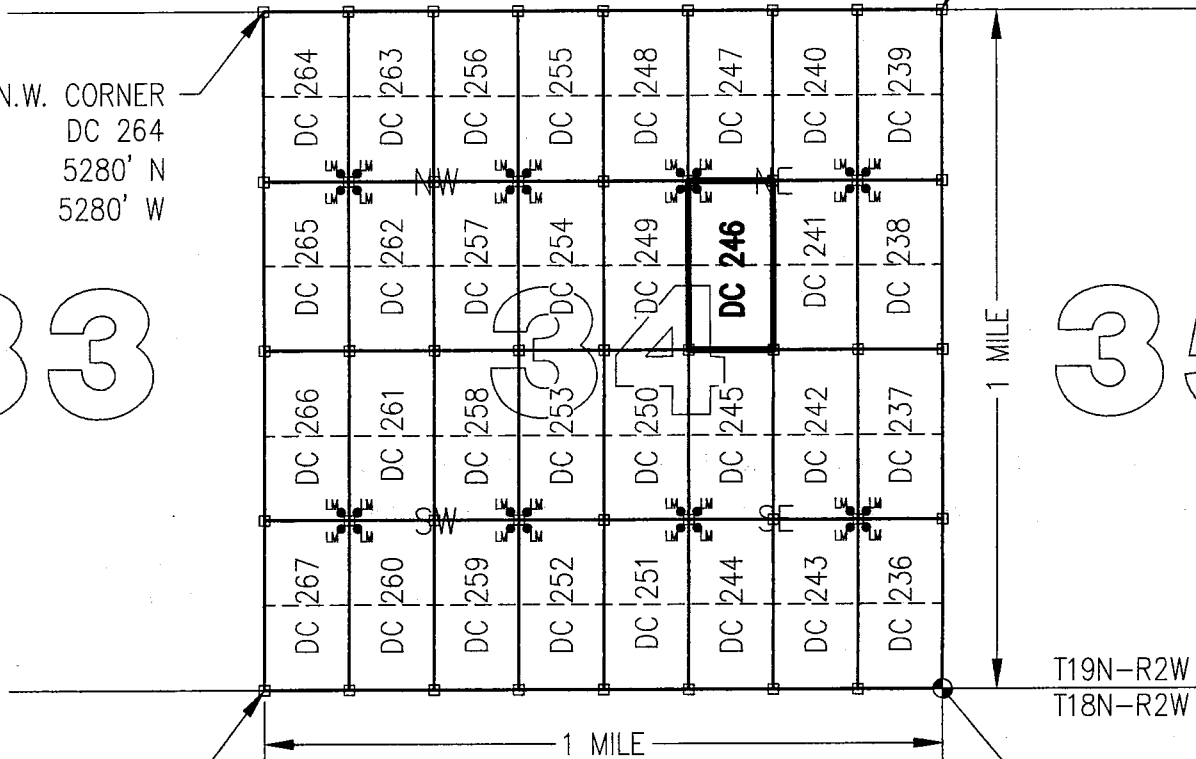
0 1500 3000

N.E. CORNER
DC 239
5280' N
0' W

N.W. CORNER
DC 264
5280' N
5280' W

33

35



S.W. CORNER
DC 267
0' N
5280' W

T19N-R2W
T18N-R2W

S.E. CORNER
SECTION 34
0' NORTH
0' WEST

CLAIM ACREAGE = 20 +/- ACRES

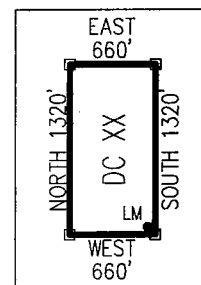
□ INDICATES CORNER OF PLACER CLAIM.
SET 2"x2"x5' WOODEN POST (TYPICAL).

LM • INDICATES LOCATION MONUMENT. SET 2"x2"x5' WOODEN
POST (INSIDE THE PLACER CLAIM) 4' by 4' FROM A
CORNER POST WITH A PLASTIC BOTTLE ATTACHED
CONTAINING THE LOCATION NOTICE (TYPICAL).

LOCATORS: DRAKE CEMENT, LLC 5745
N Scottsdale Rd, Suite B-110,
Scottsdale, AZ 85250

TYPICAL CLAIM DETAIL

(NOT TO SCALE)




AM0437701

Return to:
Mr. Marc A. Marra, Esq.
Fennemore Craig, P.C.
2394 E Camelback Rd, Suite 600
Phoenix AZ 85016-3429



**LOCATION NOTICE FOR PLACER MINING CLAIM
STATE OF ARIZONA, COUNTY OF YAVAPAI**

NOTICE IS HEREBY GIVEN that the **DC 247** Placer Mining claim has been located by:
DRAKE CEMENT, LLC
whose current mailing address is: 5745 N Scottsdale Rd,
Suite B-110, Scottsdale, AZ 85250



RECEIVED
BLM AZ STATE OFFICE

This Placer mining claim consists of approximately **20** acres.
The general course of this claim is **North to South** and it is situated in the Puntenney Mining District, Yavapai County, Arizona. This claim is **1320** feet in length and **660** feet in width. This claim is marked by five monuments, constructed of 2" x 2" wood posts extending 4' above the ground, one at each corner and one at the location monument for this claim.

The location monument on which this Location Notice is posted is situated within:
Section 34, Township 19 North, Range 2 West, Gila and Salt River Meridian, Yavapai County, Arizona.

The location monument is set inside the **Southwest** corner of this claim, approximately 4' **East** of the **West** line of the claim and 4' **North** of the **South** line of the claim.

This claim encompasses the following Quarter Section(s), Section(s), Township(s) and Range(s):
**NE ¼, NW ¼, NE ¼ &
SE ¼, NW ¼, NE ¼,
Section 34, T19N-R2W, G&SRM, Yavapai County, Arizona.**

Depicted on the attached claim map.

THE SOUTHEAST CORNER OF THIS CLAIM IS 3960'± NORTH & 1320'± WEST OF THE SOUTHEAST CORNER OF SECTION 34, T19N-R2W.

Located, dated and posted on the ground this 11th day of March, 2016.

Drake Cement, LLC (Owner)

By: 
Jody A. Stone, RLS (Agent)

RECEIVED
BLM AZ STATE OFFICE
2016 APR 26 P 1:52
PHOENIX, ARIZONA

AMC 437702

"DC 247"

PLACER MINING CLAIM

NE1/4, NW1/4, NE1/4

&

SE1/4, NW1/4, NE1/4 OF SECTION 34

T19N-R2W, G&SRM, YAVAPAI COUNTY, AZ

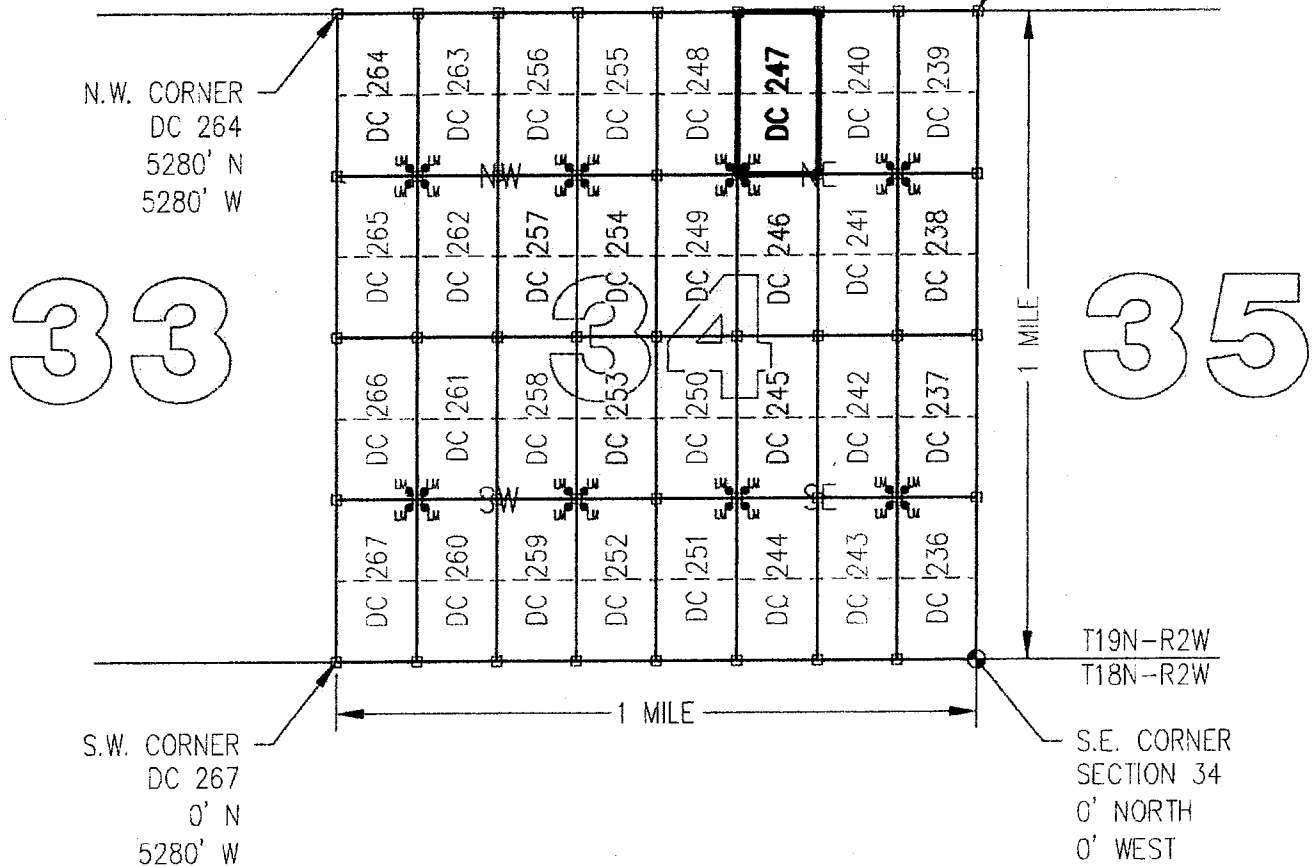
ALL CLAIMS ARE 1320' IN LENGTH & 660' IN WIDTH



SCALE 1"=1500'



0 1500 3000



CLAIM ACREAGE = 20 +/- ACRES

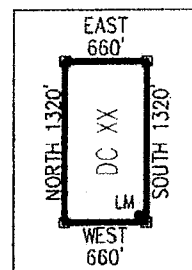
□ INDICATES CORNER OF PLACER CLAIM.
SET 2"x2"x5' WOODEN POST (TYPICAL).

LM • INDICATES LOCATION MONUMENT. SET 2"x2"x5' WOODEN
POST (INSIDE THE PLACER CLAIM) 4' by 4' FROM A
CORNER POST WITH A PLASTIC BOTTLE ATTACHED
CONTAINING THE LOCATION NOTICE (TYPICAL).

LOCATORS: DRAKE CEMENT, LLC 5745
N Scottsdale Rd, Suite B-110,
Scottsdale, AZ 85250

TYPICAL CLAIM DETAIL

(NOT TO SCALE)




ANCL 37102

Return to:
Mr. Marc A. Marra, Esq.
Fennemore Craig, P.C.
2394 E Camelback Rd, Suite 600
Phoenix AZ 85016-3429

**LOCATION NOTICE FOR PLACER MINING CLAIM
STATE OF ARIZONA, COUNTY OF YAVAPAI**

NOTICE IS HEREBY GIVEN that the **DC 247** Placer Mining claim has been located by:
DRAKE CEMENT, LLC
whose current mailing address is: 5745 N Scottsdale Rd,
Suite B-110, Scottsdale, AZ 85250



This Placer mining claim consists of approximately **20** acres.

The general course of this claim is **North to South** and it is situated in the Puntenney Mining District, Yavapai County, Arizona. This claim is **1320** feet in length and **660** feet in width. This claim is marked by five monuments, constructed of 2" x 2" wood posts extending 4' above the ground, one at each corner and one at the location monument for this claim.

The location monument on which this Location Notice is posted is situated within:

Section 34, Township 19 North, Range 2 West, Gila and Salt River Meridian, Yavapai County, Arizona.

The location monument is set inside the **Southwest** corner of this claim, approximately 4' **East** of the **West** line of the claim and 4' **North** of the **South** line of the claim.

This claim encompasses the following Quarter Section(s), Section(s), Township(s) and Range(s):

NE ¼, NW ¼, NE ¼ &

SE ¼, NW ¼, NE ¼,

Section 34, T19N-R2W, G&SRM, Yavapai County, Arizona.

Depicted on the attached claim map.

THE SOUTHEAST CORNER OF THIS CLAIM IS 3960'± NORTH & 1320'± WEST OF THE SOUTHEAST CORNER OF SECTION 34, T19N-R2W.

Located, dated and posted on the ground this 11th day of March, 2016.

Drake Cement, LLC (Owner)

By: 
Jody A. Stone, RLS (Agent)

AMC437102

"DC 247"

PLACER MINING CLAIM

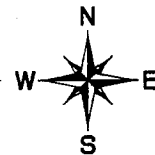
NE1/4, NW1/4, NE1/4

&

SE1/4, NW1/4, NE1/4 OF SECTION 34

T19N-R2W, G&SRM, YAVAPAI COUNTY, AZ

ALL CLAIMS ARE 1320' IN LENGTH & 660' IN WIDTH



SCALE 1"=1500'



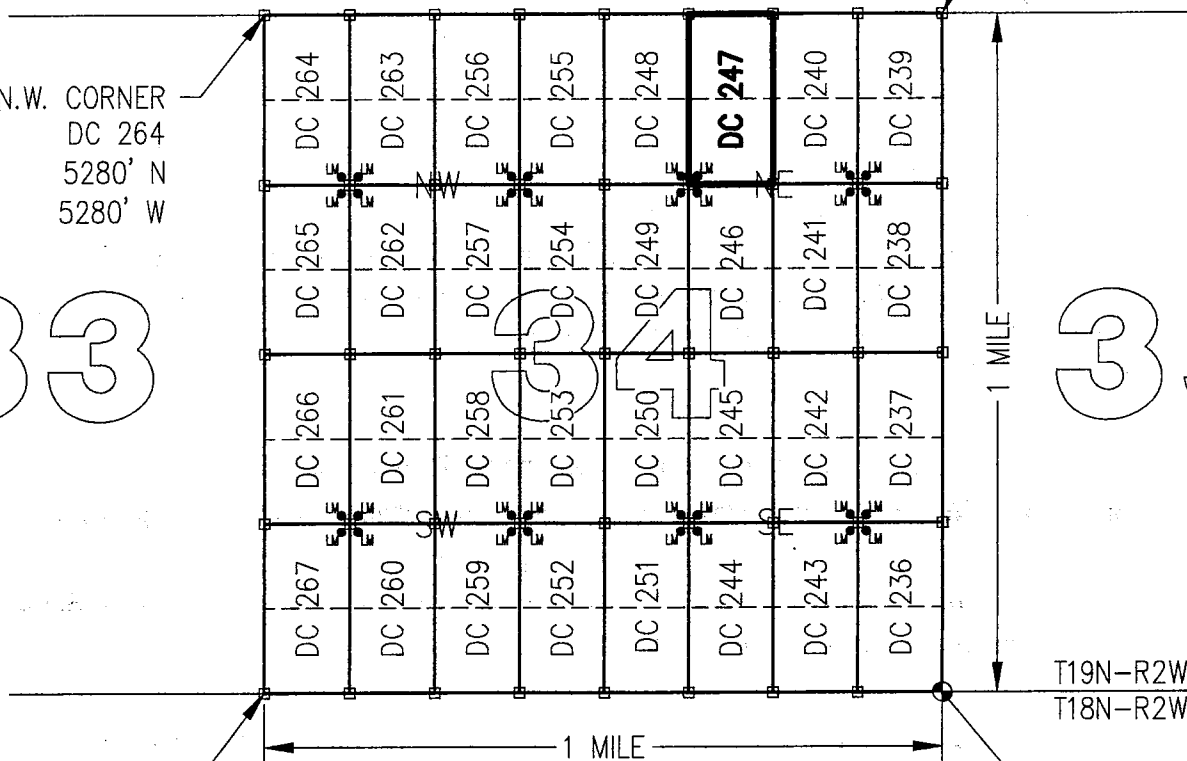
0 1500 3000

N.E. CORNER
DC 239
5280' N
0' W

N.W. CORNER
DC 264
5280' N
5280' W

33

35



S.W. CORNER
DC 267
0' N
5280' W

T19N-R2W
T18N-R2W
S.E. CORNER
SECTION 34
0' NORTH
0' WEST

CLAIM ACREAGE = 20 +/- ACRES

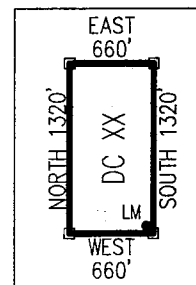
□ INDICATES CORNER OF PLACER CLAIM.
SET 2"x2"x5' WOODEN POST (TYPICAL).

LM • INDICATES LOCATION MONUMENT. SET 2"x2"x5' WOODEN
POST (INSIDE THE PLACER CLAIM) 4' by 4' FROM A
CORNER POST WITH A PLASTIC BOTTLE ATTACHED
CONTAINING THE LOCATION NOTICE (TYPICAL).

LOCATORS: DRAKE CEMENT, LLC 5745
N Scottsdale Rd, Suite B-110,
Scottsdale, AZ 85250

TYPICAL CLAIM DETAIL

(NOT TO SCALE)




AMC431102

Return to:
Mr. Marc A. Marra, Esq.
Fennemore Craig, P.C.
2394 E Camelback Rd, Suite 600
Phoenix AZ 85016-3429



**LOCATION NOTICE FOR PLACER MINING CLAIM
STATE OF ARIZONA, COUNTY OF YAVAPAI**

NOTICE IS HEREBY GIVEN that the **DC 248** Placer Mining claim has been located by:
DRAKE CEMENT, LLC
whose current mailing address is: 5745 N Scottsdale Rd,
Suite B-110, Scottsdale, AZ 85250



RECEIVED
APR 13 2016
11:59 AM

This Placer mining claim consists of approximately **20** acres.

The general course of this claim is **North to South** and it is situated in the Puntteney Mining District, Yavapai County, Arizona. This claim is **1320** feet in length and **660** feet in width. This claim is marked by five monuments, constructed of 2" x 2" wood posts extending 4' above the ground, one at each corner and one at the location monument for this claim.

The location monument on which this Location Notice is posted is situated within:

Section 34, Township 19 North, Range 2 West, Gila and Salt River Meridian, Yavapai County, Arizona.

The location monument is set inside the **Southeast** corner of this claim, approximately 4' **West** of the **East** line of the claim and 4' **North** of the **South** line of the claim.

This claim encompasses the following Quarter Section(s), Section(s), Township(s) and Range(s):


**NW ¼, NW ¼, NE ¼ &
SW ¼, NW ¼, NE ¼,
Section 34, T19N-R2W, G&SRM, Yavapai County, Arizona.**

Depicted on the attached claim map.

THE SOUTHEAST CORNER OF THIS CLAIM IS 3960'± NORTH & 1980'± WEST OF THE SOUTHEAST CORNER OF SECTION 34, T19N-R2W.

Located, dated and posted on the ground this 11th day of March, 2016.

Drake Cement, LLC (Owner)

By: 
Jody A. Stone, RLS (Agent)

RECEIVED
APR 26 2016
1:52
PHOENIX, ARIZONA
YAVAPAI COUNTY OFFICE

AHC437103

"DC 248"

PLACER MINING CLAIM

NW1/4, NW1/4, NE1/4

&

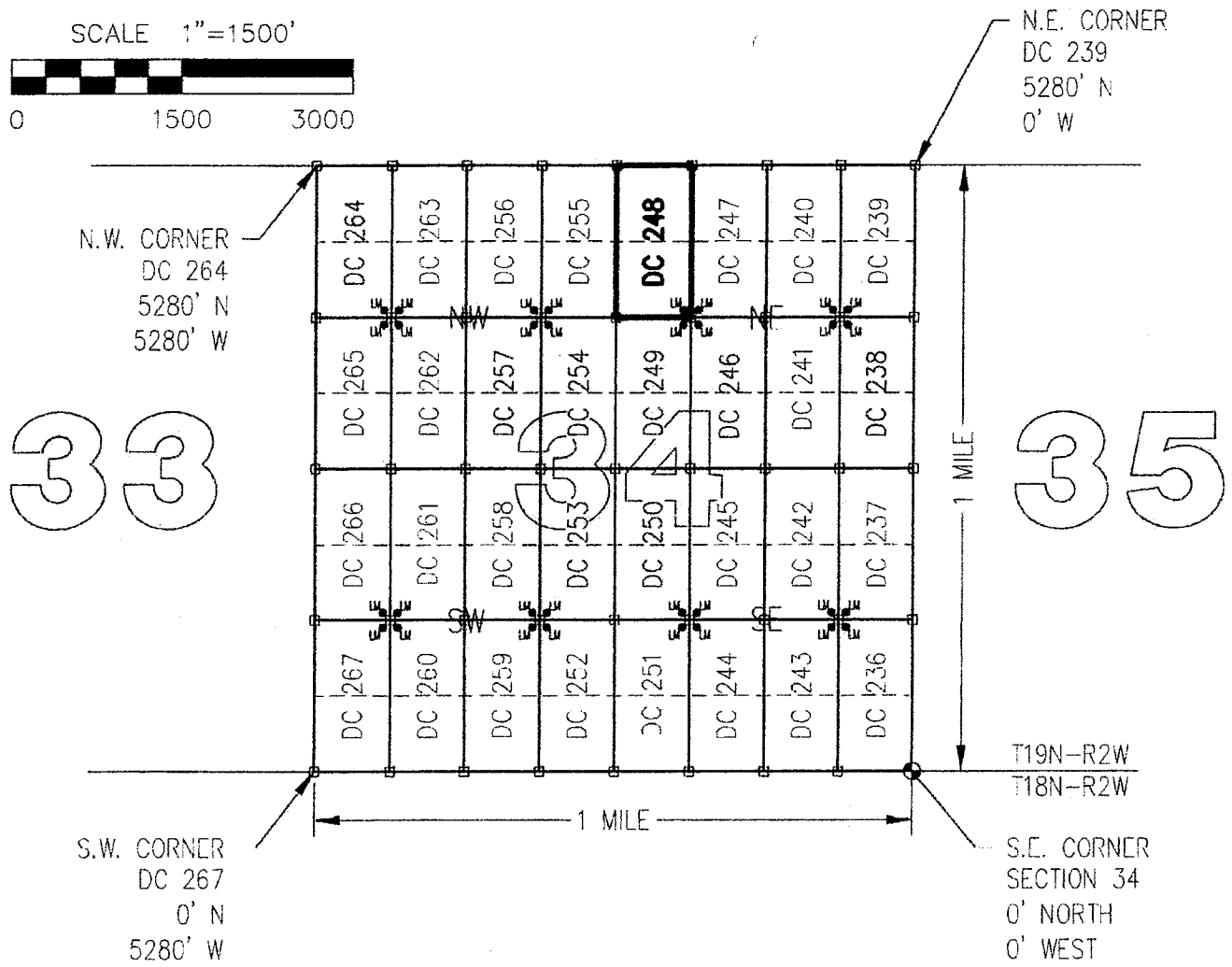

SW1/4, NW1/4, NE1/4 OF SECTION 34

T19N-R2W, G&SRM, YAVAPAI COUNTY, AZ

ALL CLAIMS ARE 1320' IN LENGTH & 660' IN WIDTH



SCALE 1"=1500'



CLAIM ACREAGE = 20 +/- ACRES

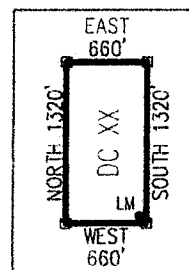
□ INDICATES CORNER OF PLACER CLAIM.
SET 2"x2"x5' WOODEN POST (TYPICAL).

LM • INDICATES LOCATION MONUMENT. SET 2"x2"x5' WOODEN POST (INSIDE THE PLACER CLAIM) 4' by 4' FROM A CORNER POST WITH A PLASTIC BOTTLE ATTACHED CONTAINING THE LOCATION NOTICE (TYPICAL).

LOCATORS: DRAKE CEMENT, LLC 5745
N Scottsdale Rd, Suite B-110,
Scottsdale, AZ 85250

TYPICAL CLAIM DETAIL

(NOT TO SCALE)




ANCL 31703

Return to:
Mr. Marc A. Marra, Esq.
Fennemore Craig, P.C.
2394 E Camelback Rd, Suite 600
Phoenix AZ 85016-3429

**LOCATION NOTICE FOR PLACER MINING CLAIM
STATE OF ARIZONA, COUNTY OF YAVAPAI**

NOTICE IS HEREBY GIVEN that the **DC 248** Placer Mining claim has been located by:
DRAKE CEMENT, LLC
whose current mailing address is: 5745 N Scottsdale Rd,
Suite B-110, Scottsdale, AZ 85250



This Placer mining claim consists of approximately **20** acres.

The general course of this claim is **North to South** and it is situated in the Puntenney Mining District, Yavapai County, Arizona. This claim is **1320** feet in length and **660** feet in width. This claim is marked by five monuments, constructed of 2" x 2" wood posts extending 4' above the ground, one at each corner and one at the location monument for this claim.

The location monument on which this Location Notice is posted is situated within:

Section 34, Township 19 North, Range 2 West, Gila and Salt River Meridian, Yavapai County, Arizona.

The location monument is set inside the **Southeast** corner of this claim, approximately 4' **West** of the **East** line of the claim and 4' **North** of the **South** line of the claim.

This claim encompasses the following Quarter Section(s), Section(s), Township(s) and Range(s):

NW ¼, NW ¼, NE ¼ &

SW ¼, NW ¼, NE ¼,

Section 34, T19N-R2W, G&SRM, Yavapai County, Arizona.

Depicted on the attached claim map.

THE SOUTHEAST CORNER OF THIS CLAIM IS 3960'± NORTH & 1980'± WEST OF THE SOUTHEAST CORNER OF SECTION 34, T19N-R2W.

Located, dated and posted on the ground this 11th day of March, 2016.

Drake Cement, LLC (Owner)

By: 
Jody A. Stone, RLS (Agent)

AMC437703

"DC 248"

PLACER MINING CLAIM

NW1/4, NW1/4, NE1/4

&

SW1/4, NW1/4, NE1/4 OF SECTION 34

T19N-R2W, G&SRM, YAVAPAI COUNTY, AZ

ALL CLAIMS ARE 1320' IN LENGTH & 660' IN WIDTH



SCALE 1"=1500'



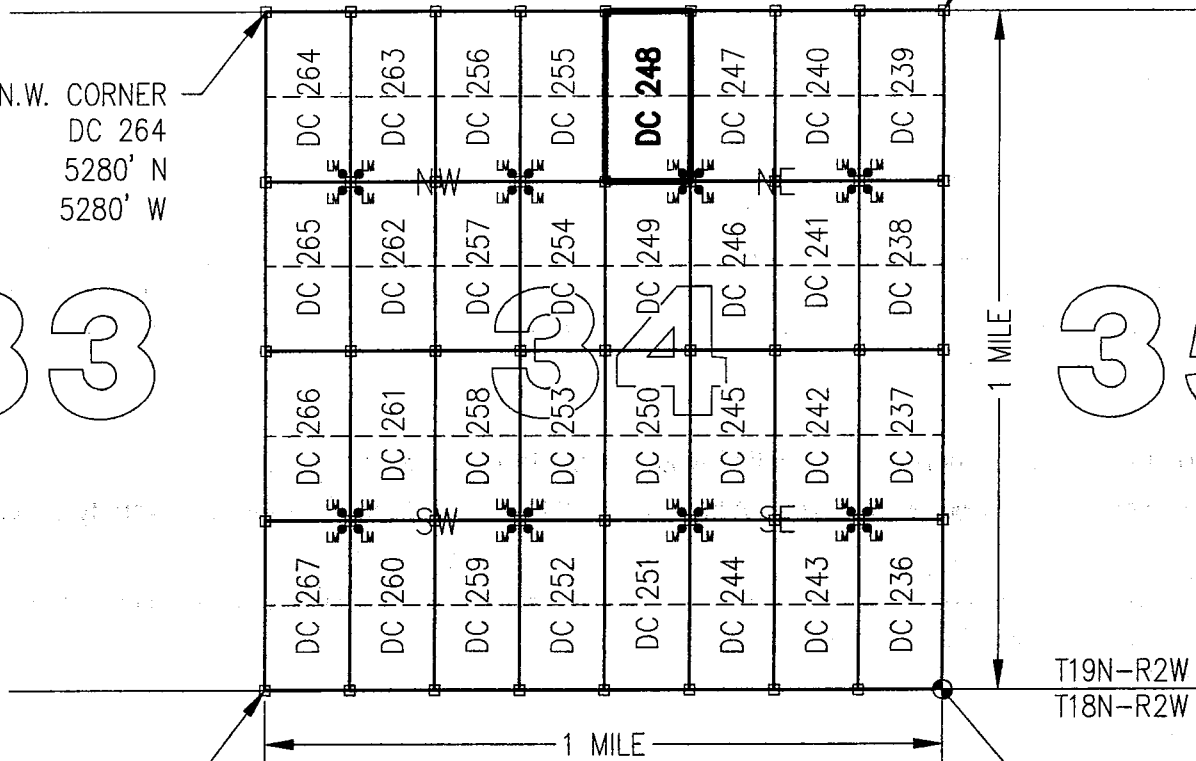
0 1500 3000

N.E. CORNER
DC 239
5280' N
0' W

N.W. CORNER
DC 264
5280' N
5280' W

33

35



S.W. CORNER
DC 267
0' N
5280' W

T19N-R2W
T18N-R2W

S.E. CORNER
SECTION 34
0' NORTH
0' WEST

CLAIM ACREAGE = 20 +/- ACRES

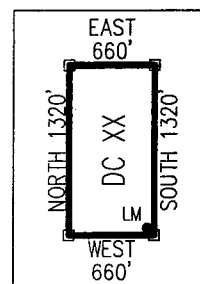
□ INDICATES CORNER OF PLACER CLAIM.
SET 2"x2"x5' WOODEN POST (TYPICAL).

LM • INDICATES LOCATION MONUMENT. SET 2"x2"x5' WOODEN
POST (INSIDE THE PLACER CLAIM) 4' by 4' FROM A
CORNER POST WITH A PLASTIC BOTTLE ATTACHED
CONTAINING THE LOCATION NOTICE (TYPICAL).

LOCATORS: DRAKE CEMENT, LLC 5745
N Scottsdale Rd, Suite B-110,
Scottsdale, AZ 85250

TYPICAL CLAIM DETAIL

(NOT TO SCALE)




ANCH 37103

Return to:
Mr. Marc A. Marra, Esq.
Fennemore Craig, P.C.
2394 E Camelback Rd, Suite 600
Phoenix AZ 85016-3429



**LOCATION NOTICE FOR PLACER MINING CLAIM
STATE OF ARIZONA, COUNTY OF YAVAPAI**

NOTICE IS HEREBY GIVEN that the **DC 249** Placer Mining claim has been located by:
DRAKE CEMENT, LLC
whose current mailing address is: 5745 N Scottsdale Rd,
Suite B-110, Scottsdale, AZ 85250



This Placer mining claim consists of approximately **20** acres.

The general course of this claim is **North to South** and it is situated in the Puntenney Mining District, Yavapai County, Arizona. This claim is **1320** feet in length and **660** feet in width. This claim is marked by five monuments, constructed of 2" x 2" wood posts extending 4' above the ground, one at each corner and one at the location monument for this claim.

The location monument on which this Location Notice is posted is situated within:

Section 34, Township 19 North, Range 2 West, Gila and Salt River Meridian, Yavapai County, Arizona.

The location monument is set inside the **Northeast** corner of this claim, approximately 4' **West** of the **East** line of the claim and 4' **South** of the **North** line of the claim.

This claim encompasses the following Quarter Section(s), Section(s), Township(s) and Range(s):

NW ¼, SW ¼, NE ¼ &

SW ¼, SW ¼, NE ¼,

Section 34, T19N-R2W, G&SRM, Yavapai County, Arizona.

Depicted on the attached claim map.

THE SOUTHEAST CORNER OF THIS CLAIM IS 2640'± NORTH & 1980'± WEST OF THE SOUTHEAST CORNER OF SECTION 34, T19N-R2W.

Located, dated and posted on the ground this 11th day of March, 2016.

Drake Cement, LLC (Owner)

By: 
Jody A. Stone, RLS (Agent)

RECEIVED
YAVAPAI COUNTY OFFICE
2016 APR 26 P 1:52
PHOENIX, ARIZONA

AMC437704

"DC 249"

PLACER MINING CLAIM

NW1/4, SW1/4, NE1/4

&

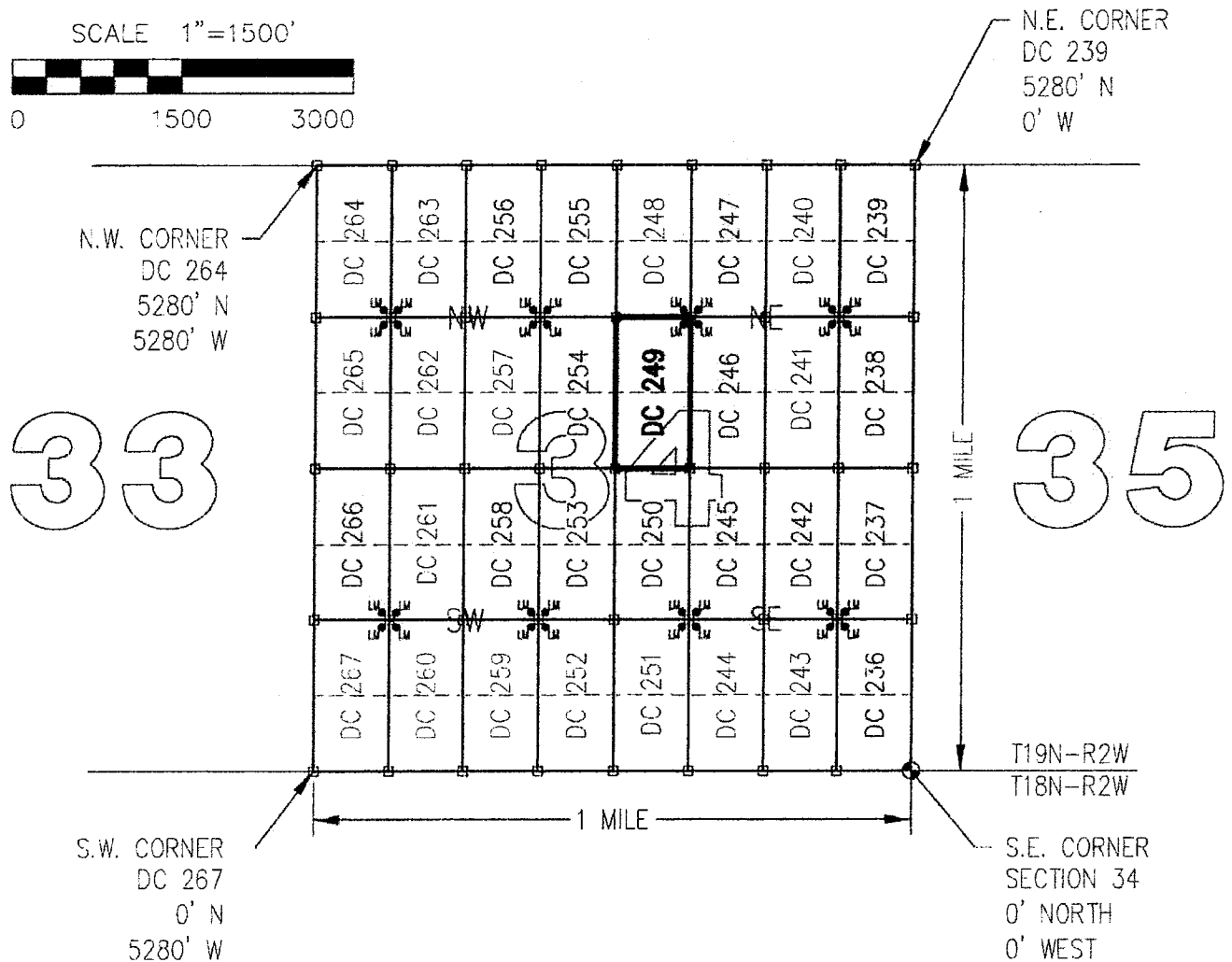
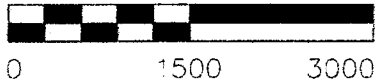
SW1/4, SW1/4, NE1/4 OF SECTION 34

T19N-R2W, G&SRM, YAVAPAI COUNTY, AZ

ALL CLAIMS ARE 1320' IN LENGTH & 660' IN WIDTH



SCALE 1"=1500'



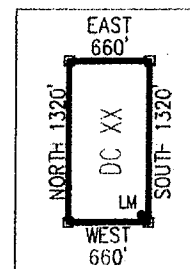
CLAIM ACREAGE = 20 +/- ACRES

□ INDICATES CORNER OF PLACER CLAIM.
SET 2"x2"x5' WOODEN POST (TYPICAL).

LM • INDICATES LOCATION MONUMENT. SET 2"x2"x5' WOODEN
POST (INSIDE THE PLACER CLAIM) 4' by 4' FROM A
CORNER POST WITH A PLASTIC BOTTLE ATTACHED
CONTAINING THE LOCATION NOTICE (TYPICAL).

LOCATORS: DRAKE CEMENT, LLC 5745
N Scottsdale Rd, Suite B-110,
Scottsdale, AZ 85250

TYPICAL CLAIM DETAIL
(NOT TO SCALE)




AMC431704

Return to:
Mr. Marc A. Marra, Esq.
Fennemore Craig, P.C.
2394 E Camelback Rd, Suite 600
Phoenix AZ 85016-3429

**LOCATION NOTICE FOR PLACER MINING CLAIM
STATE OF ARIZONA, COUNTY OF YAVAPAI**

NOTICE IS HEREBY GIVEN that the **DC 249** Placer Mining claim has been located by:
DRAKE CEMENT, LLC
whose current mailing address is: 5745 N Scottsdale Rd,
Suite B-110, Scottsdale, AZ 85250



This Placer mining claim consists of approximately **20** acres.

The general course of this claim is **North to South** and it is situated in the Puntenney Mining District, Yavapai County, Arizona. This claim is **1320** feet in length and **660** feet in width. This claim is marked by five monuments, constructed of 2" x 2" wood posts extending 4' above the ground, one at each corner and one at the location monument for this claim.

The location monument on which this Location Notice is posted is situated within:

Section 34, Township 19 North, Range 2 West, Gila and Salt River Meridian, Yavapai County, Arizona.

The location monument is set inside the **Northeast** corner of this claim, approximately 4' **West** of the **East** line of the claim and 4' **South** of the **North** line of the claim.

This claim encompasses the following Quarter Section(s), Section(s), Township(s) and Range(s):

NW ¼, SW ¼, NE ¼ &

SW ¼, SW ¼, NE ¼,

Section 34, T19N-R2W, G&SRM, Yavapai County, Arizona.

Depicted on the attached claim map.

THE SOUTHEAST CORNER OF THIS CLAIM IS 2640'± NORTH & 1980'± WEST OF THE SOUTHEAST CORNER OF SECTION 34, T19N-R2W.

Located, dated and posted on the ground this 11th day of March, 2016.

Drake Cement, LLC (Owner)

By: 
Jody A. Stone, RLS (Agent)

AMC 437704

"DC 249"

PLACER MINING CLAIM

NW1/4, SW1/4, NE1/4

&

SW1/4, SW1/4, NE1/4 OF SECTION 34

T19N-R2W, G&SRM, YAVAPAI COUNTY, AZ

ALL CLAIMS ARE 1320' IN LENGTH & 660' IN WIDTH



SCALE 1"=1500'



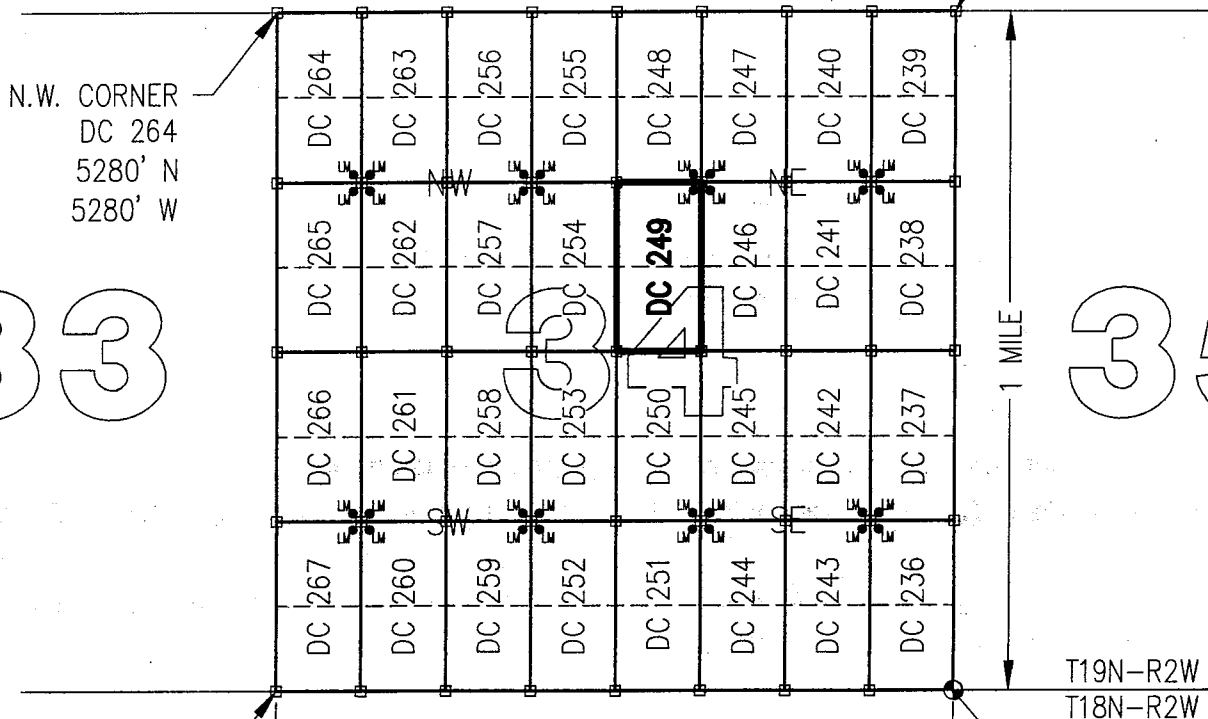
0 1500 3000

N.E. CORNER
DC 239
5280' N
0' W

N.W. CORNER
DC 264
5280' N
5280' W

33

35



S.W. CORNER
DC 267
0' N
5280' W

T19N-R2W
T18N-R2W

S.E. CORNER
SECTION 34
0' NORTH
0' WEST

CLAIM ACREAGE = 20 +/- ACRES

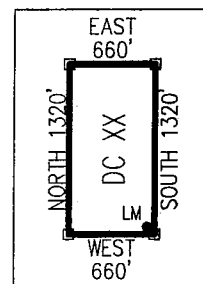
□ INDICATES CORNER OF PLACER CLAIM.
SET 2"x2"x5' WOODEN POST (TYPICAL).

LM • INDICATES LOCATION MONUMENT. SET 2"x2"x5' WOODEN
POST (INSIDE THE PLACER CLAIM) 4' by 4' FROM A
CORNER POST WITH A PLASTIC BOTTLE ATTACHED
CONTAINING THE LOCATION NOTICE (TYPICAL).

LOCATORS: DRAKE CEMENT, LLC 5745
N Scottsdale Rd, Suite B-110,
Scottsdale, AZ 85250

TYPICAL CLAIM DETAIL

(NOT TO SCALE)




AN0437104

Return to:
Mr. Marc A. Marra, Esq.
Fennemore Craig, P.C.
2394 E Camelback Rd, Suite 600
Phoenix AZ 85016-3429



**LOCATION NOTICE FOR PLACER MINING CLAIM
STATE OF ARIZONA, COUNTY OF YAVAPAI**

NOTICE IS HEREBY GIVEN that the **DC 250** Placer Mining claim has been located by:
DRAKE CEMENT, LLC
whose current mailing address is: 5745 N Scottsdale Rd,
Suite B-110, Scottsdale, AZ 85250



RECEIVED
BLM AZ STATE OFFICE

This Placer mining claim consists of approximately **20 acres**.
The general course of this claim is **North to South** and it is situated in the Puntenney Mining District, Yavapai County, Arizona. This claim is **1320** feet in length and **660** feet in width. This claim is marked by five monuments, constructed of 2" x 2" wood posts extending 4' above the ground, one at each corner and one at the location monument for this claim.

The location monument on which this Location Notice is posted is situated within:
Section 34, Township 19 North, Range 2 West, Gila and Salt River Meridian, Yavapai County, Arizona.

The location monument is set inside the **Southeast** corner of this claim, approximately 4' **West** of the **East** line of the claim and 4' **North** of the **South** line of the claim.


This claim encompasses the following Quarter Section(s), Section(s), Township(s) and Range(s):
**NW ¼, NW ¼, SE ¼ &
SW ¼, NW ¼, SE ¼,
Section 34, T19N-R2W, G&SRM, Yavapai County, Arizona.**

Depicted on the attached claim map.

THE SOUTHEAST CORNER OF THIS CLAIM IS 1320'± NORTH & 1980'± WEST OF THE SOUTHEAST CORNER OF SECTION 34, T19N-R2W.

Located, dated and posted on the ground this 11th day of March, 2016.

Drake Cement, LLC (Owner)

By: 
Jody A. Stone, RLS (Agent)

RECEIVED
BLM AZ STATE OFFICE
2016 APR 26 P 1:52
PHOENIX, ARIZONA

AMC437705

"DC 250"

PLACER MINING CLAIM

NW1/4, NW1/4, SE1/4

&

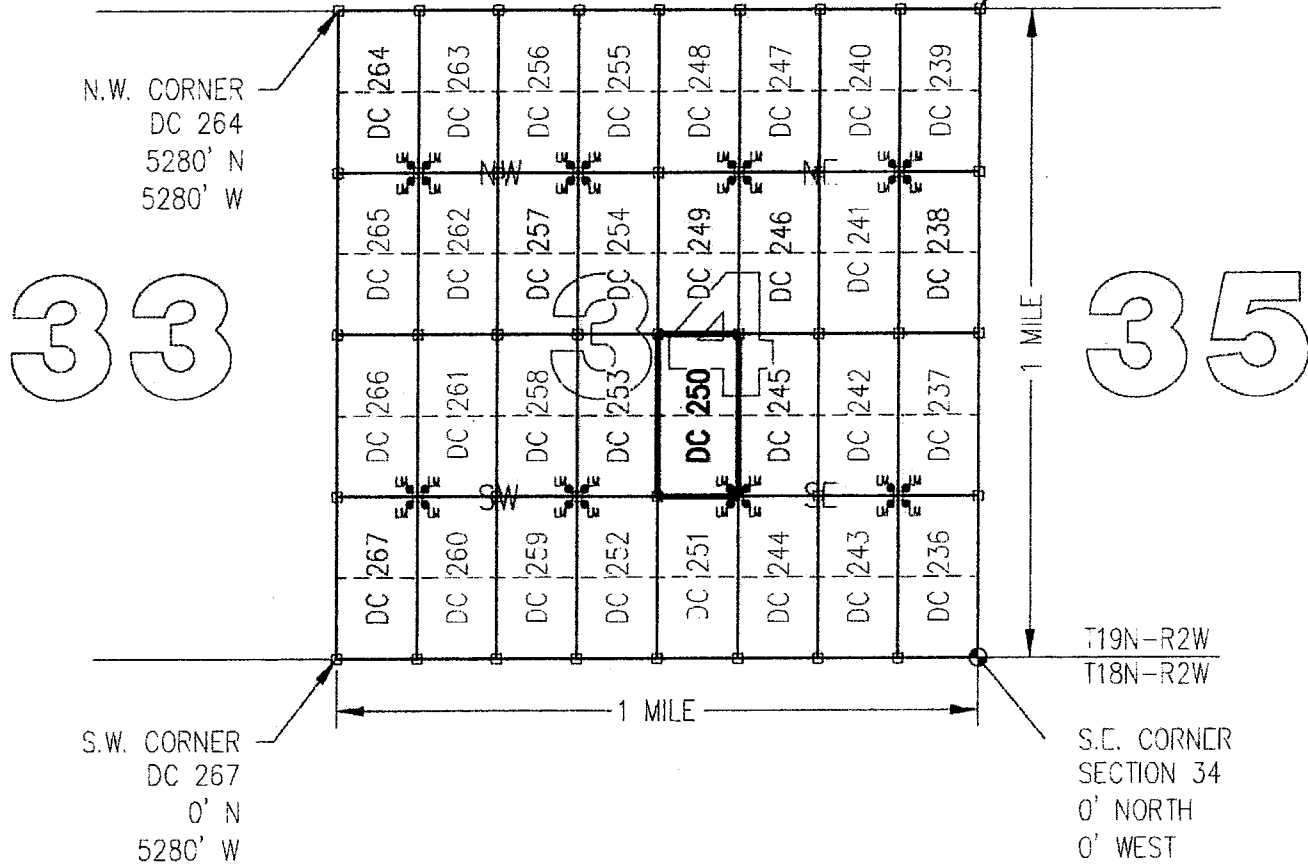
SW1/4, NW1/4, SE1/4 OF SECTION 34

T19N-R2W, G&SRM, YAVAPAI COUNTY, AZ

ALL CLAIMS ARE 1320' IN LENGTH & 660' IN WIDTH



SCALE 1"=1500'



CLAIM ACREAGE = 20 +/- ACRES

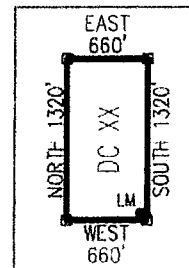
□ INDICATES CORNER OF PLACER CLAIM.
SET 2"x2"x5' WOODEN POST (TYPICAL).

LM • INDICATES LOCATION MONUMENT. SET 2"x2"x5' WOODEN POST (INSIDE THE PLACER CLAIM) 4' by 4' FROM A CORNER POST WITH A PLASTIC BOTTLE ATTACHED CONTAINING THE LOCATION NOTICE (TYPICAL).

LOCATORS: DRAKE CEMENT, LLC 5745
N Scottsdale Rd, Suite B-110,
Scottsdale, AZ 85250

TYPICAL CLAIM DETAIL

(NOT TO SCALE)



ANCH 31705

Return to:
Mr. Marc A. Marra, Esq.
Fennemore Craig, P.C.
2394 E Camelback Rd, Suite 600
Phoenix AZ 85016-3429

**LOCATION NOTICE FOR PLACER MINING CLAIM
STATE OF ARIZONA, COUNTY OF YAVAPAI**

NOTICE IS HEREBY GIVEN that the **DC 250** Placer Mining claim has been located by:
DRAKE CEMENT, LLC
whose current mailing address is: 5745 N Scottsdale Rd,
Suite B-110, Scottsdale, AZ 85250

BLM
Date
Stamp

2016 APR - 7 A 11: 16
PHOENIX, ARIZONA

RECEIVED
BLM AZ STATE OFFICE

This Placer mining claim consists of approximately **20** acres.

The general course of this claim is **North to South** and it is situated in the Puntenney Mining District, Yavapai County, Arizona. This claim is **1320** feet in length and **660** feet in width. This claim is marked by five monuments, constructed of 2" x 2" wood posts extending 4' above the ground, one at each corner and one at the location monument for this claim.

The location monument on which this Location Notice is posted is situated within:

Section 34, Township 19 North, Range 2 West, Gila and Salt River Meridian, Yavapai County, Arizona.

The location monument is set inside the **Southeast** corner of this claim, approximately 4' **West** of the **East** line of the claim and 4' **North** of the **South** line of the claim:

This claim encompasses the following Quarter Section(s), Section(s), Township(s) and Range(s):

NW ¼, NW ¼, SE ¼ &

SW ¼, NW ¼, SE ¼,

Section 34, T19N-R2W, G&SRM, Yavapai County, Arizona.


Depicted on the attached claim map.

THE SOUTHEAST CORNER OF THIS CLAIM IS 1320'± NORTH & 1980'± WEST OF THE SOUTHEAST CORNER OF SECTION 34, T19N-R2W.

Located, dated and posted on the ground this 11th day of March, 2016.

Drake Cement, LLC (Owner)

By:


Jody A. Stone, RLS (Agent)

AMC437105

"DC 250"

PLACER MINING CLAIM

NW1/4, NW1/4, SE1/4

&

SW1/4, NW1/4, SE1/4 OF SECTION 34

T19N-R2W, G&SRM, YAVAPAI COUNTY, AZ

ALL CLAIMS ARE 1320' IN LENGTH & 660' IN WIDTH



SCALE 1"=1500'



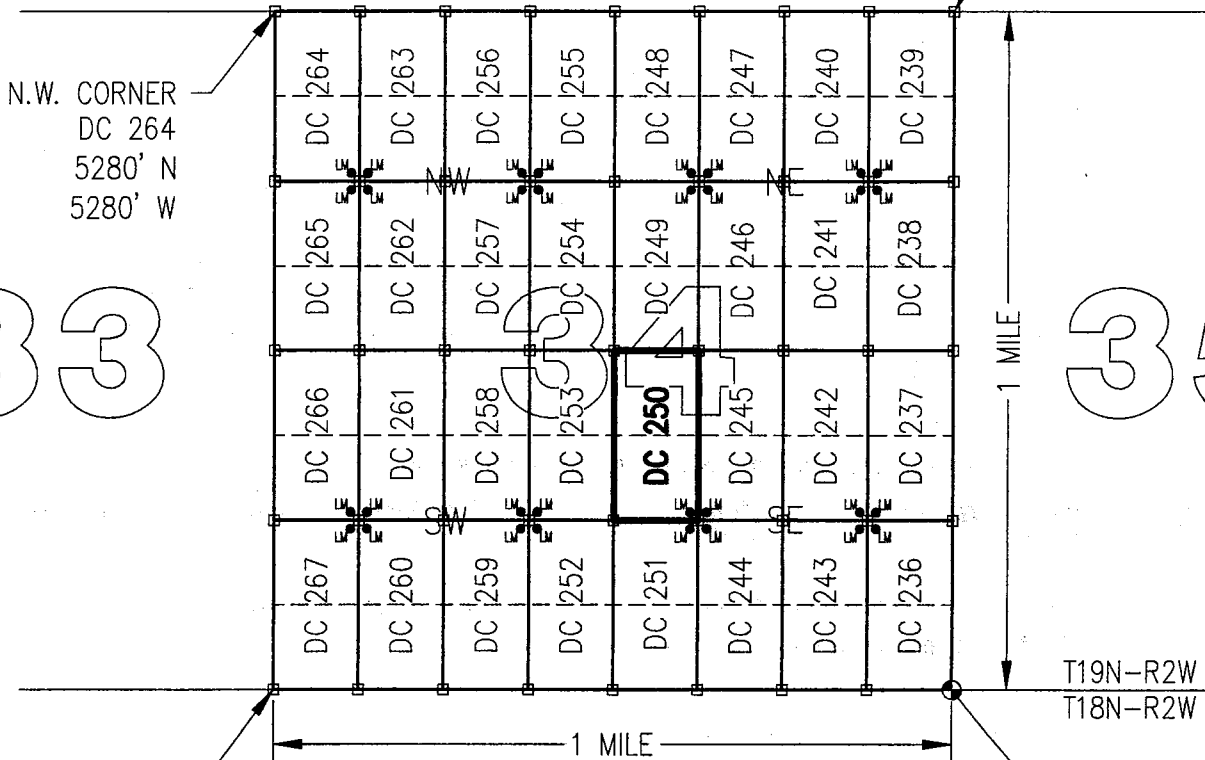
0 1500 3000

N.E. CORNER
DC 239
5280' N
0' W

N.W. CORNER
DC 264
5280' N
5280' W

33

35



S.W. CORNER
DC 267
0' N
5280' W

T19N-R2W
T18N-R2W

S.E. CORNER
SECTION 34
0' NORTH
0' WEST

CLAIM ACREAGE = 20 +/- ACRES

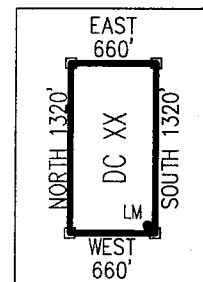
□ INDICATES CORNER OF PLACER CLAIM.
SET 2"x2"x5' WOODEN POST (TYPICAL).

LM • INDICATES LOCATION MONUMENT. SET 2"x2"x5' WOODEN
POST (INSIDE THE PLACER CLAIM) 4' by 4' FROM A
CORNER POST WITH A PLASTIC BOTTLE ATTACHED
CONTAINING THE LOCATION NOTICE (TYPICAL).

LOCATORS: DRAKE CEMENT, LLC 5745
N Scottsdale Rd, Suite B-110,
Scottsdale, AZ 85250

TYPICAL CLAIM DETAIL

(NOT TO SCALE)




AMC 431705

Return to:
Mr. Marc A. Marra, Esq.
Fennemore Craig, P.C.
2394 E Camelback Rd, Suite 600
Phoenix AZ 85016-3429



**LOCATION NOTICE FOR PLACER MINING CLAIM
STATE OF ARIZONA, COUNTY OF YAVAPAI**

NOTICE IS HEREBY GIVEN that the **DC 251** Placer Mining claim has been located by:
DRAKE CEMENT, LLC
whose current mailing address is: 5745 N Scottsdale Rd,
Suite B-110, Scottsdale, AZ 85250



RECEIVED
PHOENIX, ARIZONA
APR 13 2016

This Placer mining claim consists of approximately **20** acres.

The general course of this claim is **North to South** and it is situated in the Puntenney Mining District, Yavapai County, Arizona. This claim is **1320** feet in length and **660** feet in width. This claim is marked by five monuments, constructed of 2" x 2" wood posts extending 4' above the ground, one at each corner and one at the location monument for this claim.

The location monument on which this Location Notice is posted is situated within:

Section 34, Township 19 North, Range 2 West, Gila and Salt River Meridian, Yavapai County, Arizona.

The location monument is set inside the **Northeast** corner of this claim, approximately 4' **West** of the **East** line of the claim and 4' **South** of the **North** line of the claim.

This claim encompasses the following Quarter Section(s), Section(s), Township(s) and Range(s):

NW ¼, SW ¼, SE ¼ &

SW ¼, SW ¼, SE ¼,

Section 34, T19N-R2W, G&SRM, Yavapai County, Arizona.

Depicted on the attached claim map.

THE SOUTHEAST CORNER OF THIS CLAIM IS 0'± NORTH & 1980'± WEST OF THE SOUTHEAST CORNER OF SECTION 34, T19N-R2W.

Located, dated and posted on the ground this 11th day of March, 2016.

Drake Cement, LLC (Owner)

By:

Jody A. Stone, RLS (Agent)

RECEIVED
PHOENIX, ARIZONA
APR 26 P 1:52
PHOENIX, ARIZONA
APR 13 2016

AMC437706

"DC 251"

PLACER MINING CLAIM

NW1/4, SW1/4, SE1/4

&

SW1/4, SW1/4, SE1/4 OF SECTION 34

T19N-R2W, G&SRM, YAVAPAI COUNTY, AZ

ALL CLAIMS ARE 1320' IN LENGTH & 660' IN WIDTH



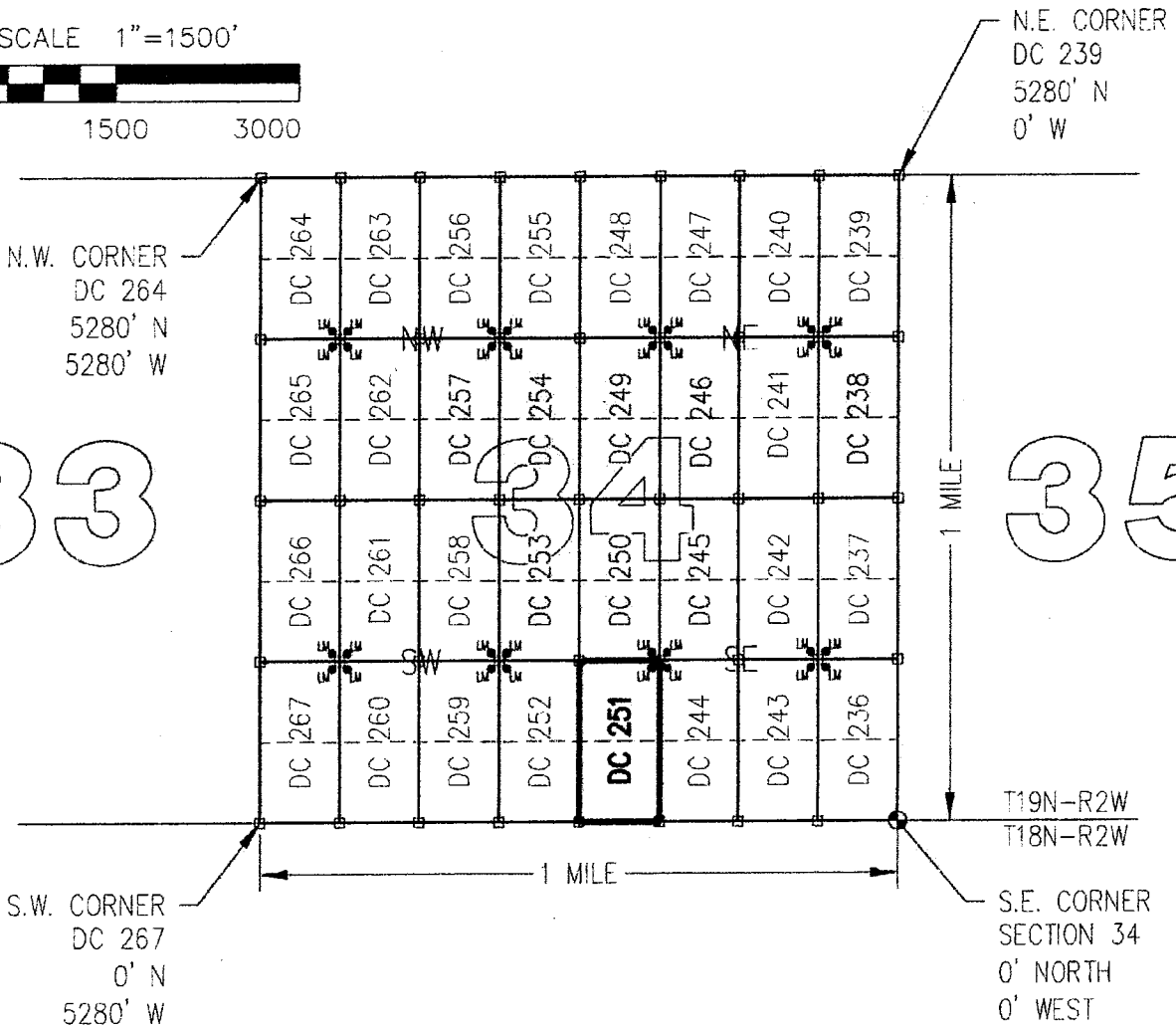
SCALE 1"=1500'



0 1500 3000

33

35



CLAIM ACREAGE = 20 +/- ACRES

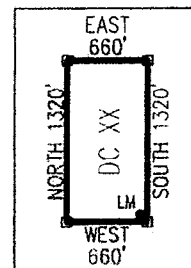
□ INDICATES CORNER OF PLACER CLAIM.
SET 2"x2"x5' WOODEN POST (TYPICAL).

LM • INDICATES LOCATION MONUMENT. SET 2"x2"x5' WOODEN
POST (INSIDE THE PLACER CLAIM) 4' by 4' FROM A
CORNER POST WITH A PLASTIC BOTTLE ATTACHED
CONTAINING THE LOCATION NOTICE (TYPICAL).

LOCATORS: DRAKE CEMENT, LLC 5745
N Scottsdale Rd, Suite B-110,
Scottsdale, AZ 85250

TYPICAL CLAIM DETAIL

(NOT TO SCALE)



ANCU 31706

Return to:
Mr. Marc A. Marra, Esq.
Fennemore Craig, P.C.
2394 E Camelback Rd, Suite 600
Phoenix AZ 85016-3429

**LOCATION NOTICE FOR PLACER MINING CLAIM
STATE OF ARIZONA, COUNTY OF YAVAPAI**

NOTICE IS HEREBY GIVEN that the **DC 251** Placer Mining claim has been located by:
DRAKE CEMENT, LLC
whose current mailing address is: 5745 N Scottsdale Rd,
Suite B-110, Scottsdale, AZ 85250

BLM
Date
Stamp

2016 APR -7 A 11: 16
PHOENIX, ARIZONA

RECEIVED
BLM AZ STATE OFFICE

This Placer mining claim consists of approximately **20** acres.

The general course of this claim is **North to South** and it is situated in the Puntenney Mining District, Yavapai County, Arizona. This claim is **1320** feet in length and **660** feet in width. This claim is marked by five monuments, constructed of 2" x 2" wood posts extending 4' above the ground, one at each corner and one at the location monument for this claim.

The location monument on which this Location Notice is posted is situated within:

Section 34, Township 19 North, Range 2 West, Gila and Salt River Meridian, Yavapai County, Arizona.

The location monument is set inside the **Northeast** corner of this claim, approximately 4' **West** of the **East** line of the claim and 4' **South** of the **North** line of the claim.

This claim encompasses the following Quarter Section(s), Section(s), Township(s) and Range(s):

NW ¼, SW ¼, SE ¼ &

SW ¼, SW ¼, SE ¼,


Section 34, T19N-R2W, G&SRM, Yavapai County, Arizona.

Depicted on the attached claim map.

THE SOUTHEAST CORNER OF THIS CLAIM IS 0'± NORTH & 1980'± WEST OF THE SOUTHEAST CORNER OF SECTION 34, T19N-R2W.

Located, dated and posted on the ground this 11th day of March, 2016.

Drake Cement, LLC (Owner)

By: 
Jody A. Stone, RLS (Agent)

AMC437706

"DC 251"

PLACER MINING CLAIM

NW1/4, SW1/4, SE1/4

&

SW1/4, SW1/4, SE1/4 OF SECTION 34

T19N-R2W, G&SRM, YAVAPAI COUNTY, AZ

ALL CLAIMS ARE 1320' IN LENGTH & 660' IN WIDTH



SCALE 1"=1500'



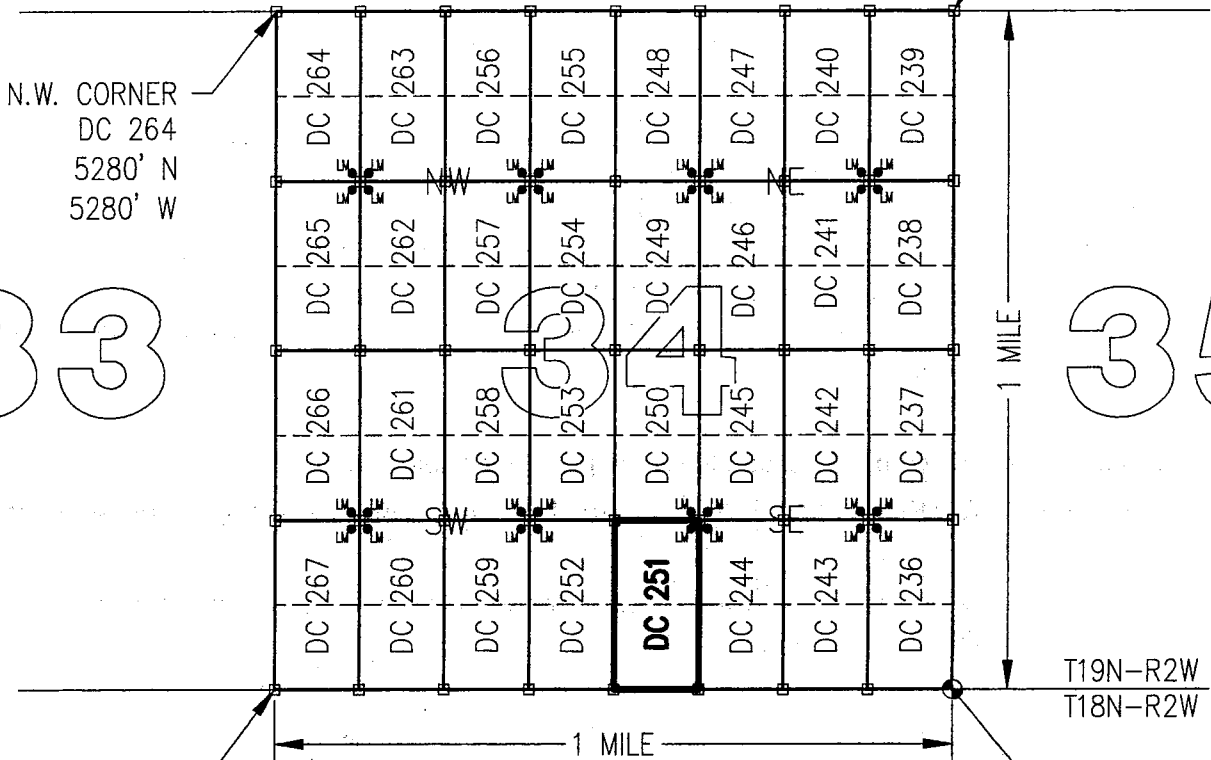
0 1500 3000

N.E. CORNER
DC 239
5280' N
0' W

N.W. CORNER
DC 264
5280' N
5280' W

33

35



S.W. CORNER
DC 267
0' N
5280' W

T19N-R2W
T18N-R2W

S.E. CORNER
SECTION 34
0' NORTH
0' WEST

CLAIM ACREAGE = 20 +/- ACRES

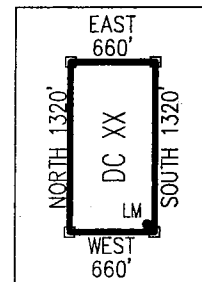
□ INDICATES CORNER OF PLACER CLAIM.
SET 2"x2"x5' WOODEN POST (TYPICAL).

LM • INDICATES LOCATION MONUMENT. SET 2"x2"x5' WOODEN
POST (INSIDE THE PLACER CLAIM) 4' by 4' FROM A
CORNER POST WITH A PLASTIC BOTTLE ATTACHED
CONTAINING THE LOCATION NOTICE (TYPICAL).

LOCATORS: DRAKE CEMENT, LLC 5745
N Scottsdale Rd, Suite B-110,
Scottsdale, AZ 85250

TYPICAL CLAIM DETAIL

(NOT TO SCALE)




ANCH 31706

Return to:
Mr. Marc A. Marra, Esq.
Fennemore Craig, P.C.
2394 E Camelback Rd, Suite 600
Phoenix AZ 85016-3429



**LOCATION NOTICE FOR PLACER MINING CLAIM
STATE OF ARIZONA, COUNTY OF YAVAPAI**

NOTICE IS HEREBY GIVEN that the **DC 252** Placer Mining claim has been located by:
DRAKE CEMENT, LLC
whose current mailing address is: 5745 N Scottsdale Rd,
Suite B-110, Scottsdale, AZ 85250



RECEIVED
BLM AZ STATE OFFICE

This Placer mining claim consists of approximately **20** acres.

The general course of this claim is **North to South** and it is situated in the Puntteney Mining District, Yavapai County, Arizona. This claim is **1320** feet in length and **660** feet in width. This claim is marked by five monuments, constructed of 2" x 2" wood posts extending 4' above the ground, one at each corner and one at the location monument for this claim.

The location monument on which this Location Notice is posted is situated within:

Section 34, Township 19 North, Range 2 West, Gila and Salt River Meridian, Yavapai County, Arizona.

The location monument is set inside the **Northwest** corner of this claim, approximately 4' **East** of the **West** line of the claim and 4' **South** of the **North** line of the claim.

This claim encompasses the following Quarter Section(s), Section(s), Township(s) and Range(s):

NE ¼, SE ¼, SW ¼ &

SE ¼, SE ¼, SW ¼,


Section 34, T19N-R2W, G&SRM, Yavapai County, Arizona.

Depicted on the attached claim map.

THE SOUTHEAST CORNER OF THIS CLAIM IS 0'± NORTH & 2640'± WEST OF THE SOUTHEAST CORNER OF SECTION 34, T19N-R2W.

Located, dated and posted on the ground this 11th day of March, 2016.

Drake Cement, LLC (Owner)

By: 
Jody A. Stone, RLS (Agent)

YAVAPAI, ARIZONA

2016 APR 26 P 1:52

RECEIVED
BLM AZ STATE OFFICE

AMC437707

"DC 252"

PLACER MINING CLAIM

NE1/4, SE1/4, SW1/4

&

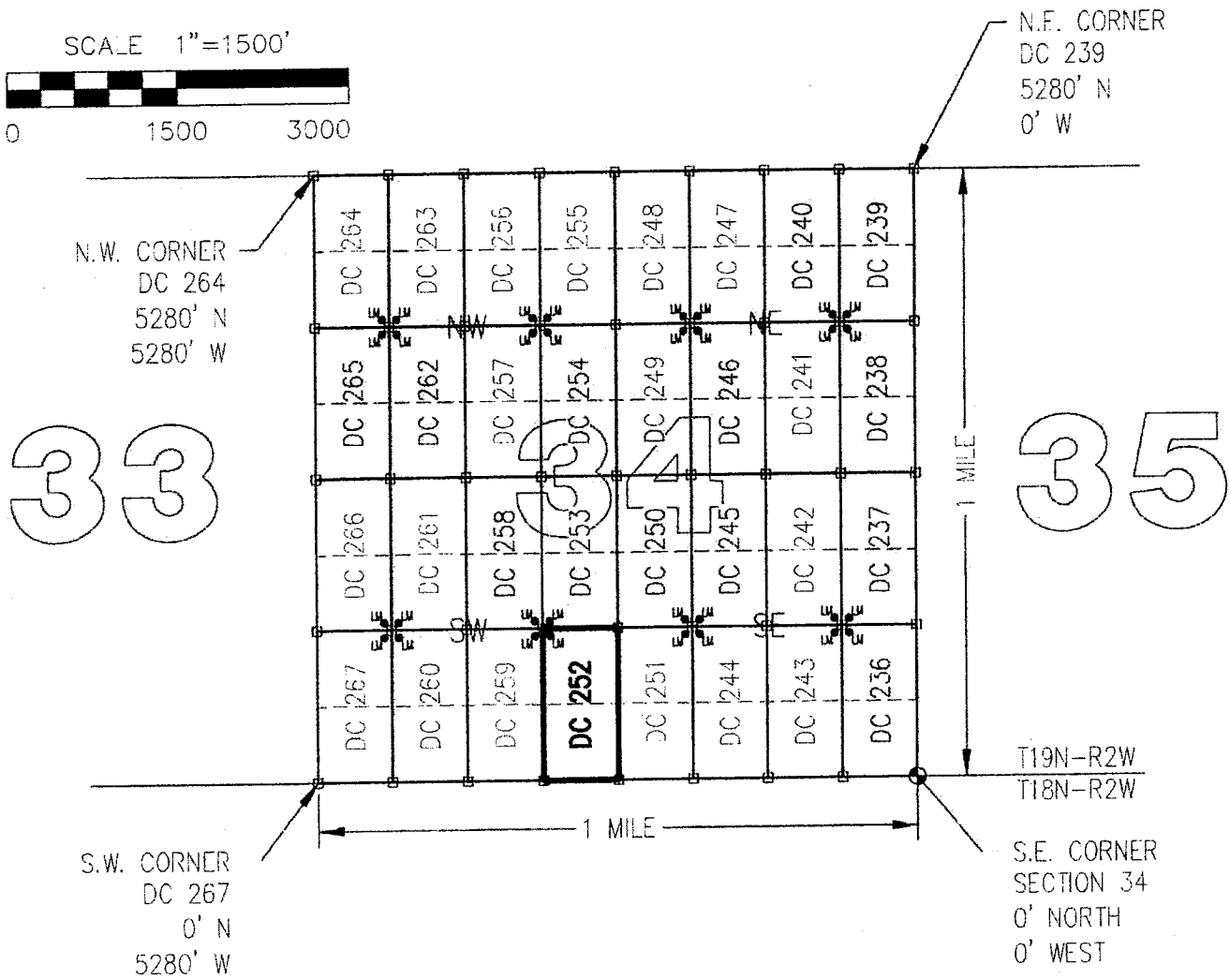
SE1/4, SE1/4, SW1/4 OF SECTION 34

T19N-R2W, G&SRM, YAVAPAI COUNTY, AZ

ALL CLAIMS ARE 1320' IN LENGTH & 660' IN WIDTH



SCALE 1"=1500'



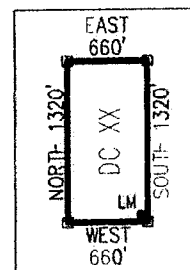
CLAIM ACREAGE = 20 +/- ACRES

□ INDICATES CORNER OF PLACER CLAIM.
SET 2"x2"x5' WOODEN POST (TYPICAL).

LM • INDICATES LOCATION MONUMENT. SET 2"x2"x5' WOODEN POST (INSIDE THE PLACER CLAIM) 4' by 4' FROM A CORNER POST WITH A PLASTIC BOTTLE ATTACHED CONTAINING THE LOCATION NOTICE (TYPICAL).

LOCATORS: DRAKE CEMENT, LLC 5745
N Scottsdale Rd, Suite B-110,
Scottsdale, AZ 85250

TYPICAL CLAIM DETAIL
(NOT TO SCALE)



ANCH 37107

Return to:
Mr. Marc A. Marra, Esq.
Fennemore Craig, P.C.
2394 E Camelback Rd, Suite 600
Phoenix AZ 85016-3429

**LOCATION NOTICE FOR PLACER MINING CLAIM
STATE OF ARIZONA, COUNTY OF YAVAPAI**

NOTICE IS HEREBY GIVEN that the **DC 252** Placer Mining claim has been located by:
DRAKE CEMENT, LLC
whose current mailing address is: 5745 N Scottsdale Rd,
Suite B-110, Scottsdale, AZ 85250

BLM
Date
Stamp

PHOENIX, ARIZONA

2016 APR - 7 A 11: 16

RECEIVED
BLM AZ STATE OFFICE

This Placer mining claim consists of approximately **20** acres.

The general course of this claim is **North to South** and it is situated in the Puntenney Mining District, Yavapai County, Arizona. This claim is **1320** feet in length and **660** feet in width. This claim is marked by five monuments, constructed of 2" x 2" wood posts extending 4' above the ground, one at each corner and one at the location monument for this claim.

The location monument on which this Location Notice is posted is situated within:

Section 34, Township 19 North, Range 2 West, Gila and Salt River Meridian, Yavapai County, Arizona.

The location monument is set inside the **Northwest** corner of this claim, approximately 4' **East** of the **West** line of the claim and 4' **South** of the **North** line of the claim:

This claim encompasses the following Quarter Section(s), Section(s), Township(s) and Range(s):

NE ¼, SE ¼, SW ¼ &

SE ¼, SE ¼, SW ¼,

Section 34, T19N-R2W, G&SRM, Yavapai County, Arizona.


Depicted on the attached claim map.

THE SOUTHEAST CORNER OF THIS CLAIM IS 0'± NORTH & 2640'± WEST OF THE SOUTHEAST CORNER OF SECTION 34, T19N-R2W.

Located, dated and posted on the ground this 11th day of March, 2016.

Drake Cement, LLC (Owner)

By:


Jody A. Stone, RLS (Agent)

ANC137107

"DC 252"

PLACER MINING CLAIM

NE1/4, SE1/4, SW1/4

&

SE1/4, SE1/4, SW1/4 OF SECTION 34

T19N-R2W, G&SRM, YAVAPAI COUNTY, AZ

ALL CLAIMS ARE 1320' IN LENGTH & 660' IN WIDTH



SCALE 1"=1500'



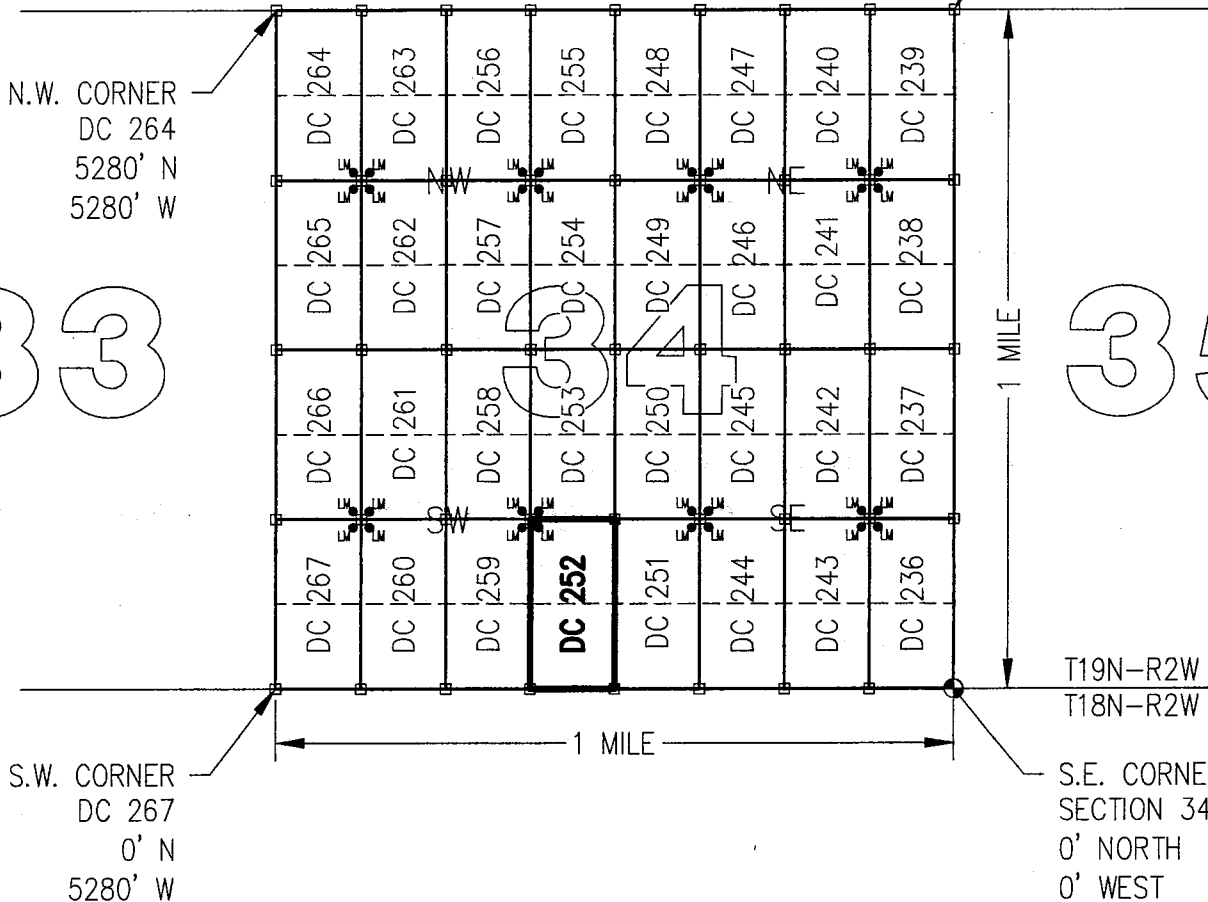
0 1500 3000

N.W. CORNER
DC 264
5280' N
5280' W

N.E. CORNER
DC 239
5280' N
0' W

33

35



CLAIM ACREAGE = 20 +/- ACRES

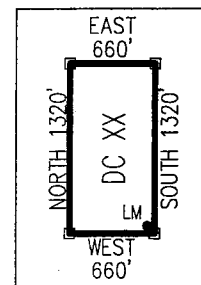
□ INDICATES CORNER OF PLACER CLAIM.
SET 2"x2"x5' WOODEN POST (TYPICAL).

LM • INDICATES LOCATION MONUMENT. SET 2"x2"x5' WOODEN
POST (INSIDE THE PLACER CLAIM) 4' by 4' FROM A
CORNER POST WITH A PLASTIC BOTTLE ATTACHED
CONTAINING THE LOCATION NOTICE (TYPICAL).

LOCATORS: DRAKE CEMENT, LLC 5745
N Scottsdale Rd, Suite B-110,
Scottsdale, AZ 85250

TYPICAL CLAIM DETAIL

(NOT TO SCALE)




AMC437101

Return to:
Mr. Marc A. Marra, Esq.
Fennemore Craig, P.C.
2394 E Camelback Rd, Suite 600
Phoenix AZ 85016-3429



**LOCATION NOTICE FOR PLACER MINING CLAIM
STATE OF ARIZONA, COUNTY OF YAVAPAI**

NOTICE IS HEREBY GIVEN that the **DC 253** Placer Mining claim has been located by:
DRAKE CEMENT, LLC
whose current mailing address is: 5745 N Scottsdale Rd,
Suite B-110, Scottsdale, AZ 85250



RECEIVED
BLM AZ STATE OFFICE

This Placer mining claim consists of approximately **20** acres.

The general course of this claim is **North to South** and it is situated in the Puntenney Mining District, Yavapai County, Arizona. This claim is **1320** feet in length and **660** feet in width. This claim is marked by five monuments, constructed of 2" x 2" wood posts extending 4' above the ground, one at each corner and one at the location monument for this claim.

The location monument on which this Location Notice is posted is situated within:

Section 34, Township 19 North, Range 2 West, Gila and Salt River Meridian, Yavapai County, Arizona.

The location monument is set inside the **Southwest** corner of this claim, approximately 4' **East** of the **West** line of the claim and 4' **North** of the **South** line of the claim.

This claim encompasses the following Quarter Section(s), Section(s), Township(s) and Range(s):


**NE ¼, NE ¼, SW ¼ &
SE ¼, NE ¼, SW ¼,
Section 34, T19N-R2W, G&SRM, Yavapai County, Arizona.**

Depicted on the attached claim map.

THE SOUTHEAST CORNER OF THIS CLAIM IS 1320'± NORTH & 2640'± WEST OF THE SOUTHEAST CORNER OF SECTION 34, T19N-R2W.

Located, dated and posted on the ground this 11th day of March, 2016.

Drake Cement, LLC (Owner)

By: 
Jody A. Stone, RLS (Agent)

PHOENIX, ARIZONA

2016 APR 26 P 1:52

RECEIVED
BLM AZ STATE OFFICE

AMC437108

"DC 253"

PLACER MINING CLAIM

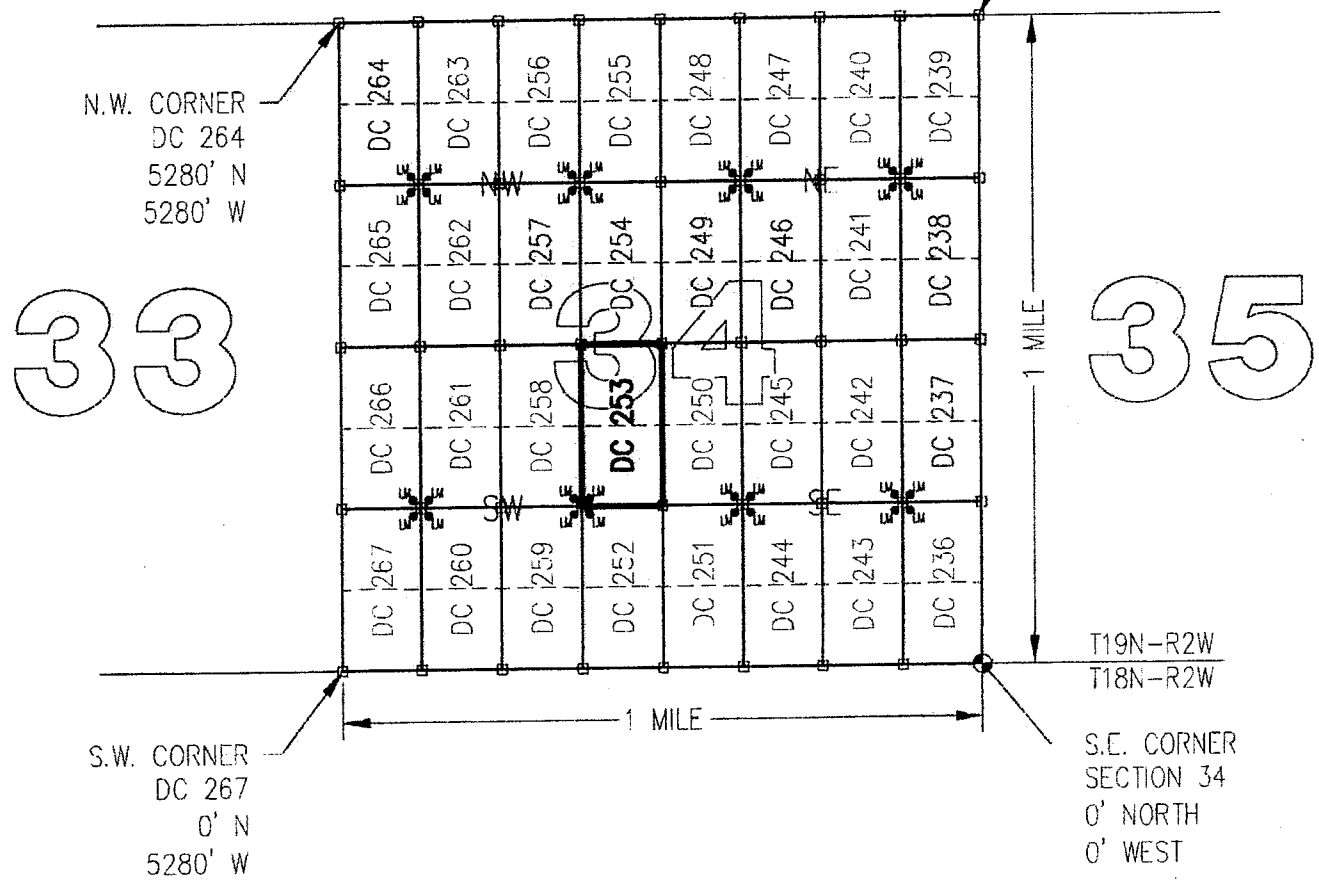

NE1/4, NE1/4, SW1/4

&

SE1/4, NE1/4, SW1/4 OF SECTION 34

T19N-R2W, G&SRM, YAVAPAI COUNTY, AZ

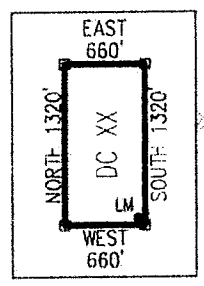
ALL CLAIMS ARE 1320' IN LENGTH & 660' IN WIDTH



CLAIM ACREAGE = 20 +/- ACRES

- INDICATES CORNER OF PLACER CLAIM. SET 2"x2"x5' WOODEN POST (TYPICAL).
 - LM • INDICATES LOCATION MONUMENT. SET 2"x2"x5' WOODEN POST (INSIDE THE PLACER CLAIM) 4' by 4' FROM A CORNER POST WITH A PLASTIC BOTTLE ATTACHED CONTAINING THE LOCATION NOTICE (TYPICAL).
- LOCATORS: DRAKE CEMENT, LLC 5745
 N Scottsdale Rd, Suite B-110,
 Scottsdale, AZ 85250

TYPICAL CLAIM DETAIL
(NOT TO SCALE)



ARCU 37108

Return to:
Mr. Marc A. Marra, Esq.
Fennemore Craig, P.C.
2394 E Camelback Rd, Suite 600
Phoenix AZ 85016-3429

**LOCATION NOTICE FOR PLACER MINING CLAIM
STATE OF ARIZONA, COUNTY OF YAVAPAI**

NOTICE IS HEREBY GIVEN that the **DC 253** Placer Mining claim has been located by:
DRAKE CEMENT, LLC
whose current mailing address is: 5745 N Scottsdale Rd,
Suite B-110, Scottsdale, AZ 85250

BLM Date Stamp	2016 APR -7 A 11: 16 PHOENIX, ARIZONA	RECEIVED BLM AZ STATE OFFICE
----------------------	--	---------------------------------

This Placer mining claim consists of approximately **20** acres.

The general course of this claim is **North to South** and it is situated in the Puntenney Mining District, Yavapai County, Arizona. This claim is **1320** feet in length and **660** feet in width. This claim is marked by five monuments, constructed of 2" x 2" wood posts extending 4' above the ground, one at each corner and one at the location monument for this claim.

The location monument on which this Location Notice is posted is situated within:

Section 34, Township 19 North, Range 2 West, Gila and Salt River Meridian, Yavapai County, Arizona.

The location monument is set inside the **Southwest** corner of this claim, approximately 4' **East** of the **West** line of the claim and 4' **North** of the **South** line of the claim.

This claim encompasses the following Quarter Section(s), Section(s), Township(s) and Range(s):

NE ¼, NE ¼, SW ¼ &

SE ¼, NE ¼, SW ¼,

Section 34, T19N-R2W, G&SRM, Yavapai County, Arizona.

Depicted on the attached claim map.

THE SOUTHEAST CORNER OF THIS CLAIM IS 1320± NORTH & 2640± WEST OF THE SOUTHEAST CORNER OF SECTION 34, T19N-R2W.

Located, dated and posted on the ground this 11th day of March, 2016.

Drake Cement, LLC (Owner)

By: 
Jody A. Stone, RLS (Agent)

AMC437108

"DC 253"

PLACER MINING CLAIM

NE1/4, NE1/4, SW1/4

&

SE1/4, NE1/4, SW1/4 OF SECTION 34

T19N-R2W, G&SRM, YAVAPAI COUNTY, AZ

ALL CLAIMS ARE 1320' IN LENGTH & 660' IN WIDTH



SCALE 1"=1500'



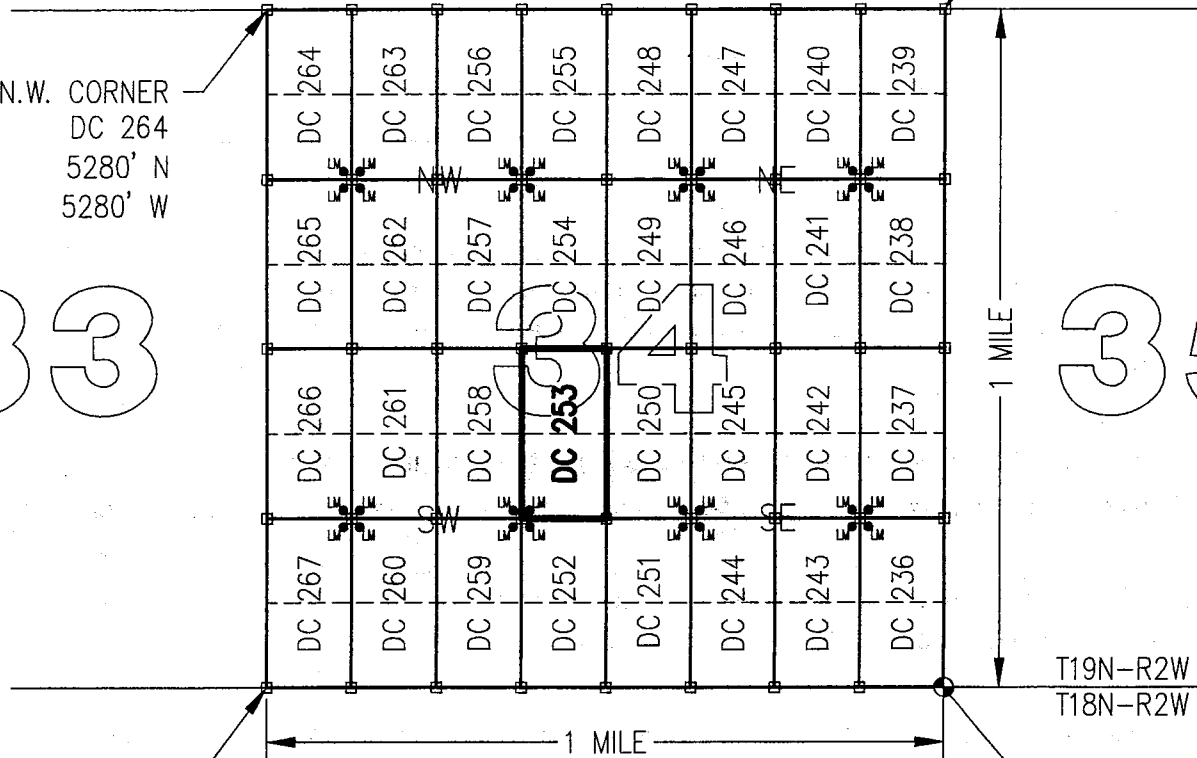
0 1500 3000

N.E. CORNER
DC 239
5280' N
0' W

N.W. CORNER
DC 264
5280' N
5280' W

33

35



S.W. CORNER
DC 267
0' N
5280' W

T19N-R2W
T18N-R2W

S.E. CORNER
SECTION 34
0' NORTH
0' WEST

CLAIM ACREAGE = 20 +/- ACRES

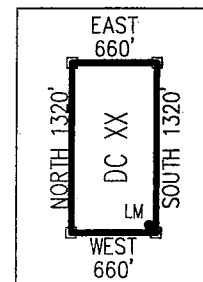
□ INDICATES CORNER OF PLACER CLAIM.
SET 2"x2"x5' WOODEN POST (TYPICAL).

LM • INDICATES LOCATION MONUMENT. SET 2"x2"x5' WOODEN
POST (INSIDE THE PLACER CLAIM) 4' by 4' FROM A
CORNER POST WITH A PLASTIC BOTTLE ATTACHED
CONTAINING THE LOCATION NOTICE (TYPICAL).

LOCATORS: DRAKE CEMENT, LLC 5745
N Scottsdale Rd, Suite B-110,
Scottsdale, AZ 85250

TYPICAL CLAIM DETAIL

(NOT TO SCALE)




ARC 1137108

Return to:
Mr. Marc A. Marra, Esq.
Fennemore Craig, P.C.
2394 E Camelback Rd, Suite 600
Phoenix AZ 85016-3429



**LOCATION NOTICE FOR PLACER MINING CLAIM
STATE OF ARIZONA, COUNTY OF YAVAPAI**

NOTICE IS HEREBY GIVEN that the **DC 254** Placer Mining claim has been located by:
DRAKE CEMENT, LLC
whose current mailing address is: 5745 N Scottsdale Rd,
Suite B-110, Scottsdale, AZ 85250



RECEIVED
MAY 13 2016
STATE OFFICE

This Placer mining claim consists of approximately **20** acres.

The general course of this claim is **North to South** and it is situated in the Puntteney Mining District, Yavapai County, Arizona. This claim is **1320** feet in length and **660** feet in width. This claim is marked by five monuments, constructed of 2" x 2" wood posts extending 4' above the ground, one at each corner and one at the location monument for this claim.

The location monument on which this Location Notice is posted is situated within:

Section 34, Township 19 North, Range 2 West, Gila and Salt River Meridian, Yavapai County, Arizona.

The location monument is set inside the **Northwest** corner of this claim, approximately 4' **East** of the **West** line of the claim and 4' **South** of the **North** line of the claim.

This claim encompasses the following Quarter Section(s), Section(s), Township(s) and Range(s):

NE ¼, SE ¼, NW ¼ &

SE ¼, SE ¼, NW ¼,

Section 34, T19N-R2W, G&SRM, Yavapai County, Arizona.

Depicted on the attached claim map.

THE SOUTHEAST CORNER OF THIS CLAIM IS 2640'± NORTH & 2640'± WEST OF THE SOUTHEAST CORNER OF SECTION 34, T19N-R2W.

Located, dated and posted on the ground this 11th day of March, 2016.

Drake Cement, LLC (Owner)

By:

Jody A. Stone, RLS (Agent)

RECEIVED
MAY 13 2016
STATE OFFICE
2016 APR 26 P 1:52
YAVAPAI COUNTY, ARIZONA

AHC437709

"DC 254"

PLACER MINING CLAIM

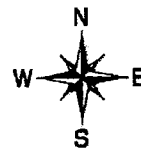
NE1/4, SE1/4, NW1/4

&

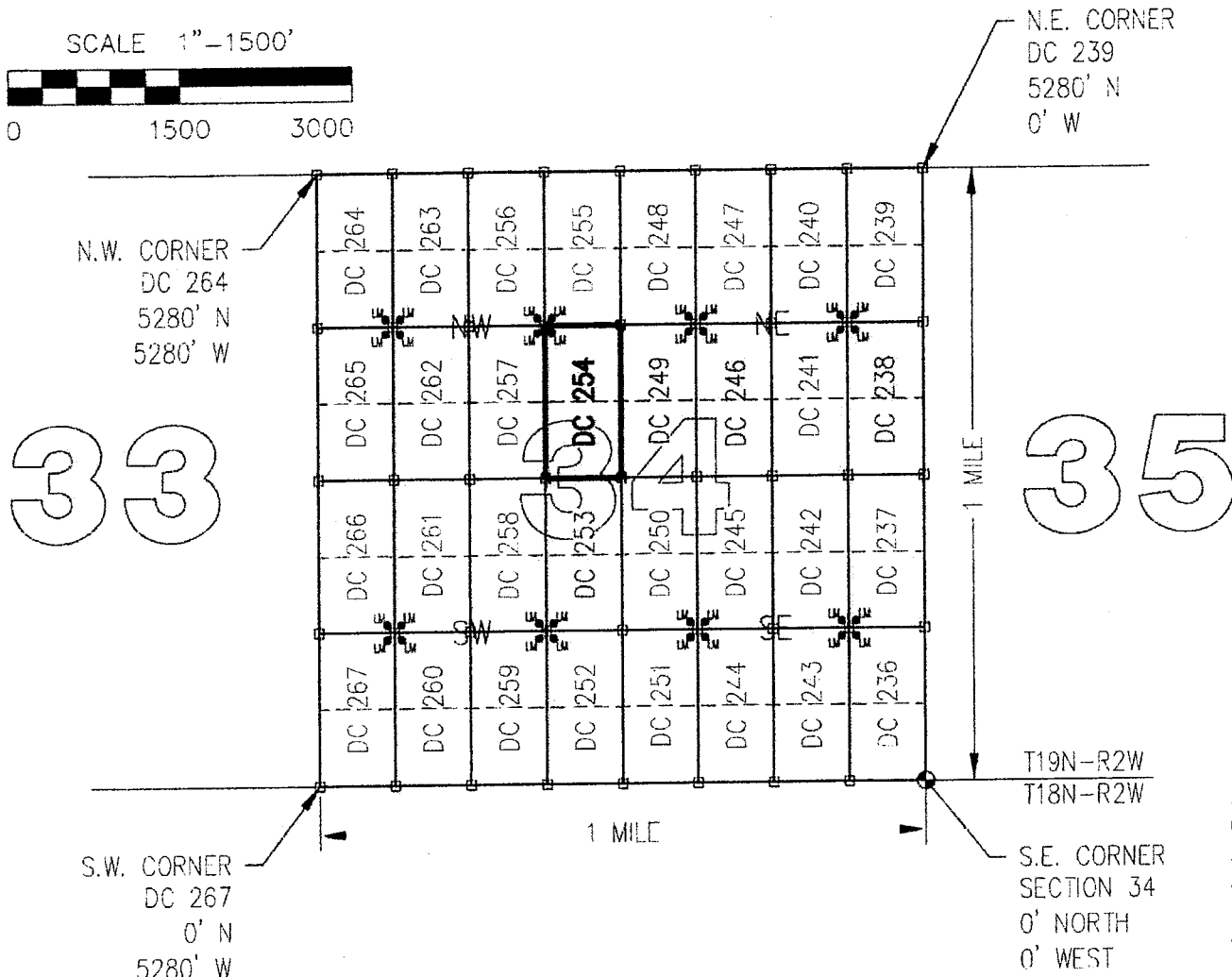
SE1/4, SE1/4, NW1/4 OF SECTION 34

T19N-R2W, G&SRM, YAVAPAI COUNTY, AZ

ALL CLAIMS ARE 1320' IN LENGTH & 660' IN WIDTH



SCALE 1"=1500'



CLAIM ACREAGE = 20 +/- ACRES

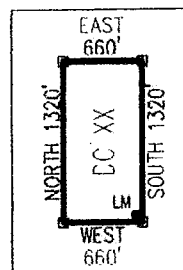
□ INDICATES CORNER OF PLACER CLAIM.
SET 2"x2"x5' WOODEN POST (TYPICAL).

LM • INDICATES LOCATION MONUMENT. SET 2"x2"x5' WOODEN POST (INSIDE THE PLACER CLAIM) 4' by 4' FROM A CORNER POST WITH A PLASTIC BOTTLE ATTACHED CONTAINING THE LOCATION NOTICE (TYPICAL).

LOCATORS: DRAKE CEMENT, LLC 5745
N.Scottsdale Rd, Suite B-110,
Scottsdale, AZ 85250

TYPICAL CLAIM DETAIL

(NOT TO SCALE)




ATTACHED TO 109

Return to:
Mr. Marc A. Marra, Esq.
Fennemore Craig, P.C.
2394 E Camelback Rd, Suite 600
Phoenix AZ 85016-3429

**LOCATION NOTICE FOR PLACER MINING CLAIM
STATE OF ARIZONA, COUNTY OF YAVAPAI**

NOTICE IS HEREBY GIVEN that the **DC 254** Placer Mining claim has been located by:
DRAKE CEMENT, LLC
whose current mailing address is: 5745 N Scottsdale Rd,
Suite B-110, Scottsdale, AZ 85250



This Placer mining claim consists of approximately **20** acres.

The general course of this claim is **North to South** and it is situated in the Puntenney Mining District, Yavapai County, Arizona. This claim is **1320** feet in length and **660** feet in width. This claim is marked by five monuments, constructed of 2" x 2" wood posts extending 4' above the ground, one at each corner and one at the location monument for this claim.

The location monument on which this Location Notice is posted is situated within:

Section 34, Township 19 North, Range 2 West, Gila and Salt River Meridian, Yavapai County, Arizona.

The location monument is set inside the **Northwest** corner of this claim, approximately 4' **East** of the **West** line of the claim and 4' **South** of the **North** line of the claim.

This claim encompasses the following Quarter Section(s), Section(s), Township(s) and Range(s):

NE ¼, SE ¼, NW ¼ &

SE ¼, SE ¼, NW ¼,

Section 34, T19N-R2W, G&SRM, Yavapai County, Arizona.


Depicted on the attached claim map.

THE SOUTHEAST CORNER OF THIS CLAIM IS 2640'± NORTH & 2640'± WEST OF THE SOUTHEAST CORNER OF SECTION 34, T19N-R2W.

Located, dated and posted on the ground this 11th day of March, 2016.

Drake Cement, LLC (Owner)

By:


Jody A. Stone, RLS (Agent)

AMC437109

"DC 254"

PLACER MINING CLAIM

NE1/4, SE1/4, NW1/4

&

SE1/4, SE1/4, NW1/4 OF SECTION 34

T19N-R2W, G&SRM, YAVAPAI COUNTY, AZ

ALL CLAIMS ARE 1320' IN LENGTH & 660' IN WIDTH



SCALE 1"=1500'



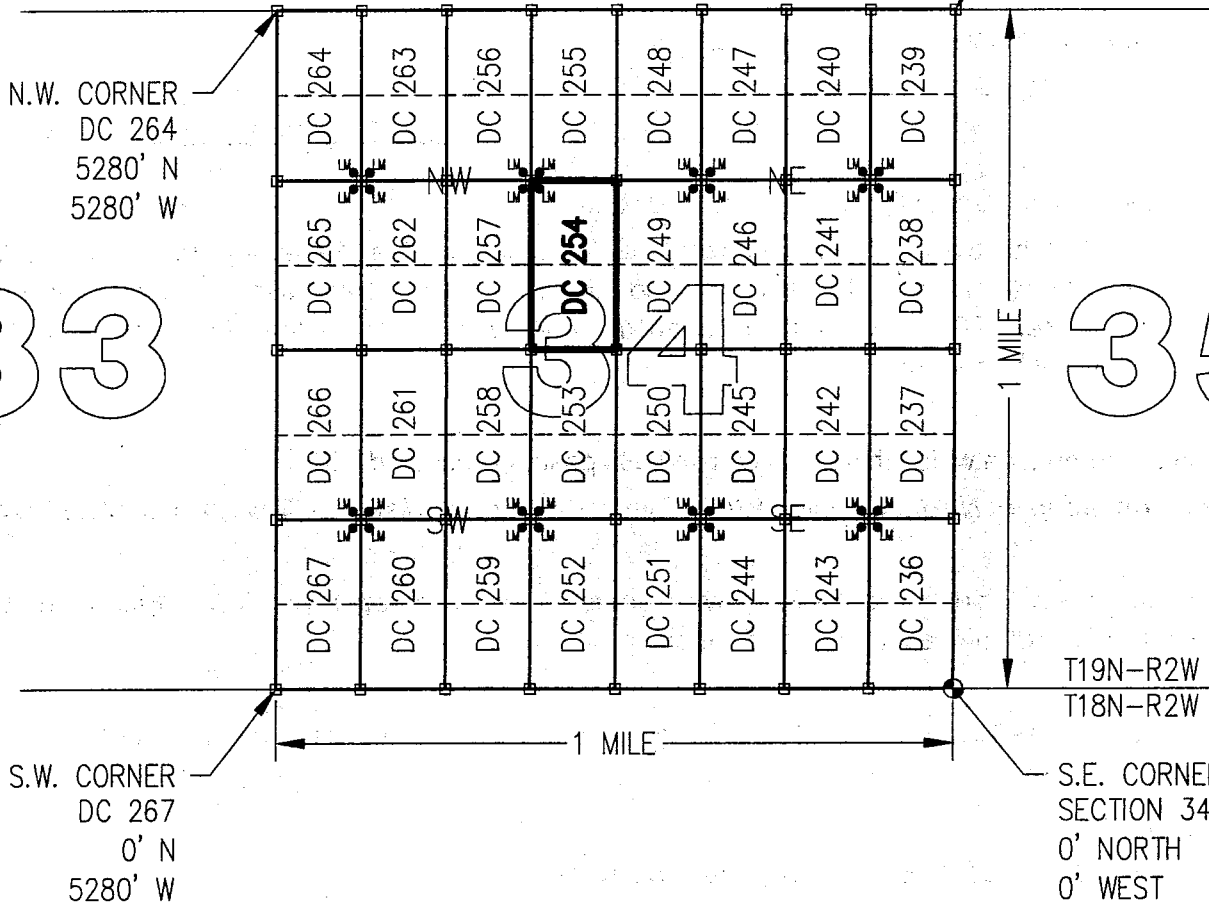
0 1500 3000

N.W. CORNER
DC 264
5280' N
5280' W

N.E. CORNER
DC 239
5280' N
0' W

33

35



CLAIM ACREAGE = 20 +/- ACRES

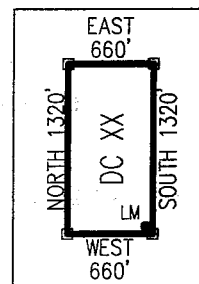
□ INDICATES CORNER OF PLACER CLAIM.
SET 2"x2"x5' WOODEN POST (TYPICAL).

LM • INDICATES LOCATION MONUMENT. SET 2"x2"x5' WOODEN
POST (INSIDE THE PLACER CLAIM) 4' by 4' FROM A
CORNER POST WITH A PLASTIC BOTTLE ATTACHED
CONTAINING THE LOCATION NOTICE (TYPICAL).

LOCATORS: DRAKE CEMENT, LLC 5745
N. Scottsdale Rd, Suite B-110,
Scottsdale, AZ 85250

TYPICAL CLAIM DETAIL

(NOT TO SCALE)




61113109

Return to:
Mr. Marc A. Marra, Esq.
Fennemore Craig, P.C.
2394 E Camelback Rd, Suite 600
Phoenix AZ 85016-3429



**LOCATION NOTICE FOR PLACER MINING CLAIM
STATE OF ARIZONA, COUNTY OF YAVAPAI**

NOTICE IS HEREBY GIVEN that the **DC 255** Placer Mining claim has been located by:
DRAKE CEMENT, LLC
whose current mailing address is: 5745 N Scottsdale Rd,
Suite B-110, Scottsdale, AZ 85250



RECEIVED
YAVAPAI COUNTY OFFICE

This Placer mining claim consists of approximately **20** acres.
The general course of this claim is **North to South** and it is situated in the Puntenney Mining District, Yavapai County, Arizona. This claim is **1320** feet in length and **660** feet in width. This claim is marked by five monuments, constructed of 2" x 2" wood posts extending 4' above the ground, one at each corner and one at the location monument for this claim.

The location monument on which this Location Notice is posted is situated within:
Section 34, Township 19 North, Range 2 West, Gila and Salt River Meridian, Yavapai County, Arizona.

The location monument is set inside the **Southwest** corner of this claim, approximately 4' **East** of the **West** line of the claim and 4' **North** of the **South** line of the claim.

This claim encompasses the following Quarter Section(s), Section(s), Township(s) and Range(s):
**NE ¼, NE ¼, NW ¼ &
SE ¼, NE ¼, NW ¼,
Section 34, T19N-R2W, G&SRM, Yavapai County, Arizona.**


AMC437710

Depicted on the attached claim map.

THE SOUTHEAST CORNER OF THIS CLAIM IS 3960'± NORTH & 2640'± WEST OF THE SOUTHEAST CORNER OF SECTION 34, T19N-R2W.

Located, dated and posted on the ground this 11th day of March, 2016.

Drake Cement, LLC (Owner)

By: 
Jody A. Stone, RLS (Agent)

RECEIVED
YAVAPAI COUNTY OFFICE
2016 APR 26 P 1:51
YAVAPAI, ARIZONA

"DC 255"

PLACER MINING CLAIM

NE1/4, NE1/4, NW1/4

&

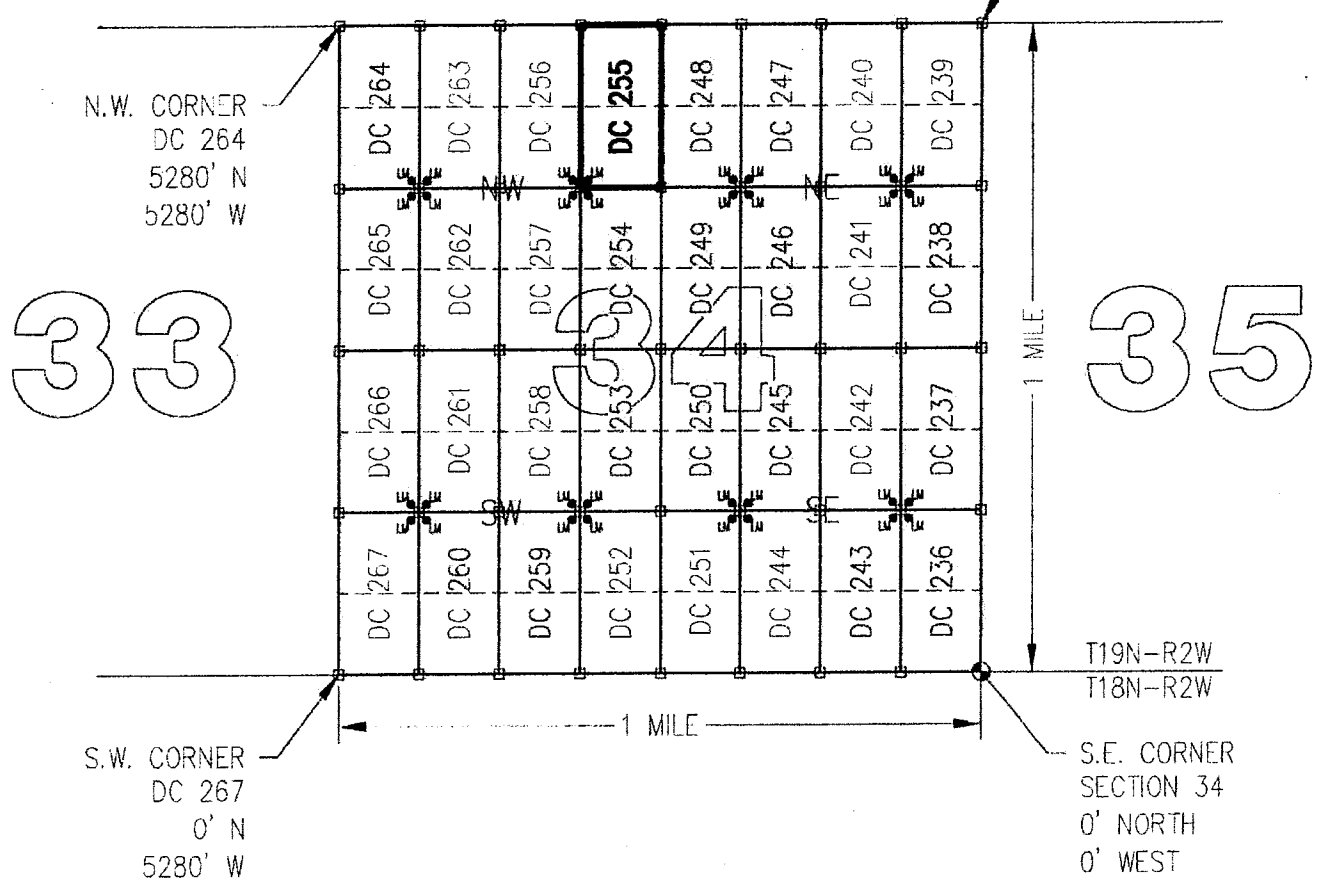
SE1/4, NE1/4, NW1/4 OF SECTION 34

T19N-R2W, G&SRM, YAVAPAI COUNTY, AZ

ALL CLAIMS ARE 1320' IN LENGTH & 660' IN WIDTH



SCALE 1"=1500'



33

35

ANCL 377110

CLAIM ACREAGE = 20 +/- ACRES

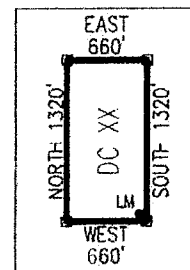
□ INDICATES CORNER OF PLACER CLAIM.
SET 2"x2"x5' WOODEN POST (TYPICAL).

LM • INDICATES LOCATION MONUMENT. SET 2"x2"x5' WOODEN POST (INSIDE THE PLACER CLAIM) 4' by 4' FROM A CORNER POST WITH A PLASTIC BOTTLE ATTACHED CONTAINING THE LOCATION NOTICE (TYPICAL).

LOCATORS: DRAKE CEMENT, LLC 5745
N Scottsdale Rd, Suite B-110,
Scottsdale, AZ 85250

TYPICAL CLAIM DETAIL


(NOT TO SCALE)



Return to:
Mr. Marc A. Marra, Esq.
Fennemore Craig, P.C.
2394 E Camelback Rd, Suite 600
Phoenix AZ 85016-3429

**LOCATION NOTICE FOR PLACER MINING CLAIM
STATE OF ARIZONA, COUNTY OF YAVAPAI**

NOTICE IS HEREBY GIVEN that the **DC 255** Placer Mining claim has been located by:
DRAKE CEMENT, LLC
whose current mailing address is: 5745 N Scottsdale Rd,
Suite B-110, Scottsdale, AZ 85250



This Placer mining claim consists of approximately **20** acres.

The general course of this claim is **North to South** and it is situated in the Puntenney Mining District, Yavapai County, Arizona. This claim is **1320** feet in length and **660** feet in width. This claim is marked by five monuments, constructed of 2" x 2" wood posts extending 4' above the ground, one at each corner and one at the location monument for this claim.

The location monument on which this Location Notice is posted is situated within:

Section 34, Township 19 North, Range 2 West, Gila and Salt River Meridian, Yavapai County, Arizona.

The location monument is set inside the **Southwest** corner of this claim, approximately 4' **East** of the **West** line of the claim and 4' **North** of the **South** line of the claim.

This claim encompasses the following Quarter Section(s), Section(s), Township(s) and Range(s):

NE ¼, NE ¼, NW ¼ &

SE ¼, NE ¼, NW ¼,

Section 34, T19N-R2W, G&SRM, Yavapai County, Arizona.

Depicted on the attached claim map.

THE SOUTHEAST CORNER OF THIS CLAIM IS 3960'± NORTH & 2640'± WEST OF THE SOUTHEAST CORNER OF SECTION 34, T19N-R2W.

Located, dated and posted on the ground this 11th day of March, 2016.

Drake Cement, LLC (Owner)

By: 
Jody A. Stone, RLS (Agent)

AMC437110

"DC 255"

PLACER MINING CLAIM

NE1/4, NE1/4, NW1/4

&

SE1/4, NE1/4, NW1/4 OF SECTION 34

T19N-R2W, G&SRM, YAVAPAI COUNTY, AZ

ALL CLAIMS ARE 1320' IN LENGTH & 660' IN WIDTH



SCALE 1"=1500'



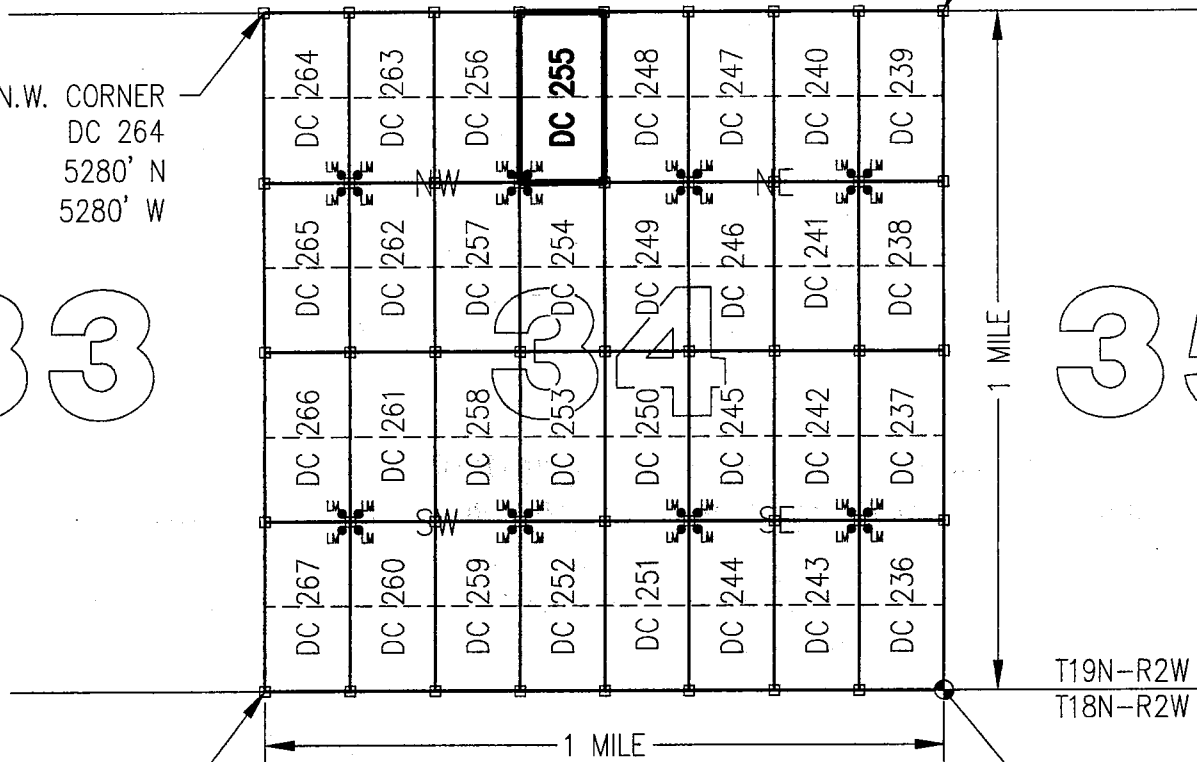
0 1500 3000

N.E. CORNER
DC 239
5280' N
0' W

N.W. CORNER
DC 264
5280' N
5280' W

33

35



S.W. CORNER
DC 267
0' N
5280' W

T19N-R2W
T18N-R2W
S.E. CORNER
SECTION 34
0' NORTH
0' WEST

CLAIM ACREAGE = 20 +/- ACRES

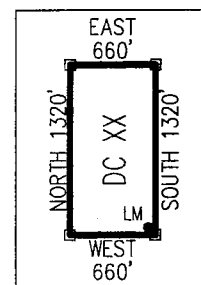
□ INDICATES CORNER OF PLACER CLAIM.
SET 2"x2"x5' WOODEN POST (TYPICAL).

LM • INDICATES LOCATION MONUMENT. SET 2"x2"x5' WOODEN
POST (INSIDE THE PLACER CLAIM) 4' by 4' FROM A
CORNER POST WITH A PLASTIC BOTTLE ATTACHED
CONTAINING THE LOCATION NOTICE (TYPICAL).

LOCATORS: DRAKE CEMENT, LLC 5745
N Scottsdale Rd, Suite B-110,
Scottsdale, AZ 85250

TYPICAL CLAIM DETAIL

(NOT TO SCALE)




ARL 37110

Return to:
Mr. Marc A. Marra, Esq.
Fennemore Craig, P.C.
2394 E Camelback Rd, Suite 600
Phoenix AZ 85016-3429



**LOCATION NOTICE FOR PLACER MINING CLAIM
STATE OF ARIZONA, COUNTY OF YAVAPAI**

NOTICE IS HEREBY GIVEN that the **DC 256** Placer Mining claim has been located by:
DRAKE CEMENT, LLC
whose current mailing address is: 5745 N Scottsdale Rd,
Suite B-110, Scottsdale, AZ 85250



This Placer mining claim consists of approximately **20** acres.

The general course of this claim is **North to South** and it is situated in the Puntenney Mining District, Yavapai County, Arizona. This claim is **1320** feet in length and **660** feet in width. This claim is marked by five monuments, constructed of 2" x 2" wood posts extending 4' above the ground, one at each corner and one at the location monument for this claim.

The location monument on which this Location Notice is posted is situated within:

Section 34, Township 19 North, Range 2 West, Gila and Salt River Meridian, Yavapai County, Arizona.

The location monument is set inside the **Southeast** corner of this claim, approximately 4' **West** of the **East** line of the claim and 4' **North** of the **South** line of the claim.

This claim encompasses the following Quarter Section(s), Section(s), Township(s) and Range(s):

NW ¼, NE ¼, NW ¼ &

SW ¼, NE ¼, NW ¼,


Section 34, T19N-R2W, G&SRM, Yavapai County, Arizona.

Depicted on the attached claim map.

THE SOUTHEAST CORNER OF THIS CLAIM IS 3960'± NORTH & 3300'± WEST OF THE SOUTHEAST CORNER OF SECTION 34, T19N-R2W.

Located, dated and posted on the ground this 11th day of March, 2016.

Drake Cement, LLC (Owner)

By: 
Jody A. Stone, RLS (Agent)

RECEIVED
BLM AZ STATE OFFICE
2016 APR 26 P 1:51
YAVAPAI, ARIZONA

AMC437111

"DC 256"

PLACER MINING CLAIM

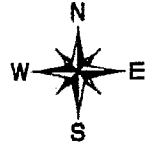
NW1/4, NE1/4, NW1/4

&

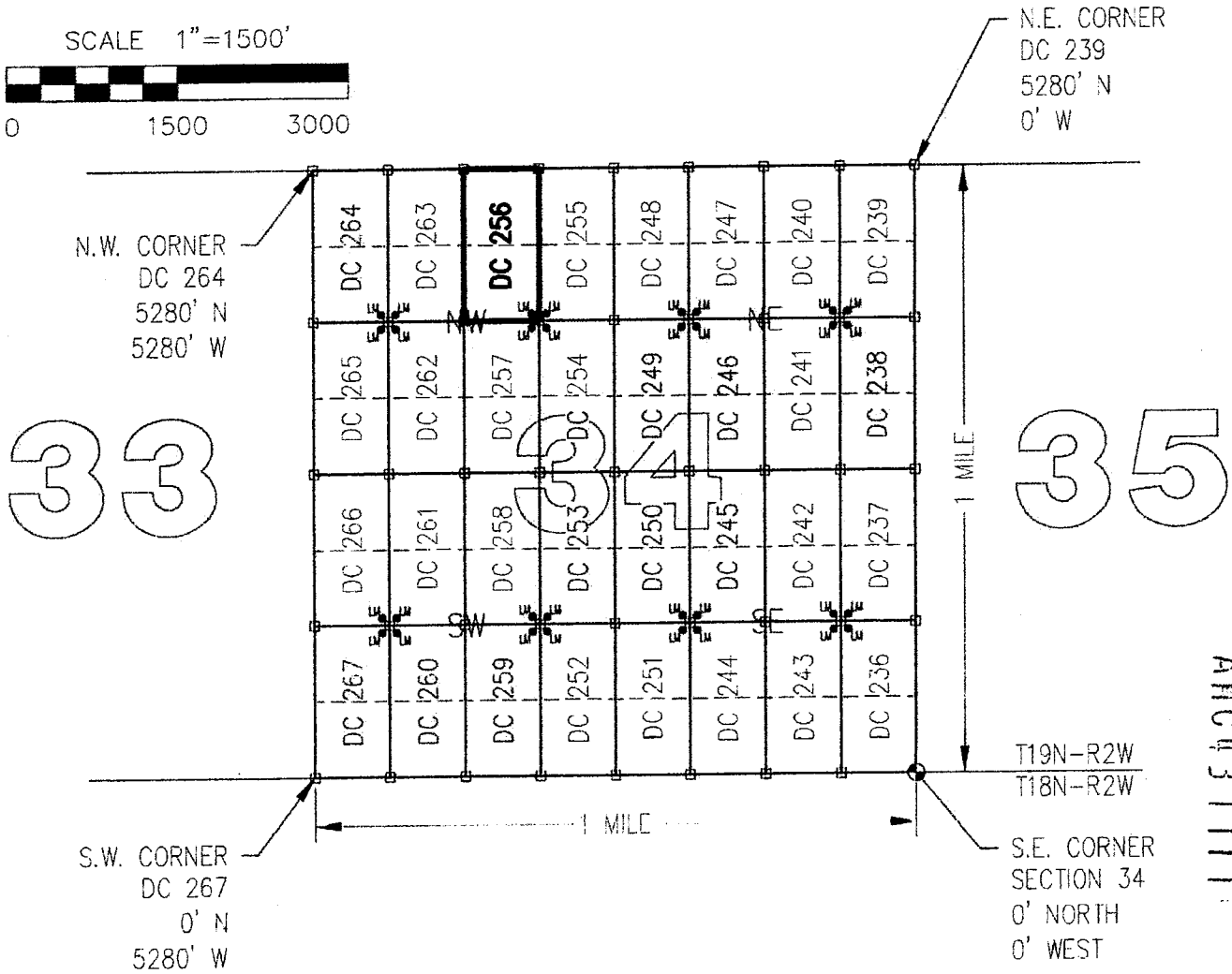

SW1/4, NE1/4, NW1/4 OF SECTION 34

T19N-R2W, G&SRM, YAVAPAI COUNTY, AZ

ALL CLAIMS ARE 1320' IN LENGTH & 660' IN WIDTH



SCALE 1"=1500'



CLAIM ACREAGE = 20 +/- ACRES

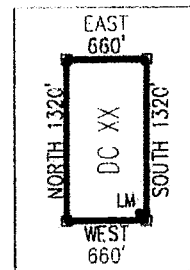
□ INDICATES CORNER OF PLACER CLAIM.
SET 2"x2"x5' WOODEN POST (TYPICAL).

LM • INDICATES LOCATION MONUMENT. SET 2"x2"x5' WOODEN POST (INSIDE THE PLACER CLAIM) 4' by 4' FROM A CORNER POST WITH A PLASTIC BOTTLE ATTACHED CONTAINING THE LOCATION NOTICE (TYPICAL).

LOCATORS: DRAKE CEMENT, LLC 5745
N Scottsdale Rd, Suite B-110,
Scottsdale, AZ 85250

TYPICAL CLAIM DETAIL


(NOT TO SCALE)



Return to:
Mr. Marc A. Marra, Esq.
Fennemore Craig, P.C.
2394 E Camelback Rd, Suite 600
Phoenix AZ 85016-3429

**LOCATION NOTICE FOR PLACER MINING CLAIM
STATE OF ARIZONA, COUNTY OF YAVAPAI**

NOTICE IS HEREBY GIVEN that the **DC 256** Placer Mining claim has been located by:
DRAKE CEMENT, LLC
whose current mailing address is: 5745 N Scottsdale Rd,
Suite B-110, Scottsdale, AZ 85250



This Placer mining claim consists of approximately **20** acres.

The general course of this claim is **North to South** and it is situated in the Puntenney Mining District, Yavapai County, Arizona. This claim is **1320** feet in length and **660** feet in width. This claim is marked by five monuments, constructed of 2" x 2" wood posts extending 4' above the ground, one at each corner and one at the location monument for this claim.

The location monument on which this Location Notice is posted is situated within:

Section 34, Township 19 North, Range 2 West, Gila and Salt River Meridian, Yavapai County, Arizona.

The location monument is set inside the **Southeast** corner of this claim, approximately 4' **West** of the **East** line of the claim and 4' **North** of the **South** line of the claim.

This claim encompasses the following Quarter Section(s), Section(s), Township(s) and Range(s):

NW ¼, NE ¼, NW ¼ &

SW ¼, NE ¼, NW ¼,

Section 34, T19N-R2W, G&SRM, Yavapai County, Arizona.

Depicted on the attached claim map.

THE SOUTHEAST CORNER OF THIS CLAIM IS 3960'± NORTH & 3300'± WEST OF THE SOUTHEAST CORNER OF SECTION 34, T19N-R2W.

Located, dated and posted on the ground this 11th day of March, 2016.

Drake Cement, LLC (Owner)

By: 
Jody A. Stone, RLS (Agent)

AMC4377111

"DC 256"

PLACER MINING CLAIM

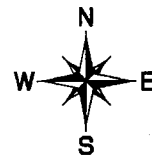
NW1/4, NE1/4, NW1/4

&

SW1/4, NE1/4, NW1/4 OF SECTION 34

T19N-R2W, G&SRM, YAVAPAI COUNTY, AZ

ALL CLAIMS ARE 1320' IN LENGTH & 660' IN WIDTH



SCALE 1"=1500'



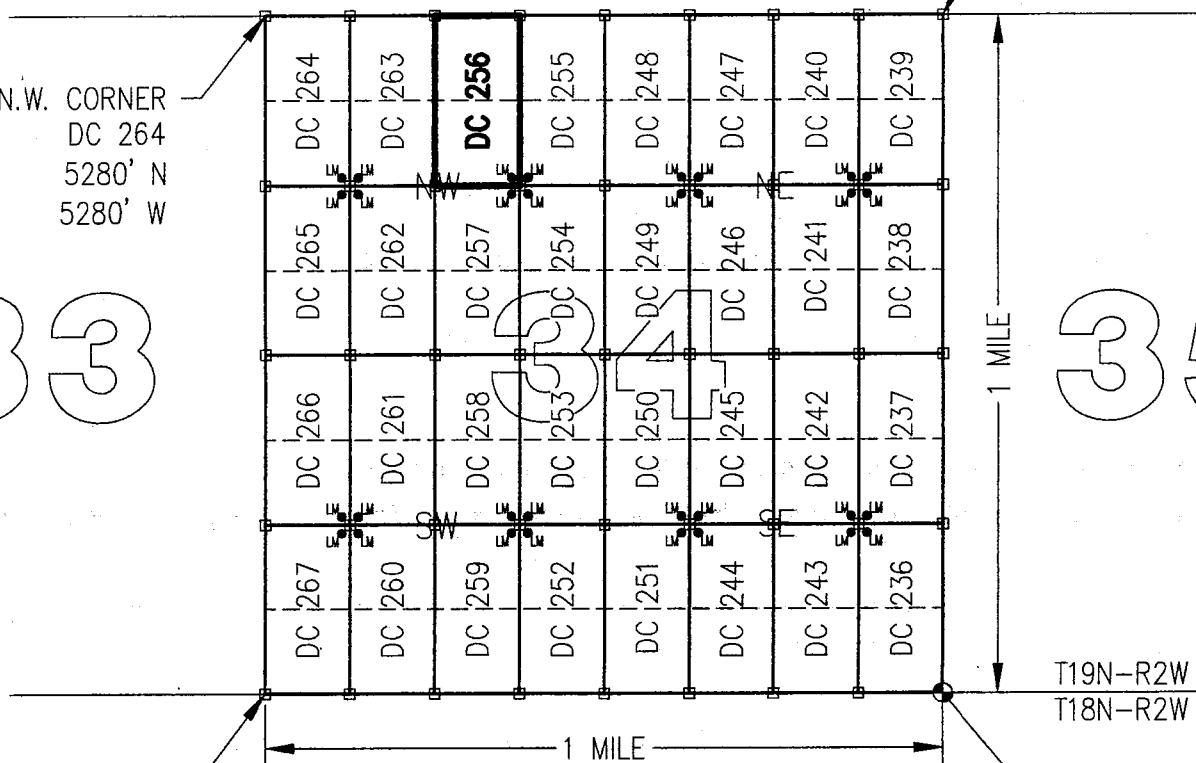
0 1500 3000

N.E. CORNER
DC 239
5280' N
0' W

N.W. CORNER
DC 264
5280' N
5280' W

33

35



1 MILE

1 MILE

T19N-R2W
T18N-R2W

S.W. CORNER
DC 267
0' N
5280' W

S.E. CORNER
SECTION 34
0' NORTH
0' WEST

CLAIM ACREAGE = 20 +/- ACRES

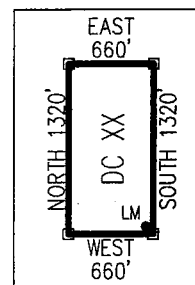
□ INDICATES CORNER OF PLACER CLAIM.
SET 2"x2"x5' WOODEN POST (TYPICAL).

LM • INDICATES LOCATION MONUMENT. SET 2"x2"x5' WOODEN
POST (INSIDE THE PLACER CLAIM) 4' by 4' FROM A
CORNER POST WITH A PLASTIC BOTTLE ATTACHED
CONTAINING THE LOCATION NOTICE (TYPICAL).

LOCATORS: DRAKE CEMENT, LLC 5745
N Scottsdale Rd, Suite B-110,
Scottsdale, AZ 85250

TYPICAL CLAIM DETAIL

(NOT TO SCALE)



ANCHOR 37111

Return to:
Mr. Marc A. Marra, Esq.
Fennemore Craig, P.C.
2394 E Camelback Rd, Suite 600
Phoenix AZ 85016-3429



**LOCATION NOTICE FOR PLACER MINING CLAIM
STATE OF ARIZONA, COUNTY OF YAVAPAI**

NOTICE IS HEREBY GIVEN that the **DC 257** Placer Mining claim has been located by:
DRAKE CEMENT, LLC
whose current mailing address is: 5745 N Scottsdale Rd,
Suite B-110, Scottsdale, AZ 85250

BLM
Date
Stamp
2016 APR -7 A 11:16
PHOENIX, ARIZONA

RECEIVED
BLM AZ STATE OFFICE

This Placer mining claim consists of approximately **20** acres.

The general course of this claim is **North to South** and it is situated in the Puntenney Mining District, Yavapai County, Arizona. This claim is **1320** feet in length and **660** feet in width. This claim is marked by five monuments, constructed of 2" x 2" wood posts extending 4' above the ground, one at each corner and one at the location monument for this claim.

The location monument on which this Location Notice is posted is situated within:

Section 34, Township 19 North, Range 2 West, Gila and Salt River Meridian, Yavapai County, Arizona.

The location monument is set inside the **Northeast** corner of this claim, approximately 4' **West** of the **East** line of the claim and 4' **South** of the **North** line of the claim.

This claim encompasses the following Quarter Section(s), Section(s), Township(s) and Range(s):

NW ¼, SE ¼, NW ¼ &

SW ¼, SE ¼, NW ¼,


Section 34, T19N-R2W, G&SRM, Yavapai County, Arizona.

Depicted on the attached claim map.

THE SOUTHEAST CORNER OF THIS CLAIM IS 2640'± NORTH & 3300'± WEST OF THE SOUTHEAST CORNER OF SECTION 34, T19N-R2W.

Located, dated and posted on the ground this 11th day of March, 2016.

Drake Cement, LLC (Owner)

By: 
Jody A. Stone, RLS (Agent)

PHOENIX, ARIZONA

2016 APR 26 P 1:51

RECEIVED
BLM AZ STATE OFFICE

AMC437112

"DC 257"

PLACER MINING CLAIM

NW1/4, SE1/4, NW1/4

&

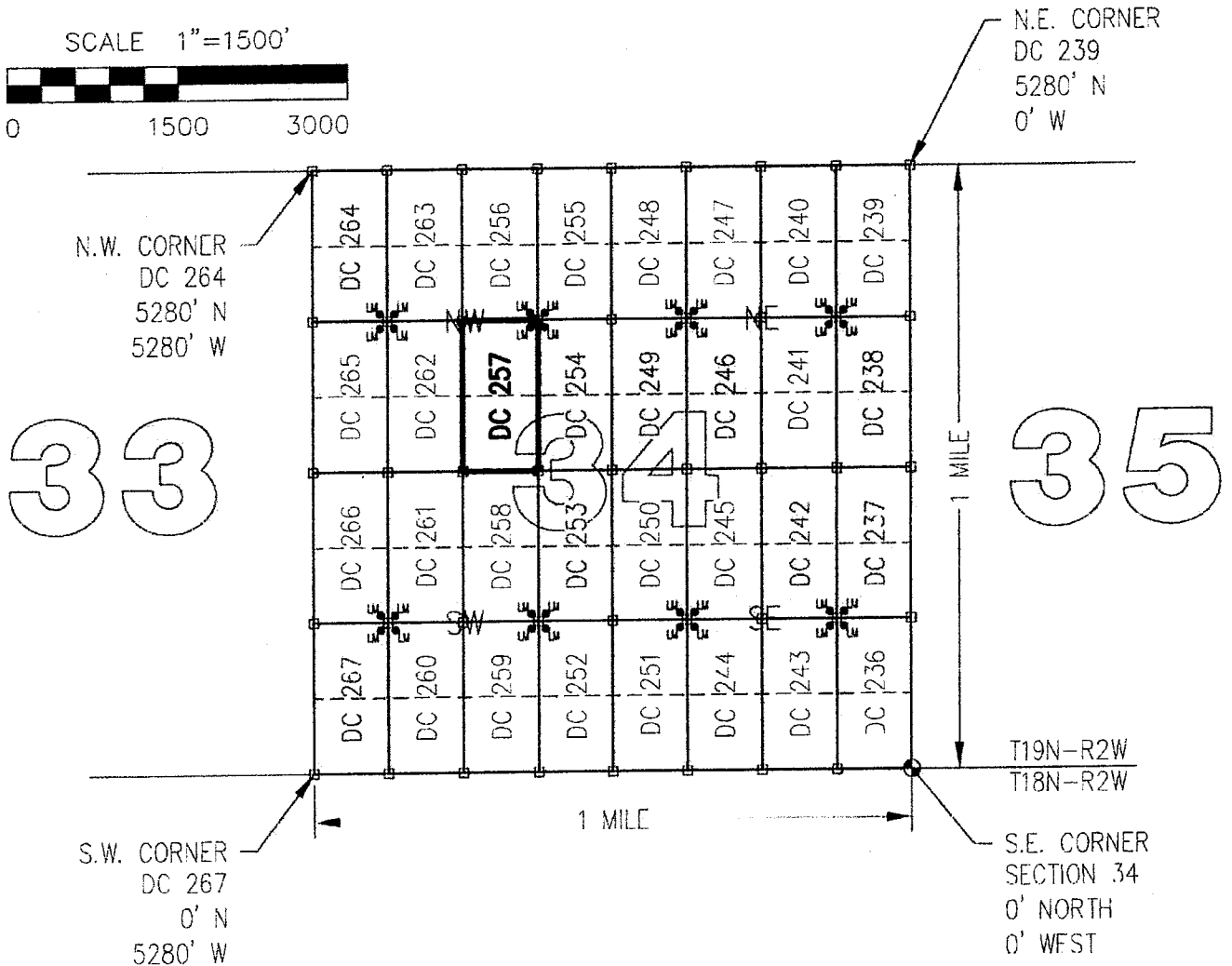
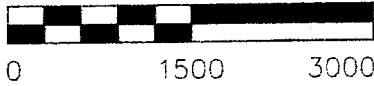
SW1/4, SE1/4, NW1/4 OF SECTION 34

T19N-R2W, G&SRM, YAVAPAI COUNTY, AZ

ALL CLAIMS ARE 1320' IN LENGTH & 660' IN WIDTH



SCALE 1"=1500'



N.E. CORNER
DC 239
5280' N
0' W

N.W. CORNER
DC 264
5280' N
5280' W

33

35

S.W. CORNER
DC 267
0' N
5280' W

T19N-R2W
T18N-R2W
S.E. CORNER
SECTION 34
0' NORTH
0' WEST

CLAIM ACREAGE = 20 +/- ACRES

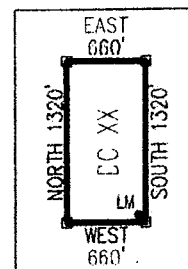
□ INDICATES CORNER OF PLACER CLAIM.
SET 2"x2"x5' WOODEN POST (TYPICAL).

LM • INDICATES LOCATION MONUMENT. SET 2"x2"x5' WOODEN
POST (INSIDE THE PLACER CLAIM) 4' by 4' FROM A
CORNER POST WITH A PLASTIC BOTTLE ATTACHED
CONTAINING THE LOCATION NOTICE (TYPICAL).

LOCATORS: DRAKE CEMENT, LLC 5745
N Scottsdale Rd, Suite B-110,
Scottsdale, AZ 85250

TYPICAL CLAIM DETAIL

(NOT TO SCALE)



ARCH 27 11 12

Return to:
Mr. Marc A. Marra, Esq.
Fennemore Craig, P.C.
2394 E Camelback Rd, Suite 600
Phoenix AZ 85016-3429

**LOCATION NOTICE FOR PLACER MINING CLAIM
STATE OF ARIZONA, COUNTY OF YAVAPAI**

NOTICE IS HEREBY GIVEN that the **DC 257** Placer
Mining claim has been located by:
DRAKE CEMENT, LLC

whose current mailing address is: 5745 N Scottsdale Rd,
Suite B-110, Scottsdale, AZ 85250

BLM
Date
Stamp

PHOENIX, ARIZONA

2016 APR - 7 A 11: 16

RECEIVED
BLM AZ STATE OFFICE

This Placer mining claim consists of approximately **20** acres.

The general course of this claim is **North to South** and it is situated in the Puntenney Mining District, Yavapai County, Arizona. This claim is **1320** feet in length and **660** feet in width. This claim is marked by five monuments, constructed of 2" x 2" wood posts extending 4' above the ground, one at each corner and one at the location monument for this claim.

The location monument on which this Location Notice is posted is situated within:

Section 34, Township 19 North, Range 2 West, Gila and Salt River Meridian, Yavapai County, Arizona.

The location monument is set inside the **Northeast** corner of this claim, approximately 4' **West** of the **East** line of the claim and 4' **South** of the **North** line of the claim.

This claim encompasses the following Quarter Section(s), Section(s), Township(s) and Range(s):

NW ¼, SE ¼, NW ¼ &

SW ¼, SE ¼, NW ¼,

Section 34, T19N-R2W, G&SRM, Yavapai County, Arizona.

Depicted on the attached claim map.

THE SOUTHEAST CORNER OF THIS CLAIM IS 2640'± NORTH & 3300'± WEST OF THE SOUTHEAST CORNER OF SECTION 34, T19N-R2W.

Located, dated and posted on the ground this 11th day of March, 2016.

Drake Cement, LLC (Owner)

By:


Jody A. Stone, RLS (Agent)

AMC437112

"DC 257"

PLACER MINING CLAIM

NW1/4, SE1/4, NW1/4

&

SW1/4, SE1/4, NW1/4 OF SECTION 34

T19N-R2W, G&SRM, YAVAPAI COUNTY, AZ

ALL CLAIMS ARE 1320' IN LENGTH & 660' IN WIDTH



SCALE 1"=1500'



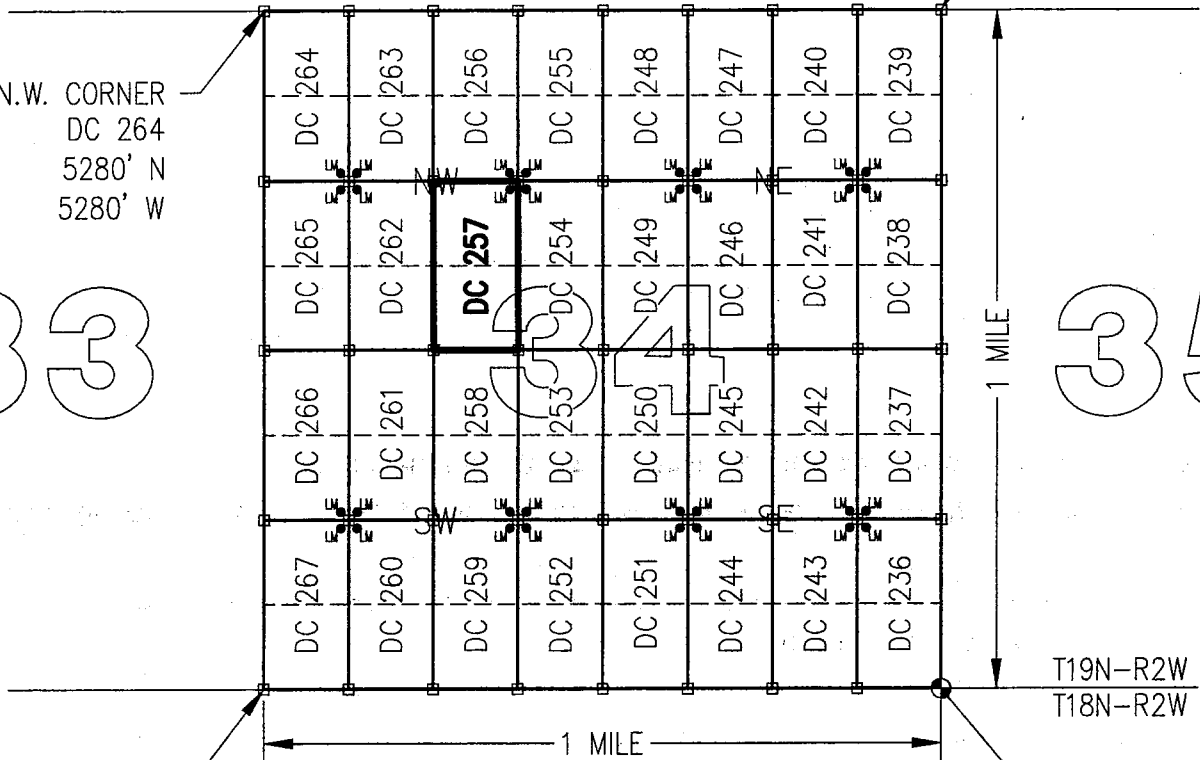
0 1500 3000

N.E. CORNER
DC 239
5280' N
0' W

N.W. CORNER
DC 264
5280' N
5280' W

33

35



S.W. CORNER
DC 267
0' N
5280' W

T19N-R2W
T18N-R2W

S.E. CORNER
SECTION 34
0' NORTH
0' WEST

CLAIM ACREAGE = 20 +/- ACRES

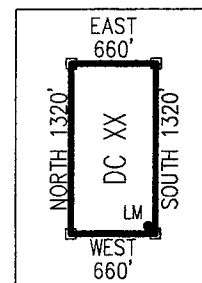
□ INDICATES CORNER OF PLACER CLAIM.
SET 2"x2"x5' WOODEN POST (TYPICAL).

LM • INDICATES LOCATION MONUMENT. SET 2"x2"x5' WOODEN
POST (INSIDE THE PLACER CLAIM) 4' by 4' FROM A
CORNER POST WITH A PLASTIC BOTTLE ATTACHED
CONTAINING THE LOCATION NOTICE (TYPICAL).

LOCATORS: DRAKE CEMENT, LLC 5745
N Scottsdale Rd, Suite B-110,
Scottsdale, AZ 85250

TYPICAL CLAIM DETAIL

(NOT TO SCALE)



ANCL 37112

Return to:
Mr. Marc A. Marra, Esq.
Fennemore Craig, P.C.
2394 E Camelback Rd, Suite 600
Phoenix AZ 85016-3429



**LOCATION NOTICE FOR PLACER MINING CLAIM
STATE OF ARIZONA, COUNTY OF YAVAPAI**

NOTICE IS HEREBY GIVEN that the **DC 258** Placer Mining claim has been located by:
DRAKE CEMENT, LLC
whose current mailing address is: 5745 N Scottsdale Rd,
Suite B-110, Scottsdale, AZ 85250

BLM
Date
Stamp

2016 APR - 7 A 11: 16

PHOENIX, ARIZONA

RECEIVED
PLM AZ STATE OFFICE

This Placer mining claim consists of approximately **20** acres.

The general course of this claim is **North to South** and it is situated in the Puntteney Mining District, Yavapai County, Arizona. This claim is **1320** feet in length and **660** feet in width. This claim is marked by five monuments, constructed of 2" x 2" wood posts extending 4' above the ground, one at each corner and one at the location monument for this claim.

The location monument on which this Location Notice is posted is situated within:

Section 34, Township 19 North, Range 2 West, Gila and Salt River Meridian, Yavapai County, Arizona.

The location monument is set inside the **Southeast** corner of this claim, approximately 4' **West** of the **East** line of the claim and 4' **North** of the **South** line of the claim.

This claim encompasses the following Quarter Section(s), Section(s), Township(s) and Range(s):

NW ¼, NE ¼, SW ¼ &

SW ¼, NE ¼, SW ¼,

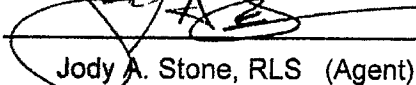
Section 34, T19N-R2W, G&SRM, Yavapai County, Arizona.

Depicted on the attached claim map.

THE SOUTHEAST CORNER OF THIS CLAIM IS 1320'± NORTH & 3300'± WEST OF THE SOUTHEAST CORNER OF SECTION 34, T19N-R2W.

Located, dated and posted on the ground this 11th day of March, 2016.

Drake Cement, LLC (Owner)

By: 
Jody A. Stone, RLS (Agent)

AMC437713

PHOENIX, ARIZONA

2016 APR 26 P 1: 51

RECEIVED
PLM AZ STATE OFFICE

"DC 258"

PLACER MINING CLAIM

NW1/4, NE1/4, SW1/4

&

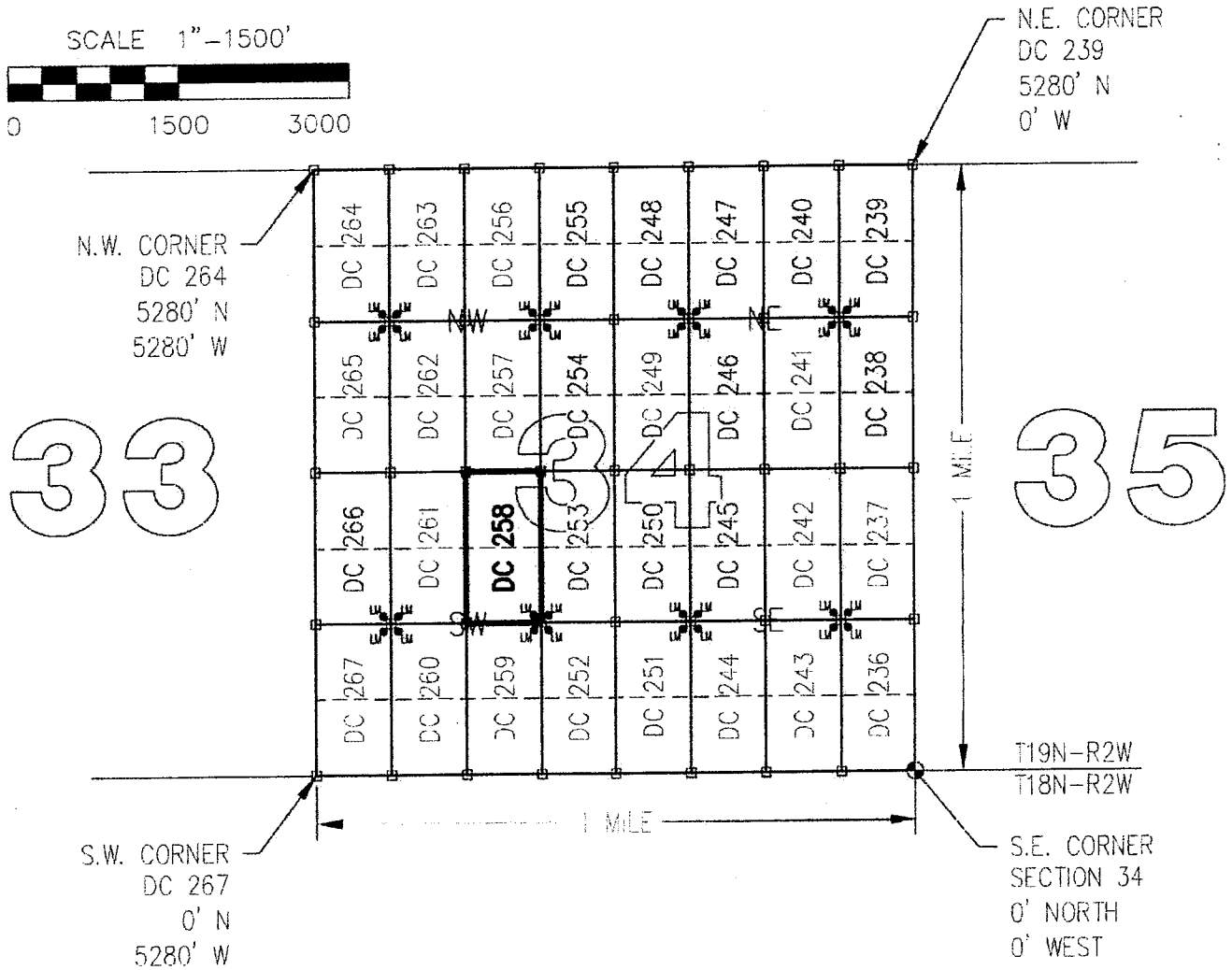
SW1/4, NE1/4, SW1/4 OF SECTION 34

T19N-R2W, G&SRM, YAVAPAI COUNTY, AZ

ALL CLAIMS ARE 1320' IN LENGTH & 660' IN WIDTH



SCALE 1"=1500'



CLAIM ACREAGE = 20 +/- ACRES

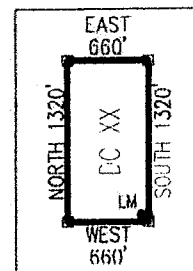
□ INDICATES CORNER OF PLACER CLAIM.
SET 2"x2"x5' WOODEN POST (TYPICAL).

LM • INDICATES LOCATION MONUMENT. SET 2"x2"x5' WOODEN POST (INSIDE THE PLACER CLAIM) 4' by 4' FROM A CORNER POST WITH A PLASTIC BOTTLE ATTACHED CONTAINING THE LOCATION NOTICE (TYPICAL).

LOCATORS: DRAKE CEMENT, LLC 5745
N Scottsdale Rd, Suite B-110,
Scottsdale, AZ 85250

TYPICAL CLAIM DETAIL

(NOT TO SCALE)

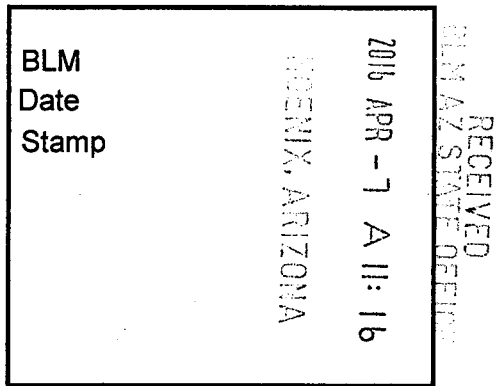


ANCH 37713

Return to:
Mr. Marc A. Marra, Esq.
Fennemore Craig, P.C.
2394 E Camelback Rd, Suite 600
Phoenix AZ 85016-3429

**LOCATION NOTICE FOR PLACER MINING CLAIM
STATE OF ARIZONA, COUNTY OF YAVAPAI**

NOTICE IS HEREBY GIVEN that the **DC 258** Placer Mining claim has been located by:
DRAKE CEMENT, LLC
whose current mailing address is: 5745 N Scottsdale Rd,
Suite B-110, Scottsdale, AZ 85250



This Placer mining claim consists of approximately **20** acres.

The general course of this claim is **North to South** and it is situated in the Puntenney Mining District, Yavapai County, Arizona. This claim is **1320** feet in length and **660** feet in width. This claim is marked by five monuments, constructed of 2" x 2" wood posts extending 4' above the ground, one at each corner and one at the location monument for this claim.

The location monument on which this Location Notice is posted is situated within:
Section 34, Township 19 North, Range 2 West, Gila and Salt River Meridian, Yavapai County, Arizona.

The location monument is set inside the **Southeast** corner of this claim, approximately 4' **West** of the **East** line of the claim and 4' **North** of the **South** line of the claim.

This claim encompasses the following Quarter Section(s), Section(s), Township(s) and Range(s):

**NW ¼, NE ¼, SW ¼ &
SW ¼, NE ¼, SW ¼,
Section 34, T19N-R2W, G&SRM, Yavapai County, Arizona.**

Depicted on the attached claim map.

THE SOUTHEAST CORNER OF THIS CLAIM IS 1320'± NORTH & 3300'± WEST OF THE SOUTHEAST CORNER OF SECTION 34, T19N-R2W.

Located, dated and posted on the ground this 11th day of March, 2016.

Drake Cement, LLC (Owner)

By: 
Jody A. Stone, RLS (Agent)

AMC437713

"DC 258"

PLACER MINING CLAIM

NW1/4, NE1/4, SW1/4

&

SW1/4, NE1/4, SW1/4 OF SECTION 34

T19N-R2W, G&SRM, YAVAPAI COUNTY, AZ

ALL CLAIMS ARE 1320' IN LENGTH & 660' IN WIDTH



SCALE 1"=1500'



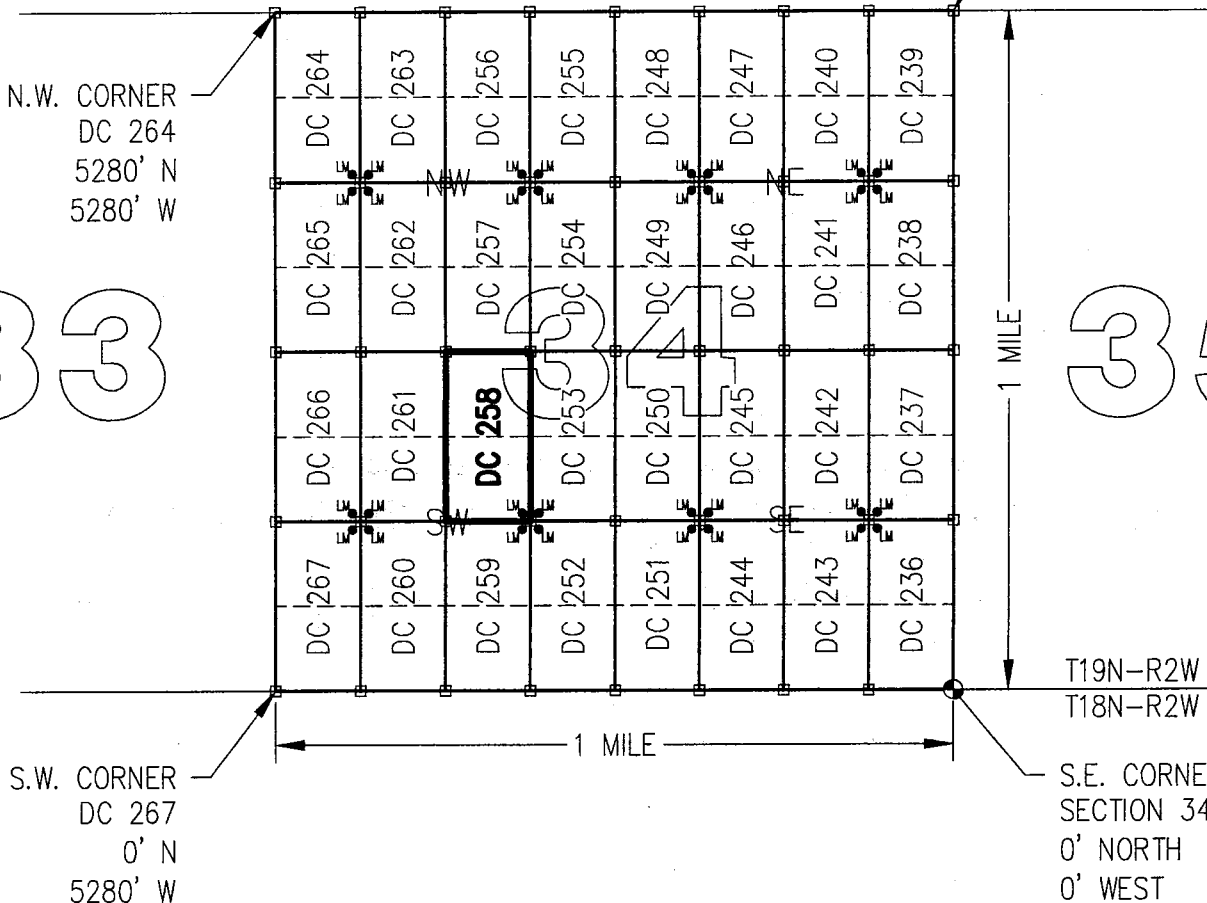
0 1500 3000

N.W. CORNER
DC 264
5280' N
5280' W

N.E. CORNER
DC 239
5280' N
0' W

33

35



CLAIM ACREAGE = 20 +/- ACRES

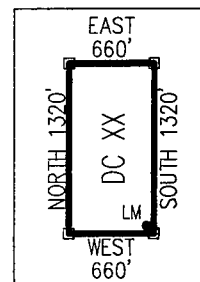
□ INDICATES CORNER OF PLACER CLAIM.
SET 2"x2"x5' WOODEN POST (TYPICAL).

LM • INDICATES LOCATION MONUMENT. SET 2"x2"x5' WOODEN
POST (INSIDE THE PLACER CLAIM) 4' by 4' FROM A
CORNER POST WITH A PLASTIC BOTTLE ATTACHED
CONTAINING THE LOCATION NOTICE (TYPICAL).

LOCATORS: DRAKE CEMENT, LLC 5745
N Scottsdale Rd, Suite B-110,
Scottsdale, AZ 85250

TYPICAL CLAIM DETAIL

(NOT TO SCALE)




ANCL 37113

Return to:
Mr. Marc A. Marra, Esq.
Fennemore Craig, P.C.
2394 E Camelback Rd, Suite 600
Phoenix AZ 85016-3429



**LOCATION NOTICE FOR PLACER MINING CLAIM
STATE OF ARIZONA, COUNTY OF YAVAPAI**

NOTICE IS HEREBY GIVEN that the **DC 259** Placer Mining claim has been located by:
DRAKE CEMENT, LLC
whose current mailing address is: 5745 N Scottsdale Rd,
Suite B-110, Scottsdale, AZ 85250



RECEIVED
YAVAPAI COUNTY

This Placer mining claim consists of approximately **20** acres.

The general course of this claim is **North to South** and it is situated in the Puntenney Mining District, Yavapai County, Arizona. This claim is **1320** feet in length and **660** feet in width. This claim is marked by five monuments, constructed of 2" x 2" wood posts extending 4' above the ground, one at each corner and one at the location monument for this claim.

The location monument on which this Location Notice is posted is situated within:

Section 34, Township 19 North, Range 2 West, Gila and Salt River Meridian, Yavapai County, Arizona.

The location monument is set inside the **Northeast** corner of this claim, approximately 4' **West** of the **East** line of the claim and 4' **South** of the **North** line of the claim.

This claim encompasses the following Quarter Section(s), Section(s), Township(s) and Range(s):

NW ¼, SE ¼, SW ¼ &

SW ¼, SE ¼, SW ¼,


Section 34, T19N-R2W, G&SRM, Yavapai County, Arizona.

Depicted on the attached claim map.

THE SOUTHEAST CORNER OF THIS CLAIM IS 0'± NORTH & 3300'± WEST OF THE SOUTHEAST CORNER OF SECTION 34, T19N-R2W.

Located, dated and posted on the ground this 11th day of March, 2016.

Drake Cement, LLC (Owner)

By: 
Jody A. Stone, RLS (Agent)

RECEIVED
YAVAPAI COUNTY
2016 APR 26 P 1: 51
YAVAPAI, ARIZONA

ANCI 37714

"DC 259"

PLACER MINING CLAIM


NW1/4, SE1/4, SW1/4

&

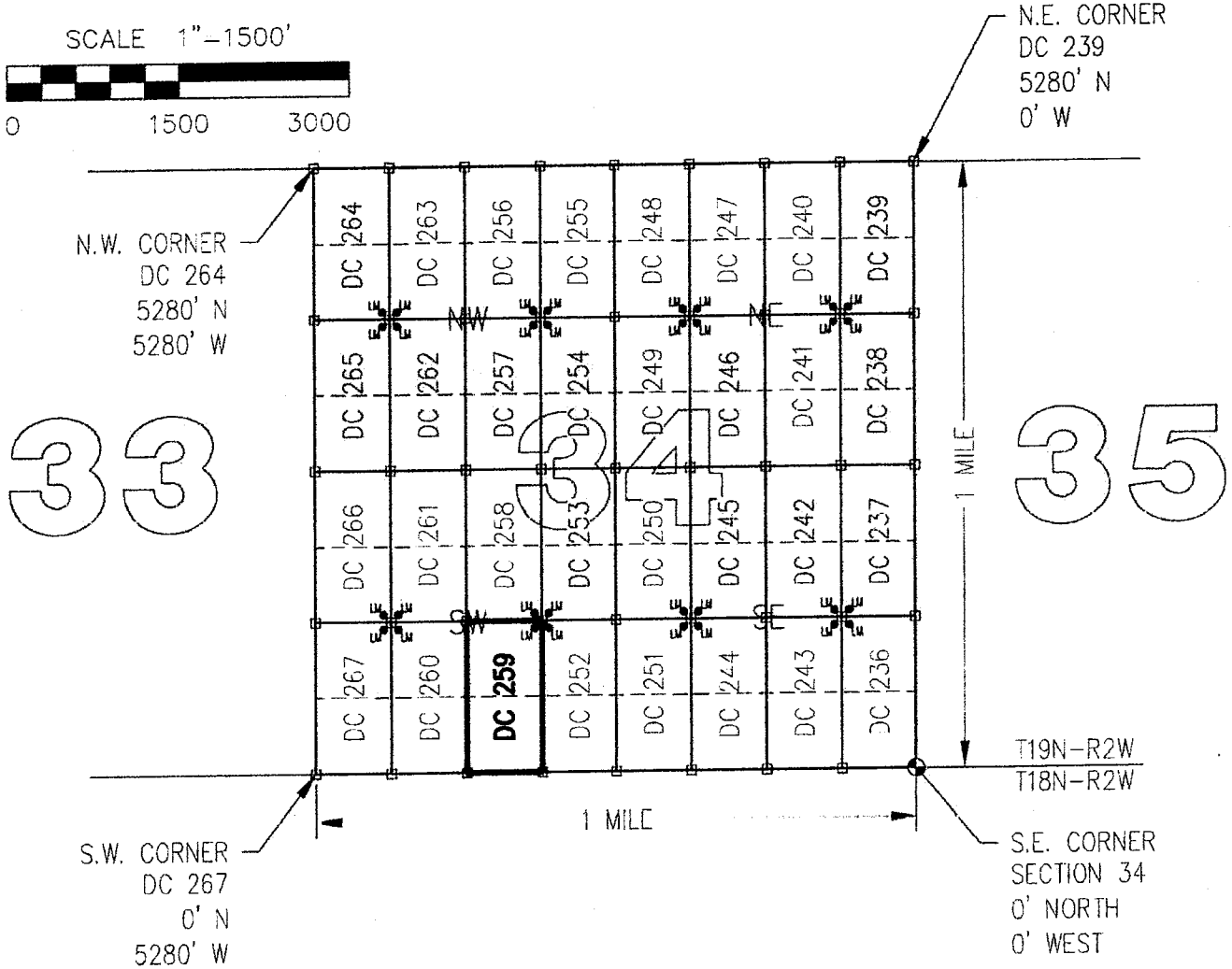

SW1/4, SE1/4, SW1/4 OF SECTION 34

T19N-R2W, G&SRM, YAVAPAI COUNTY, AZ

ALL CLAIMS ARE 1320' IN LENGTH & 660' IN WIDTH



SCALE 1"=1500'



CLAIM ACREAGE = 20 +/- ACRES

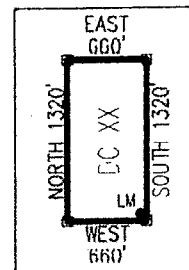
□ INDICATES CORNER OF PLACER CLAIM.
SET 2"x2"x5' WOODEN POST (TYPICAL).

LM • INDICATES LOCATION MONUMENT. SET 2"x2"x5' WOODEN POST (INSIDE THE PLACER CLAIM) 4' by 4' FROM A CORNER POST WITH A PLASTIC BOTTLE ATTACHED CONTAINING THE LOCATION NOTICE (TYPICAL).

LOCATORS: DRAKE CEMENT, LLC 5745
N Scottsdale Rd, Suite B-110,
Scottsdale, AZ 85250

TYPICAL CLAIM DETAIL

(NOT TO SCALE)




ATTENTION

Return to:
Mr. Marc A. Marra, Esq.
Fennemore Craig, P.C.
2394 E Camelback Rd, Suite 600
Phoenix AZ 85016-3429

**LOCATION NOTICE FOR PLACER MINING CLAIM
STATE OF ARIZONA, COUNTY OF YAVAPAI**

NOTICE IS HEREBY GIVEN that the **DC 259** Placer Mining claim has been located by:
DRAKE CEMENT, LLC
whose current mailing address is: 5745 N Scottsdale Rd,
Suite B-110, Scottsdale, AZ 85250



This Placer mining claim consists of approximately **20** acres.

The general course of this claim is **North to South** and it is situated in the Puntenney Mining District, Yavapai County, Arizona. This claim is **1320** feet in length and **660** feet in width. This claim is marked by five monuments, constructed of 2" x 2" wood posts extending 4' above the ground, one at each corner and one at the location monument for this claim.

The location monument on which this Location Notice is posted is situated within:

Section 34, Township 19 North, Range 2 West, Gila and Salt River Meridian, Yavapai County, Arizona.

The location monument is set inside the **Northeast** corner of this claim, approximately 4' **West** of the **East** line of the claim and 4' **South** of the **North** line of the claim.

This claim encompasses the following Quarter Section(s), Section(s), Township(s) and Range(s):

NW ¼, SE ¼, SW ¼ &

SW ¼, SE ¼, SW ¼,


Section 34, T19N-R2W, G&SRM, Yavapai County, Arizona.

Depicted on the attached claim map.

THE SOUTHEAST CORNER OF THIS CLAIM IS 0'± NORTH & 3300'± WEST OF THE SOUTHEAST CORNER OF SECTION 34, T19N-R2W.

Located, dated and posted on the ground this 11th day of March, 2016.

Drake Cement, LLC (Owner)

By: 
Jody A. Stone, RLS (Agent)

AMC 437714

"DC 259"

PLACER MINING CLAIM

NW1/4, SE1/4, SW1/4

&

SW1/4, SE1/4, SW1/4 OF SECTION 34

T19N-R2W, G&SRM, YAVAPAI COUNTY, AZ

ALL CLAIMS ARE 1320' IN LENGTH & 660' IN WIDTH



SCALE 1"=1500'



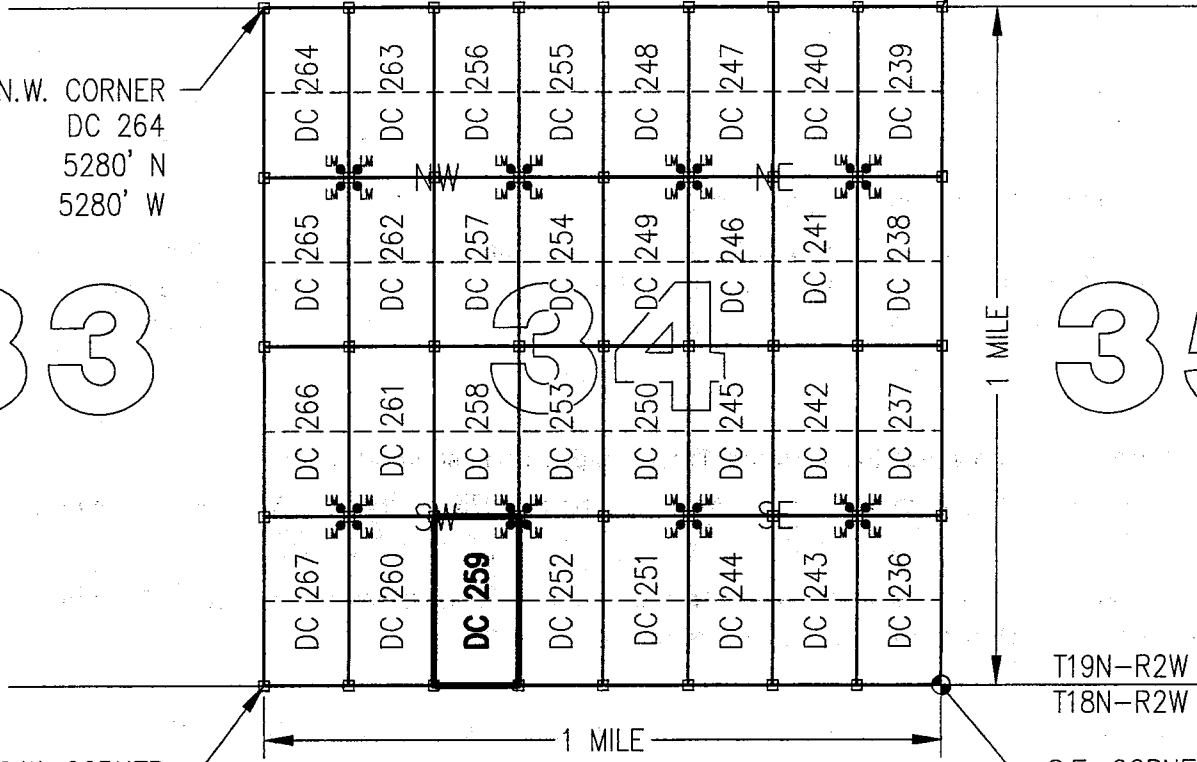
0 1500 3000

N.E. CORNER
DC 239
5280' N
0' W

N.W. CORNER
DC 264
5280' N
5280' W

33

35



S.W. CORNER
DC 267
0' N
5280' W

T19N-R2W
T18N-R2W

S.E. CORNER
SECTION 34
0' NORTH
0' WEST

CLAIM ACREAGE = 20 +/- ACRES

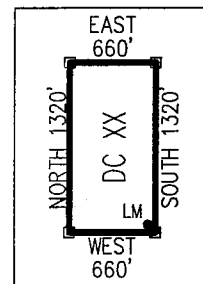
□ INDICATES CORNER OF PLACER CLAIM.
SET 2"x2"x5' WOODEN POST (TYPICAL).

LM • INDICATES LOCATION MONUMENT. SET 2"x2"x5' WOODEN
POST (INSIDE THE PLACER CLAIM) 4' by 4' FROM A
CORNER POST WITH A PLASTIC BOTTLE ATTACHED
CONTAINING THE LOCATION NOTICE (TYPICAL).

LOCATORS: DRAKE CEMENT, LLC 5745
N Scottsdale Rd, Suite B-110,
Scottsdale, AZ 85250

TYPICAL CLAIM DETAIL

(NOT TO SCALE)




ATLANTIC

Return to:
Mr. Marc A. Marra, Esq.
Fennemore Craig, P.C.
2394 E Camelback Rd, Suite 600
Phoenix AZ 85016-3429



**LOCATION NOTICE FOR PLACER MINING CLAIM
STATE OF ARIZONA, COUNTY OF YAVAPAI**

NOTICE IS HEREBY GIVEN that the **DC 260** Placer Mining claim has been located by:
DRAKE CEMENT, LLC
whose current mailing address is: 5745 N Scottsdale Rd,
Suite B-110, Scottsdale, AZ 85250



RECEIVED
TULSA AZ STATE OFFICE

This Placer mining claim consists of approximately **20** acres.

The general course of this claim is **North to South** and it is situated in the Puntenney Mining District, Yavapai County, Arizona. This claim is **1320** feet in length and **660** feet in width. This claim is marked by five monuments, constructed of 2" x 2" wood posts extending 4' above the ground, one at each corner and one at the location monument for this claim.

The location monument on which this Location Notice is posted is situated within:

Section 34, Township 19 North, Range 2 West, Gila and Salt River Meridian, Yavapai County, Arizona.

The location monument is set inside the **Northwest** corner of this claim, approximately 4' **East** of the **West** line of the claim and 4' **South** of the **North** line of the claim.

This claim encompasses the following Quarter Section(s), Section(s), Township(s) and Range(s):

NE ¼, SW ¼, SW ¼ &

SE ¼, SW ¼, SW ¼,

Section 34, T19N-R2W, G&SRM, Yavapai County, Arizona.

Depicted on the attached claim map.

THE SOUTHEAST CORNER OF THIS CLAIM IS 0'± NORTH & 3960'± WEST OF THE SOUTHEAST CORNER OF SECTION 34, T19N-R2W.

Located, dated and posted on the ground this 11th day of March, 2016.

Drake Cement, LLC (Owner)

By:

Jody A. Stone, RLS (Agent)

PHOENIX, ARIZONA

2016 APR 26 P 1:51

RECEIVED
TULSA AZ STATE OFFICE

AN 437115

"DC 260"

PLACER MINING CLAIM

NE1/4, SW1/4, SW1/4

&

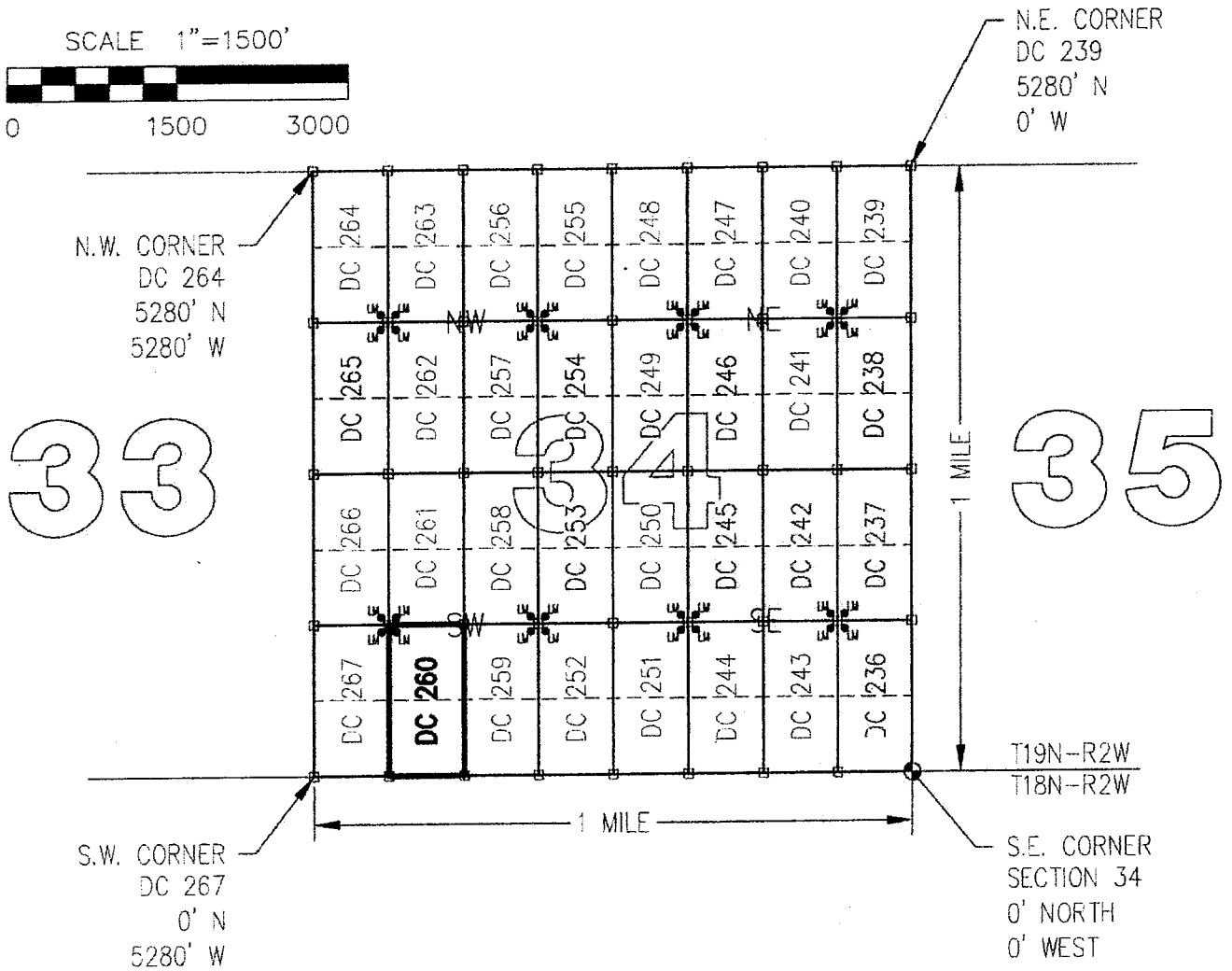
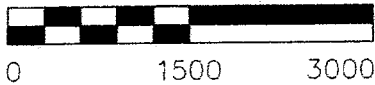
SE1/4, SW1/4, SW1/4 OF SECTION 34

T19N-R2W, G&SRM, YAVAPAI COUNTY, AZ

ALL CLAIMS ARE 1320' IN LENGTH & 660' IN WIDTH



SCALE 1"=1500'



CLAIM ACREAGE = 20 +/- ACRES

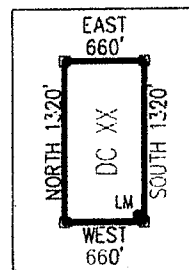
□ INDICATES CORNER OF PLACER CLAIM.
SET 2"x2"x5' WOODEN POST (TYPICAL).

LM • INDICATES LOCATION MONUMENT. SET 2"x2"x5' WOODEN POST (INSIDE THE PLACER CLAIM) 4' by 4' FROM A CORNER POST WITH A PLASTIC BOTTLE ATTACHED CONTAINING THE LOCATION NOTICE (TYPICAL).

LOCATORS: DRAKE CEMENT, LLC 5745
N Scottsdale Rd, Suite B-110,
Scottsdale, AZ 85250

TYPICAL CLAIM DETAIL

(NOT TO SCALE)




S11E11J115

Return to:
Mr. Marc A. Marra, Esq.
Fennemore Craig, P.C.
2394 E Camelback Rd, Suite 600
Phoenix AZ 85016-3429

**LOCATION NOTICE FOR PLACER MINING CLAIM
STATE OF ARIZONA, COUNTY OF YAVAPAI**

NOTICE IS HEREBY GIVEN that the **DC 260** Placer Mining claim has been located by:
DRAKE CEMENT, LLC
whose current mailing address is: 5745 N Scottsdale Rd,
Suite B-110, Scottsdale, AZ 85250



This Placer mining claim consists of approximately **20** acres.

The general course of this claim is **North to South** and it is situated in the Puntenney Mining District, Yavapai County, Arizona. This claim is **1320** feet in length and **660** feet in width. This claim is marked by five monuments, constructed of 2" x 2" wood posts extending 4' above the ground, one at each corner and one at the location monument for this claim.

The location monument on which this Location Notice is posted is situated within:

Section 34, Township 19 North, Range 2 West, Gila and Salt River Meridian, Yavapai County, Arizona.

The location monument is set inside the **Northwest** corner of this claim, approximately 4' **East** of the **West** line of the claim and 4' **South** of the **North** line of the claim.

This claim encompasses the following Quarter Section(s), Section(s), Township(s) and Range(s):

NE ¼, SW ¼, SW ¼ &

SE ¼, SW ¼, SW ¼,

Section 34, T19N-R2W, G&SRM, Yavapai County, Arizona.

Depicted on the attached claim map.

THE SOUTHEAST CORNER OF THIS CLAIM IS 0'± NORTH & 3960'± WEST OF THE SOUTHEAST CORNER OF SECTION 34, T19N-R2W.

Located, dated and posted on the ground this 11th day of March, 2016.

Drake Cement, LLC (Owner)

By:


Jody A. Stone, RLS (Agent)

AMC437715

"DC 260"

PLACER MINING CLAIM

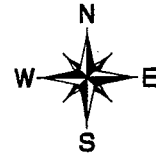
NE1/4, SW1/4, SW1/4

&

SE1/4, SW1/4, SW1/4 OF SECTION 34

T19N-R2W, G&SRM, YAVAPAI COUNTY, AZ

ALL CLAIMS ARE 1320' IN LENGTH & 660' IN WIDTH



SCALE 1"=1500'



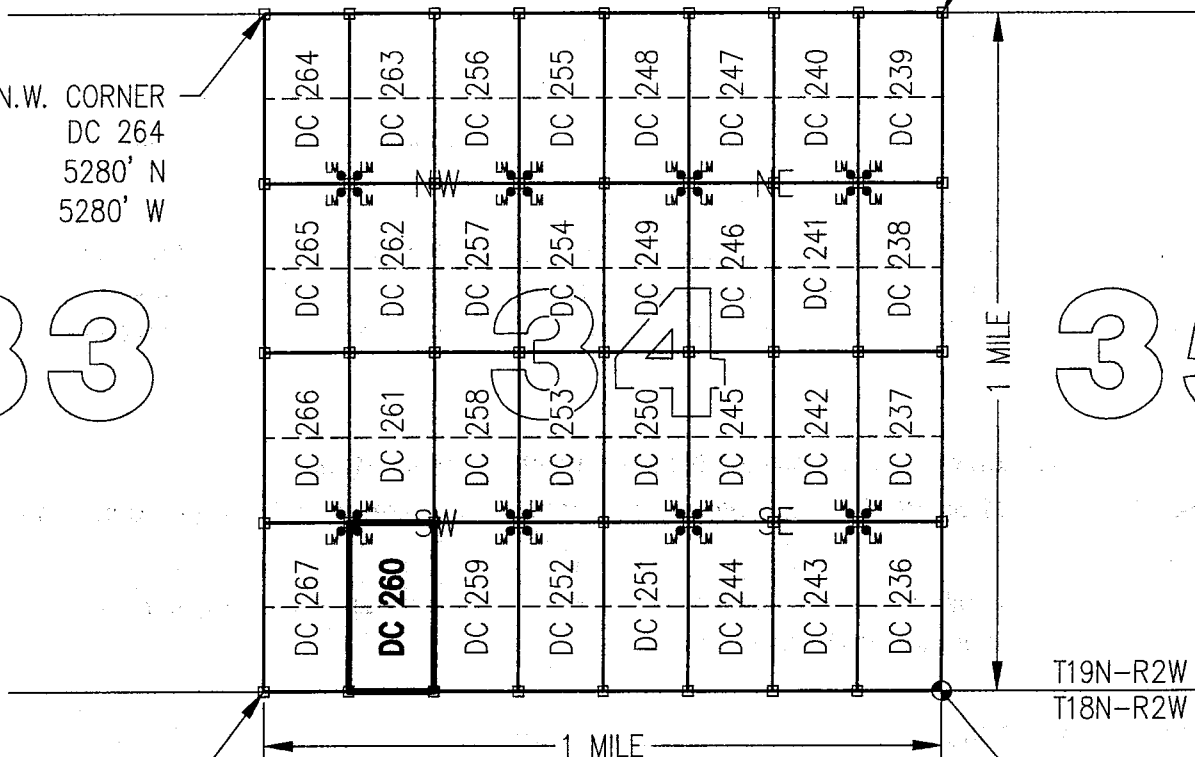
0 1500 3000

N.E. CORNER
DC 239
5280' N
0' W

N.W. CORNER
DC 264
5280' N
5280' W

33

35



1 MILE

T19N-R2W
T18N-R2W

S.W. CORNER
DC 267
0' N
5280' W

S.E. CORNER
SECTION 34
0' NORTH
0' WEST

CLAIM ACREAGE = 20 +/- ACRES

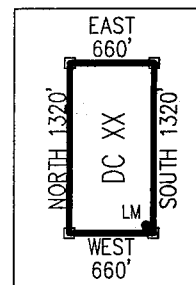
□ INDICATES CORNER OF PLACER CLAIM.
SET 2"x2"x5' WOODEN POST (TYPICAL).

LM • INDICATES LOCATION MONUMENT. SET 2"x2"x5' WOODEN POST (INSIDE THE PLACER CLAIM) 4' by 4' FROM A CORNER POST WITH A PLASTIC BOTTLE ATTACHED CONTAINING THE LOCATION NOTICE (TYPICAL).

LOCATORS: DRAKE CEMENT, LLC 5745
N Scottsdale Rd, Suite B-110,
Scottsdale, AZ 85250

TYPICAL CLAIM DETAIL

(NOT TO SCALE)




ANCI 37716

Return to:
Mr. Marc A. Marra, Esq.
Fennemore Craig, P.C.
2394 E Camelback Rd, Suite 600
Phoenix AZ 85016-3429



**LOCATION NOTICE FOR PLACER MINING CLAIM
STATE OF ARIZONA, COUNTY OF YAVAPAI**

NOTICE IS HEREBY GIVEN that the **DC 261** Placer Mining claim has been located by:
DRAKE CEMENT, LLC
whose current mailing address is: 5745 N Scottsdale Rd,
Suite B-110, Scottsdale, AZ 85250



RECEIVED
APR 13 2016

This Placer mining claim consists of approximately **20** acres.

The general course of this claim is **North to South** and it is situated in the Puntenney Mining District, Yavapai County, Arizona. This claim is **1320** feet in length and **660** feet in width. This claim is marked by five monuments, constructed of 2" x 2" wood posts extending 4' above the ground, one at each corner and one at the location monument for this claim.

The location monument on which this Location Notice is posted is situated within:

Section 34, Township 19 North, Range 2 West, Gila and Salt River Meridian, Yavapai County, Arizona.

The location monument is set inside the **Southwest** corner of this claim, approximately 4' **East** of the **West** line of the claim and 4' **North** of the **South** line of the claim.

This claim encompasses the following Quarter Section(s), Section(s), Township(s) and Range(s):

NE 1/4, NW 1/4, SW 1/4 &

SE 1/4, NW 1/4, SW 1/4,

Section 34, T19N-R2W, G&SRM, Yavapai County, Arizona.

Depicted on the attached claim map.

THE SOUTHEAST CORNER OF THIS CLAIM IS 1320'± NORTH & 3960'± WEST OF THE SOUTHEAST CORNER OF SECTION 34, T19N-R2W.

Located, dated and posted on the ground this 11th day of March, 2016.

Drake Cement, LLC (Owner)

By: 
Jody A. Stone, RLS (Agent)

PHOENIX, ARIZONA

2016 APR 26 P 1:51

RECEIVED
YAVAPAI COUNTY OFFICE

AMC437716

"DC 261"

PLACER MINING CLAIM

NE1/4, NW1/4, SW1/4

&

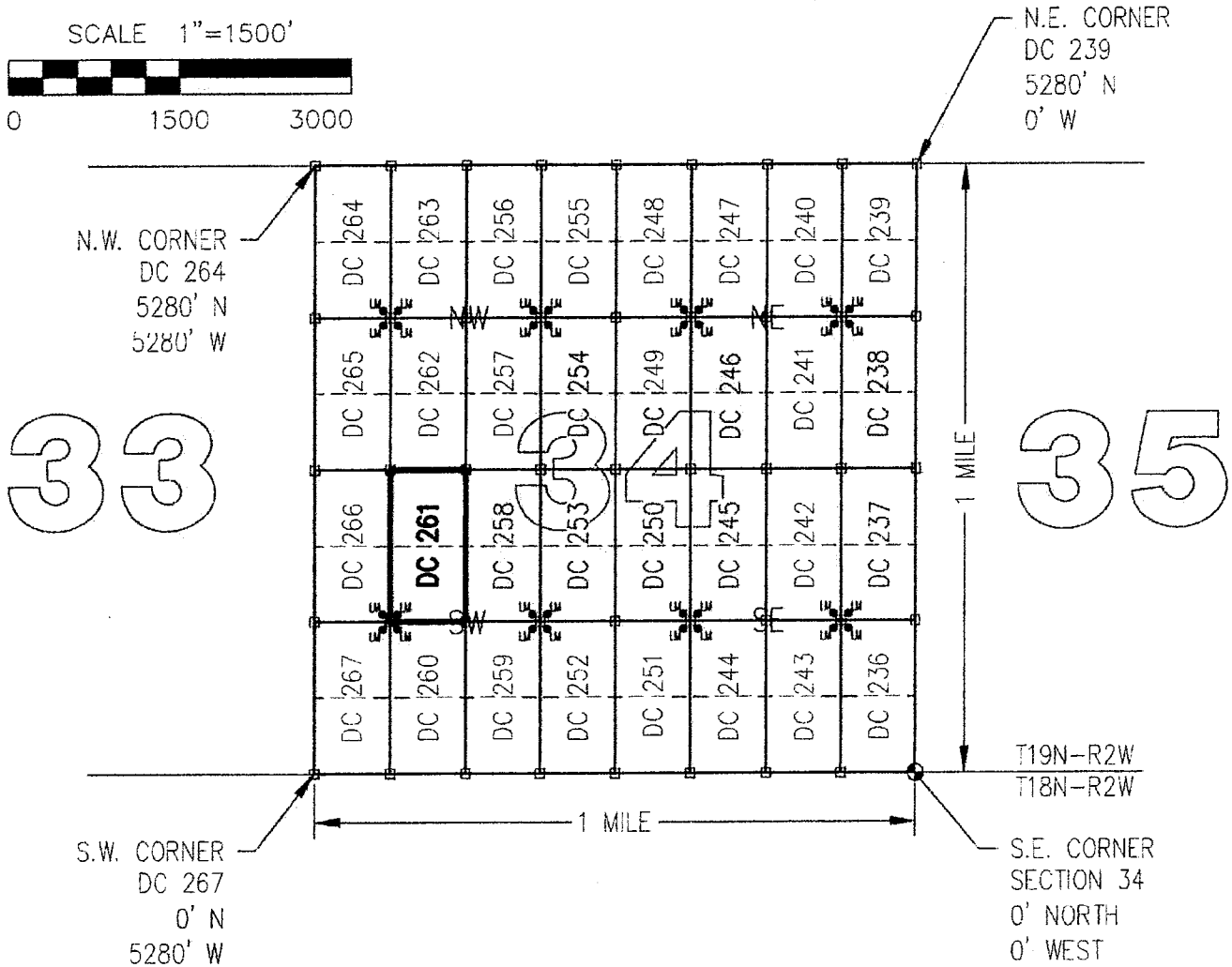

SE1/4, NW1/4, SW1/4 OF SECTION 34

T19N-R2W, G&SRM, YAVAPAI COUNTY, AZ

ALL CLAIMS ARE 1320' IN LENGTH & 660' IN WIDTH



SCALE 1"=1500'



CLAIM ACREAGE = 20 +/- ACRES

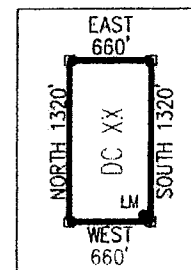
□ INDICATES CORNER OF PLACER CLAIM.
SET 2"x2"x5' WOODEN POST (TYPICAL).

LM • INDICATES LOCATION MONUMENT. SET 2"x2"x5' WOODEN POST (INSIDE THE PLACER CLAIM) 4' by 4' FROM A CORNER POST WITH A PLASTIC BOTTLE ATTACHED CONTAINING THE LOCATION NOTICE (TYPICAL).

LOCATORS: DRAKE CEMENT, LLC 5745
N Scottsdale Rd, Suite B-110,
Scottsdale, AZ 85250

TYPICAL CLAIM DETAIL

(NOT TO SCALE)




ANCHOR 3771b

Return to:
Mr. Marc A. Marra, Esq.
Fennemore Craig, P.C.
2394 E Camelback Rd, Suite 600
Phoenix AZ 85016-3429

**LOCATION NOTICE FOR PLACER MINING CLAIM
STATE OF ARIZONA, COUNTY OF YAVAPAI**

NOTICE IS HEREBY GIVEN that the **DC 261** Placer Mining claim has been located by:
DRAKE CEMENT, LLC
whose current mailing address is: 5745 N Scottsdale Rd,
Suite B-110, Scottsdale, AZ 85250



This Placer mining claim consists of approximately **20** acres.

The general course of this claim is **North to South** and it is situated in the Puntenney Mining District, Yavapai County, Arizona. This claim is **1320** feet in length and **660** feet in width. This claim is marked by five monuments, constructed of 2" x 2" wood posts extending 4' above the ground, one at each corner and one at the location monument for this claim.

The location monument on which this Location Notice is posted is situated within:

Section 34, Township 19 North, Range 2 West, Gila and Salt River Meridian, Yavapai County, Arizona.

The location monument is set inside the **Southwest** corner of this claim, approximately 4' **East** of the **West** line of the claim and 4' **North** of the **South** line of the claim.

This claim encompasses the following Quarter Section(s), Section(s), Township(s) and Range(s):

NE ¼, NW ¼, SW ¼ &

SE ¼, NW ¼, SW ¼,

Section 34, T19N-R2W, G&SRM, Yavapai County, Arizona.

Depicted on the attached claim map.

THE SOUTHEAST CORNER OF THIS CLAIM IS 1320± NORTH & 3960± WEST OF THE SOUTHEAST CORNER OF SECTION 34, T19N-R2W.

Located, dated and posted on the ground this 11th day of March, 2016.

Drake Cement, LLC (Owner)

By: 
Jody A. Stone, RLS (Agent)

AMC437116

"DC 261"

PLACER MINING CLAIM

NE1/4, NW1/4, SW1/4

&

SE1/4, NW1/4, SW1/4 OF SECTION 34

T19N-R2W, G&SRM, YAVAPAI COUNTY, AZ

ALL CLAIMS ARE 1320' IN LENGTH & 660' IN WIDTH



SCALE 1"=1500'



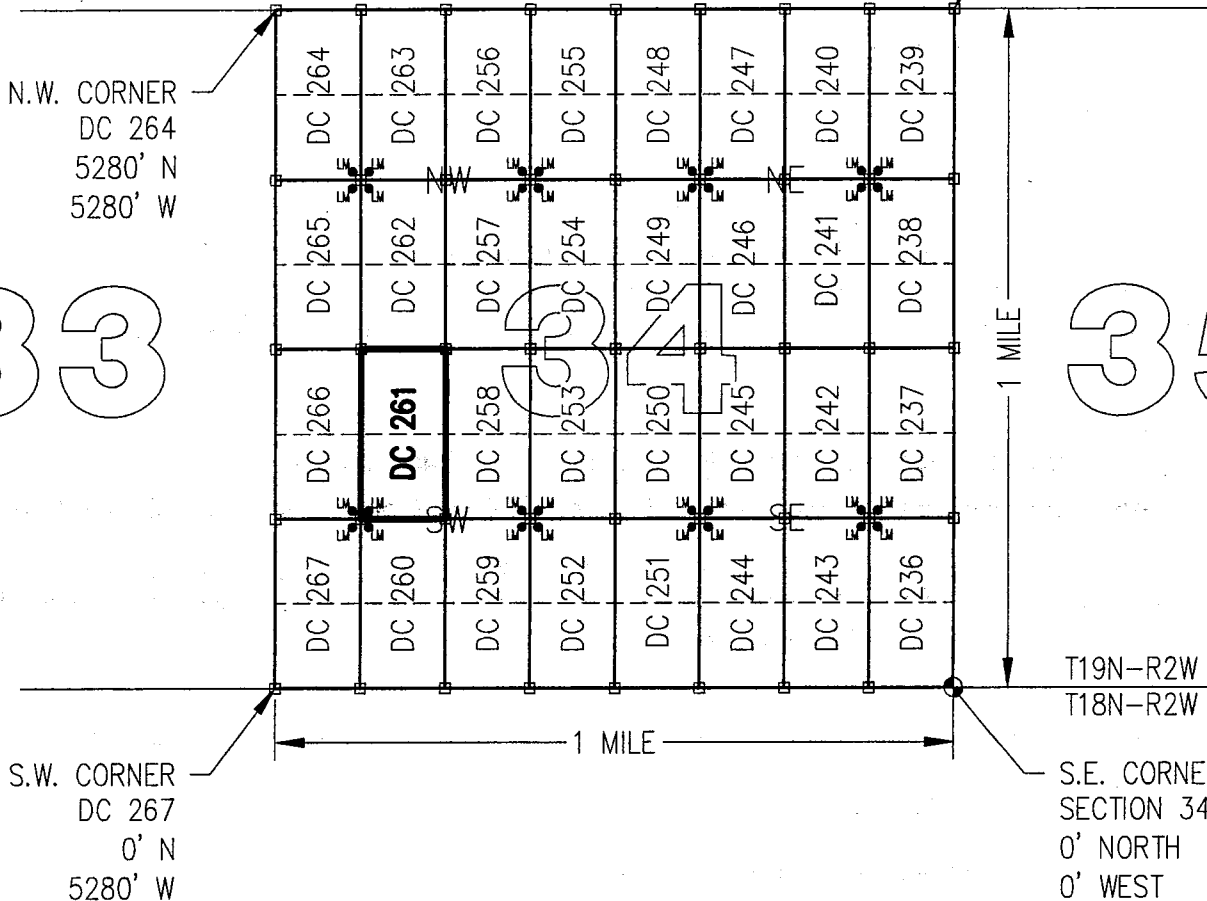
0 1500 3000

N.E. CORNER
DC 239
5280' N
0' W

N.W. CORNER
DC 264
5280' N
5280' W

33

35



CLAIM ACREAGE = 20 +/- ACRES

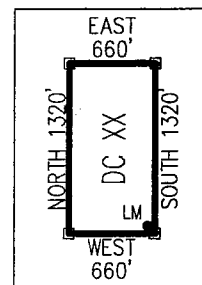
□ INDICATES CORNER OF PLACER CLAIM.
SET 2"x2"x5' WOODEN POST (TYPICAL).

LM • INDICATES LOCATION MONUMENT. SET 2"x2"x5' WOODEN
POST (INSIDE THE PLACER CLAIM) 4' by 4' FROM A
CORNER POST WITH A PLASTIC BOTTLE ATTACHED
CONTAINING THE LOCATION NOTICE (TYPICAL).

LOCATORS: DRAKE CEMENT, LLC 5745
N Scottsdale Rd, Suite B-110,
Scottsdale, AZ 85250

TYPICAL CLAIM DETAIL

(NOT TO SCALE)



AMC137716


Return to:
Mr. Marc A. Marra, Esq.
Fennemore Craig, P.C.
2394 E Camelback Rd, Suite 600
Phoenix AZ 85016-3429

2016-0017217 NML Page: 1 of 2
04/13/2016 11:59:45 AM
Leslie M. Hoffman
OFFICIAL RECORDS OF YAVAPAI COUNTY \$10.00
FENNEMORE CRAIG



**LOCATION NOTICE FOR PLACER MINING CLAIM
STATE OF ARIZONA, COUNTY OF YAVAPAI**

NOTICE IS HEREBY GIVEN that the **DC 262** Placer Mining claim has been located by:
DRAKE CEMENT, LLC
whose current mailing address is: 5745 N Scottsdale Rd,
Suite B-110, Scottsdale, AZ 85250



This Placer mining claim consists of approximately **20** acres.

The general course of this claim is **North to South** and it is situated in the Puntenney Mining District, Yavapai County, Arizona. This claim is **1320** feet in length and **660** feet in width. This claim is marked by five monuments, constructed of 2" x 2" wood posts extending 4' above the ground, one at each corner and one at the location monument for this claim.

The location monument on which this Location Notice is posted is situated within:

Section 34, Township 19 North, Range 2 West, Gila and Salt River Meridian, Yavapai County, Arizona.

The location monument is set inside the **Northwest** corner of this claim, approximately 4' **East** of the **West** line of the claim and 4' **South** of the **North** line of the claim.

This claim encompasses the following Quarter Section(s), Section(s), Township(s) and Range(s):

NE ¼, SW ¼, NW ¼ &

SE ¼, SW ¼, NW ¼,


Section 34, T19N-R2W, G&SRM, Yavapai County, Arizona.

Depicted on the attached claim map.

THE SOUTHEAST CORNER OF THIS CLAIM IS 2640'± NORTH & 3960'± WEST OF THE SOUTHEAST CORNER OF SECTION 34, T19N-R2W.

Located, dated and posted on the ground this 11th day of March, 2016.

Drake Cement, LLC (Owner)

By: 
Jody A. Stone, RLS (Agent)

RECEIVED
BLM AZ STATE OFFICE
2016 APR 26 PD 1:50
PHOENIX, ARIZONA

ANCI37117

"DC 262"

PLACER MINING CLAIM

NE1/4, SW1/4, NW1/4

&

SE1/4, SW1/4, NW1/4 OF SECTION 34

T19N-R2W, G&SRM, YAVAPAI COUNTY, AZ

ALL CLAIMS ARE 1320' IN LENGTH & 660' IN WIDTH



SCALE 1"=1500'



C

1500

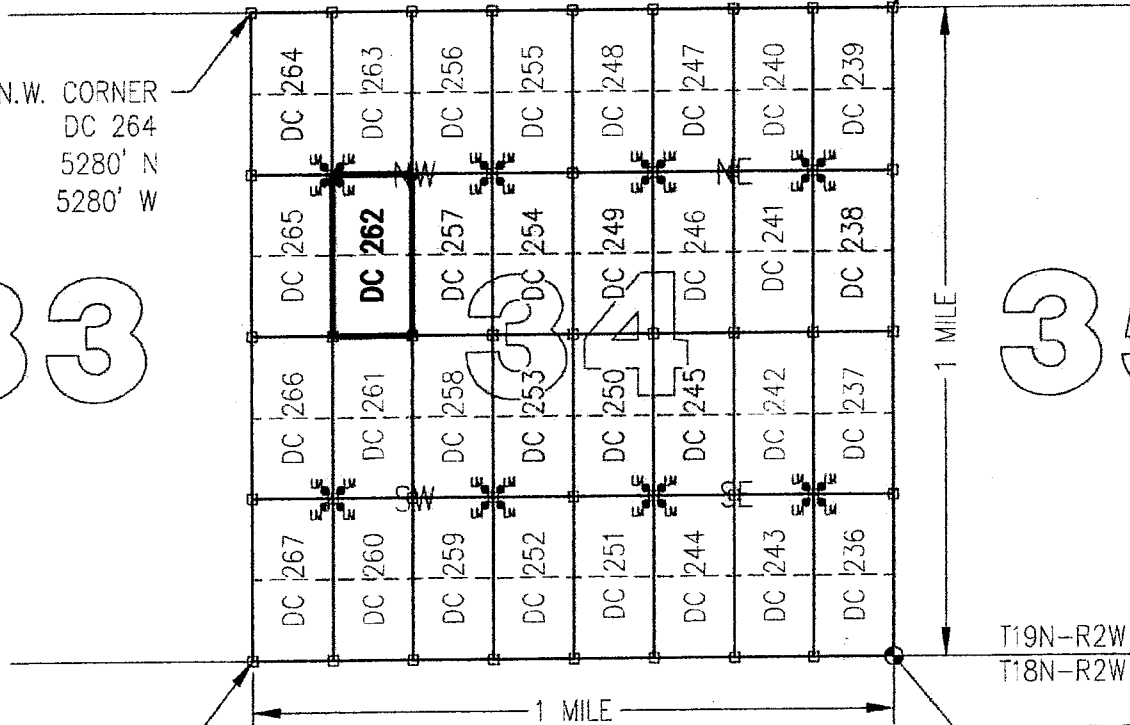
3000

N.E. CORNER
DC 239
5280' N
0' W

N.W. CORNER
DC 264
5280' N
5280' W

33

35



S.W. CORNER
DC 267
0' N
5280' W

S.E. CORNER
SECTION 34
0' NORTH
0' WEST

CLAIM ACREAGE = 20 +/- ACRES

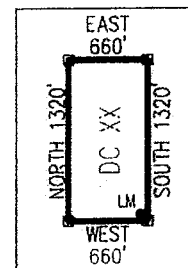
□ INDICATES CORNER OF PLACER CLAIM.
SET 2"x2"x5' WOODEN POST (TYPICAL).

LM • INDICATES LOCATION MONUMENT. SET 2"x2"x5' WOODEN
POST (INSIDE THE PLACER CLAIM) 4' by 4' FROM A
CORNER POST WITH A PLASTIC BOTTLE ATTACHED
CONTAINING THE LOCATION NOTICE (TYPICAL).

LOCATORS: DRAKE CEMENT, LLC 5745
N Scottsdale Rd, Suite B-110,
Scottsdale, AZ 85250

TYPICAL CLAIM DETAIL

(NOT TO SCALE)




ARC 437117

Return to:
Mr. Marc A. Marra, Esq.
Fennemore Craig, P.C.
2394 E Camelback Rd, Suite 600
Phoenix AZ 85016-3429

**LOCATION NOTICE FOR PLACER MINING CLAIM
STATE OF ARIZONA, COUNTY OF YAVAPAI**

NOTICE IS HEREBY GIVEN that the **DC 262** Placer Mining claim has been located by:
DRAKE CEMENT, LLC
whose current mailing address is: 5745 N Scottsdale Rd,
Suite B-110, Scottsdale, AZ 85250



This Placer mining claim consists of approximately **20** acres.

The general course of this claim is **North to South** and it is situated in the Puntenney Mining District, Yavapai County, Arizona. This claim is **1320** feet in length and **660** feet in width. This claim is marked by five monuments, constructed of 2" x 2" wood posts extending 4' above the ground, one at each corner and one at the location monument for this claim.

The location monument on which this Location Notice is posted is situated within:

Section 34, Township 19 North, Range 2 West, Gila and Salt River Meridian, Yavapai County, Arizona.

The location monument is set inside the **Northwest** corner of this claim, approximately 4' **East** of the **West** line of the claim and 4' **South** of the **North** line of the claim.

This claim encompasses the following Quarter Section(s), Section(s), Township(s) and Range(s):

NE ¼, SW ¼, NW ¼ &

SE ¼, SW ¼, NW ¼,

Section 34, T19N-R2W, G&SRM, Yavapai County, Arizona.

Depicted on the attached claim map.

THE SOUTHEAST CORNER OF THIS CLAIM IS 2640'± NORTH & 3960'± WEST OF THE SOUTHEAST CORNER OF SECTION 34, T19N-R2W.

Located, dated and posted on the ground this 11th day of March, 2016.

Drake Cement, LLC (Owner)

By:


Jody A. Stone, RLS (Agent)

AMC437717

"DC 262"

PLACER MINING CLAIM

NE1/4, SW1/4, NW1/4

&

SE1/4, SW1/4, NW1/4 OF SECTION 34

T19N-R2W, G&SRM, YAVAPAI COUNTY, AZ

ALL CLAIMS ARE 1320' IN LENGTH & 660' IN WIDTH



SCALE 1"=1500'



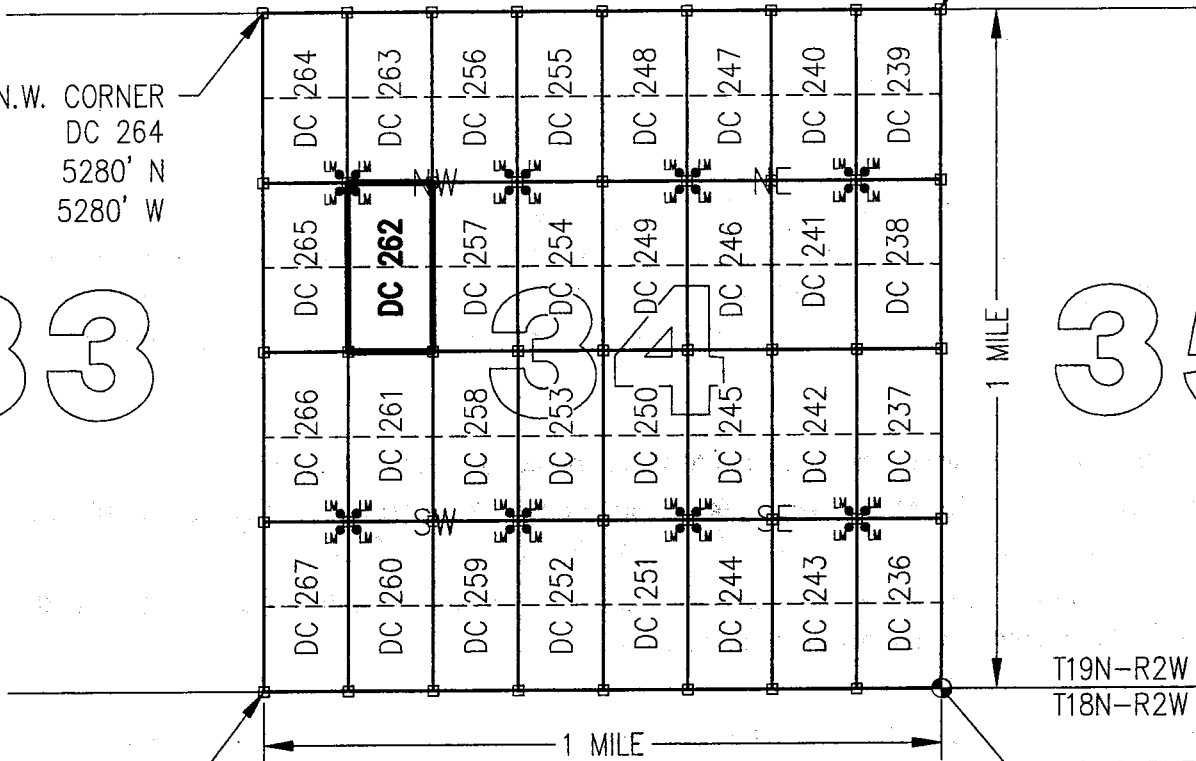
0 1500 3000

N.E. CORNER
DC 239
5280' N
0' W

N.W. CORNER
DC 264
5280' N
5280' W

33

35



S.W. CORNER
DC 267
0' N
5280' W

T19N-R2W
T18N-R2W

S.E. CORNER
SECTION 34
0' NORTH
0' WEST

CLAIM ACREAGE = 20 +/- ACRES

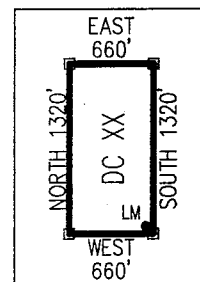
□ INDICATES CORNER OF PLACER CLAIM.
SET 2"x2"x5' WOODEN POST (TYPICAL).

LM • INDICATES LOCATION MONUMENT. SET 2"x2"x5' WOODEN
POST (INSIDE THE PLACER CLAIM) 4' by 4' FROM A
CORNER POST WITH A PLASTIC BOTTLE ATTACHED
CONTAINING THE LOCATION NOTICE (TYPICAL).

LOCATORS: DRAKE CEMENT, LLC 5745
N Scottsdale Rd, Suite B-110,
Scottsdale, AZ 85250

TYPICAL CLAIM DETAIL

(NOT TO SCALE)




ARC 437117

Return to:
Mr. Marc A. Marra, Esq.
Fennemore Craig, P.C.
2394 E Camelback Rd, Suite 600
Phoenix AZ 85016-3429



**LOCATION NOTICE FOR PLACER MINING CLAIM
STATE OF ARIZONA, COUNTY OF YAVAPAI**

NOTICE IS HEREBY GIVEN that the **DC 263** Placer Mining claim has been located by:
DRAKE CEMENT, LLC
whose current mailing address is: 5745 N Scottsdale Rd,
Suite B-110, Scottsdale, AZ 85250



This Placer mining claim consists of approximately **20** acres.

The general course of this claim is **North to South** and it is situated in the Puntenney Mining District, Yavapai County, Arizona. This claim is **1320** feet in length and **660** feet in width. This claim is marked by five monuments, constructed of 2" x 2" wood posts extending 4' above the ground, one at each corner and one at the location monument for this claim.

The location monument on which this Location Notice is posted is situated within:

Section 34, Township 19 North, Range 2 West, Gila and Salt River Meridian, Yavapai County, Arizona.

The location monument is set inside the **Southwest** corner of this claim, approximately 4' **East** of the **West** line of the claim and 4' **North** of the **South** line of the claim.

This claim encompasses the following Quarter Section(s), Section(s), Township(s) and Range(s):

NE ¼, NW ¼, NW ¼ &

SE ¼, NW ¼, NW ¼,

Section 34, T19N-R2W, G&SRM, Yavapai County, Arizona.

Depicted on the attached claim map.

THE SOUTHEAST CORNER OF THIS CLAIM IS 3960'± NORTH & 3960'± WEST OF THE SOUTHEAST CORNER OF SECTION 34, T19N-R2W.

Located, dated and posted on the ground this 11th day of March, 2016.

Drake Cement, LLC (Owner)

By: 
Jody A. Stone, RLS (Agent)

RECEIVED
YAVAPAI STATE OFFICE
2016 APR 26 P 1:50
YAVAPAI, ARIZONA

AMC437118

"DC 263"

PLACER MINING CLAIM

NE1/4, NW1/4, NW1/4

&

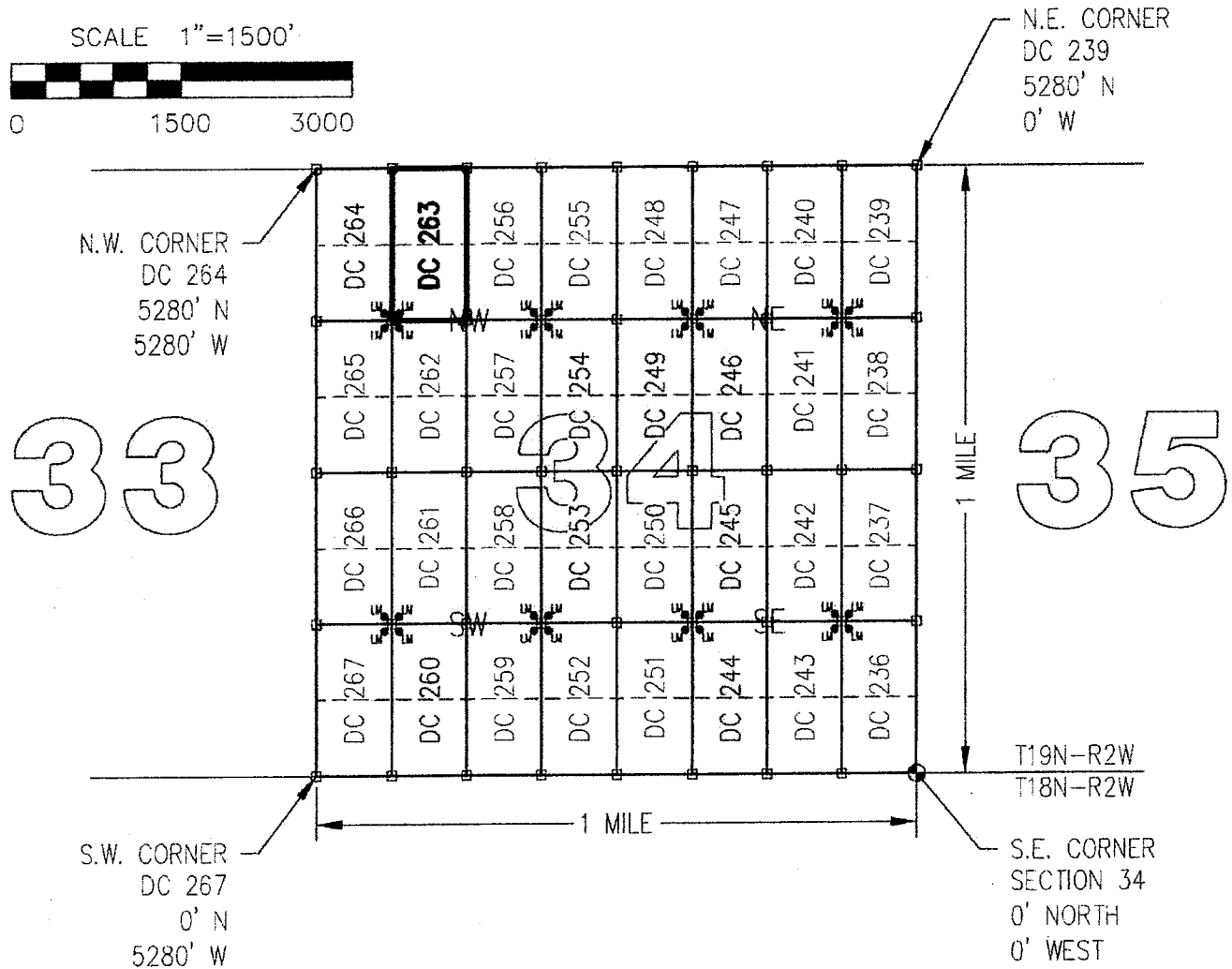
SE1/4, NW1/4, NW1/4 OF SECTION 34

T19N-R2W, G&SRM, YAVAPAI COUNTY, AZ

ALL CLAIMS ARE 1320' IN LENGTH & 660' IN WIDTH



SCALE 1"=1500'



CLAIM ACREAGE = 20 +/- ACRES

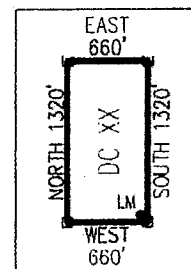
□ INDICATES CORNER OF PLACER CLAIM.
SET 2"x2"x5' WOODEN POST (TYPICAL).

LM • INDICATES LOCATION MONUMENT. SET 2"x2"x5' WOODEN
POST (INSIDE THE PLACER CLAIM) 4' by 4' FROM A
CORNER POST WITH A PLASTIC BOTTLE ATTACHED
CONTAINING THE LOCATION NOTICE (TYPICAL).

LOCATORS: DRAKE CEMENT, LLC 5745
N Scottsdale Rd, Suite B-110,
Scottsdale, AZ 85250

TYPICAL CLAIM DETAIL

(NOT TO SCALE)




ANCH 37718

Return to:
Mr. Marc A. Marra, Esq.
Fennemore Craig, P.C.
2394 E Camelback Rd, Suite 600
Phoenix AZ 85016-3429

**LOCATION NOTICE FOR PLACER MINING CLAIM
STATE OF ARIZONA, COUNTY OF YAVAPAI**

NOTICE IS HEREBY GIVEN that the **DC 263** Placer Mining claim has been located by:
DRAKE CEMENT, LLC
whose current mailing address is: 5745 N Scottsdale Rd,
Suite B-110, Scottsdale, AZ 85250



This Placer mining claim consists of approximately **20** acres.

The general course of this claim is **North to South** and it is situated in the Puntenney Mining District, Yavapai County, Arizona. This claim is **1320** feet in length and **660** feet in width. This claim is marked by five monuments, constructed of 2" x 2" wood posts extending 4' above the ground, one at each corner and one at the location monument for this claim.

The location monument on which this Location Notice is posted is situated within:

Section 34, Township 19 North, Range 2 West, Gila and Salt River Meridian, Yavapai County, Arizona.

The location monument is set inside the **Southwest** corner of this claim, approximately 4' **East** of the **West** line of the claim and 4' **North** of the **South** line of the claim.

This claim encompasses the following Quarter Section(s), Section(s), Township(s) and Range(s):

NE ¼, NW ¼, NW ¼ &

SE ¼, NW ¼, NW ¼,

Section 34, T19N-R2W, G&SRM, Yavapai County, Arizona.


Depicted on the attached claim map.

THE SOUTHEAST CORNER OF THIS CLAIM IS 3960'± NORTH & 3960'± WEST OF THE SOUTHEAST CORNER OF SECTION 34, T19N-R2W.

Located, dated and posted on the ground this 11th day of March, 2016.

Drake Cement, LLC (Owner)

By:


Jody A. Stone, RLS (Agent)

AMC437718

"DC 263"

PLACER MINING CLAIM

NE1/4, NW1/4, NW1/4

&


SE1/4, NW1/4, NW1/4 OF SECTION 34

T19N-R2W, G&SRM, YAVAPAI COUNTY, AZ

ALL CLAIMS ARE 1320' IN LENGTH & 660' IN WIDTH



SCALE 1"=1500'

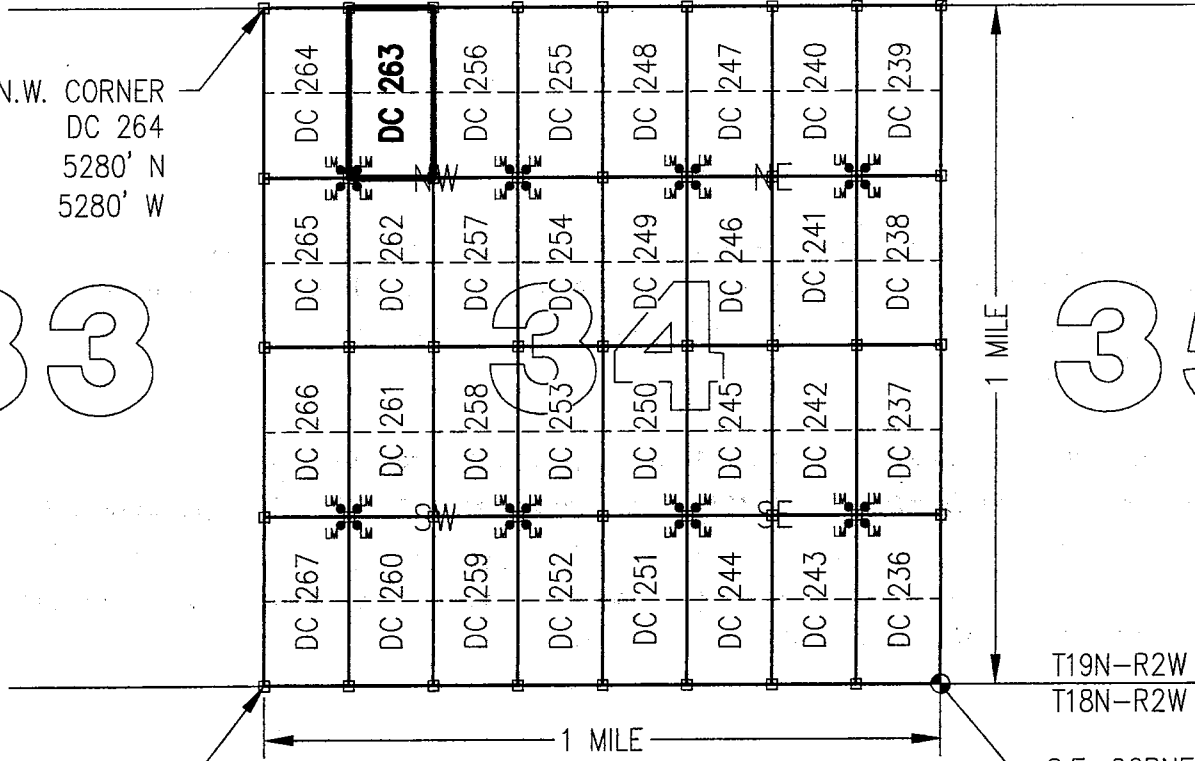


N.E. CORNER
DC 239
5280' N
0' W

N.W. CORNER
DC 264
5280' N
5280' W

33

35



S.W. CORNER
DC 267
0' N
5280' W

T19N-R2W
T18N-R2W

S.E. CORNER
SECTION 34
0' NORTH
0' WEST

CLAIM ACREAGE = 20 +/- ACRES

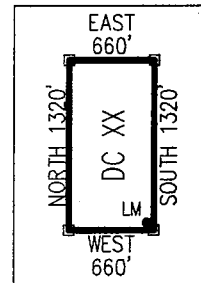
□ INDICATES CORNER OF PLACER CLAIM.
SET 2"x2"x5' WOODEN POST (TYPICAL).

LM • INDICATES LOCATION MONUMENT. SET 2"x2"x5' WOODEN POST (INSIDE THE PLACER CLAIM) 4' by 4' FROM A CORNER POST WITH A PLASTIC BOTTLE ATTACHED CONTAINING THE LOCATION NOTICE (TYPICAL).

LOCATORS: DRAKE CEMENT, LLC 5745
N Scottsdale Rd, Suite B-110,
Scottsdale, AZ 85250

TYPICAL CLAIM DETAIL

(NOT TO SCALE)




181113114V

Return to:
Mr. Marc A. Marra, Esq.
Fennemore Craig, P.C.
2394 E Camelback Rd, Suite 600
Phoenix AZ 85016-3429



**LOCATION NOTICE FOR PLACER MINING CLAIM
STATE OF ARIZONA, COUNTY OF YAVAPAI**

NOTICE IS HEREBY GIVEN that the **DC 264** Placer Mining claim has been located by:
DRAKE CEMENT, LLC
whose current mailing address is: 5745 N Scottsdale Rd,
Suite B-110, Scottsdale, AZ 85250



This Placer mining claim consists of approximately **20** acres.

The general course of this claim is **North to South** and it is situated in the Puntenney Mining District, Yavapai County, Arizona. This claim is **1320** feet in length and **660** feet in width. This claim is marked by five monuments, constructed of 2" x 2" wood posts extending 4' above the ground, one at each corner and one at the location monument for this claim.

The location monument on which this Location Notice is posted is situated within:

Section 34, Township 19 North, Range 2 West, Gila and Salt River Meridian, Yavapai County, Arizona.

The location monument is set inside the **Southeast** corner of this claim, approximately 4' **West** of the **East** line of the claim and 4' **North** of the **South** line of the claim.

This claim encompasses the following Quarter Section(s), Section(s), Township(s) and Range(s):

NW ¼, NW ¼, NW ¼ &

SW ¼, NW ¼, NW ¼,


Section 34, T19N-R2W, G&SRM, Yavapai County, Arizona.

Depicted on the attached claim map.

THE SOUTHEAST CORNER OF THIS CLAIM IS 3960'± NORTH & 4620'± WEST OF THE SOUTHEAST CORNER OF SECTION 34, T19N-R2W.

Located, dated and posted on the ground this 11th day of March, 2016.

Drake Cement, LLC (Owner)

By: 
Jody A. Stone, RLS (Agent)

RECEIVED
PLM AZ STATE OFFICE
2016 APR 26 P 1:50
YAVAPAI, ARIZONA

AN0437119

"DC 264"

PLACER MINING CLAIM

NW1/4, NW1/4, NW1/4

&

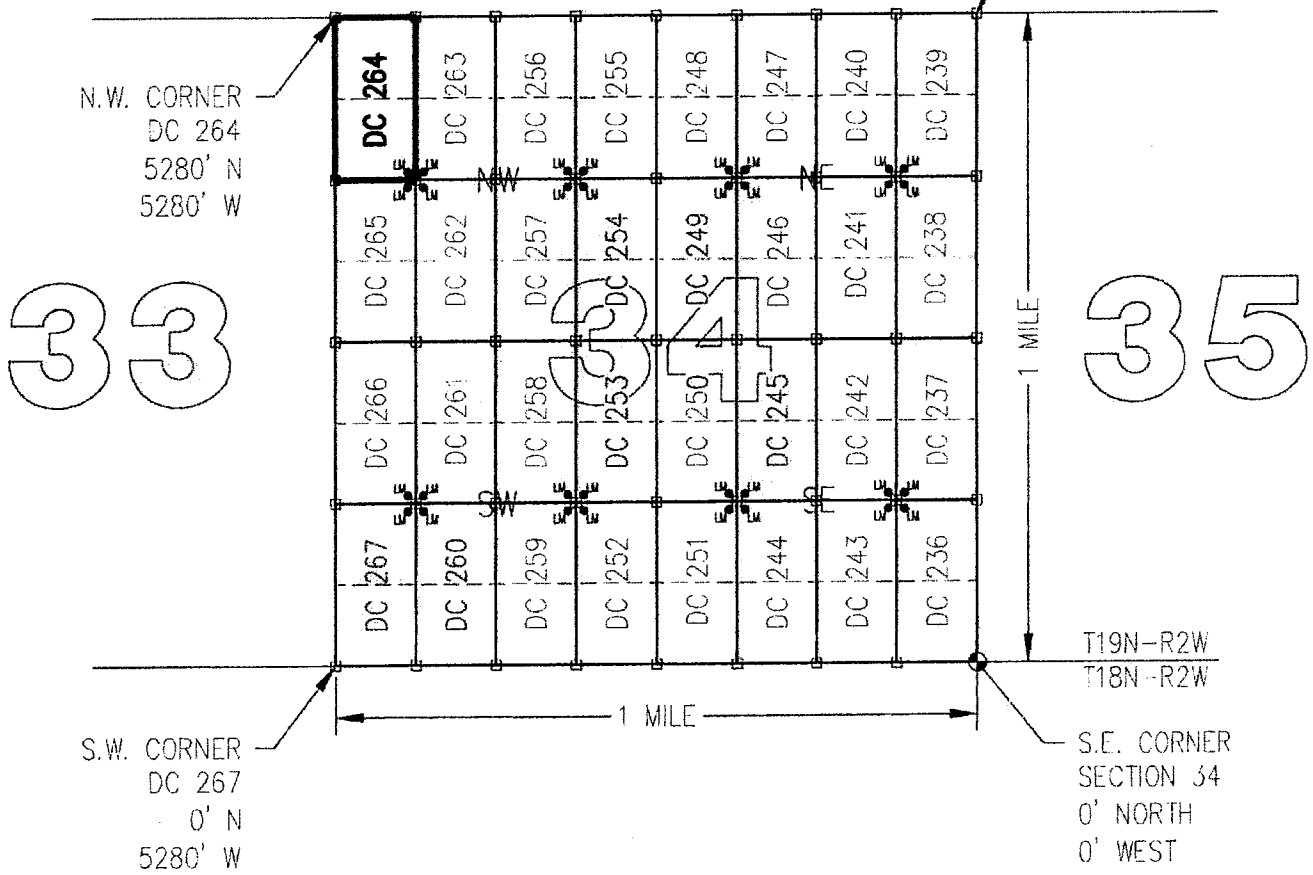
SW1/4, NW1/4, NW1/4 OF SECTION 34

T19N-R2W, G&SRM, YAVAPAI COUNTY, AZ

ALL CLAIMS ARE 1320' IN LENGTH & 660' IN WIDTH



SCALE 1"=1500'



CLAIM ACREAGE = 20 +/- ACRES

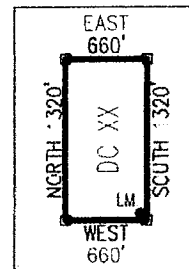
□ INDICATES CORNER OF PLACER CLAIM.
SET 2"x2"x5' WOODEN POST (TYPICAL).

LM • INDICATES LOCATION MONUMENT. SET 2"x2"x5' WOODEN POST (INSIDE THE PLACER CLAIM) 4' by 4' FROM A CORNER POST WITH A PLASTIC BOTTLE ATTACHED CONTAINING THE LOCATION NOTICE (TYPICAL).

LOCATORS: DRAKE CEMENT, LLC 5/45
N Scottsdale Rd, Suite B-110,
Scottsdale, AZ 85250

TYPICAL CLAIM DETAIL

(NOT TO SCALE)



ANCL137119

Return to:
Mr. Marc A. Marra, Esq.
Fennemore Craig, P.C.
2394 E Camelback Rd, Suite 600
Phoenix AZ 85016-3429

**LOCATION NOTICE FOR PLACER MINING CLAIM
STATE OF ARIZONA, COUNTY OF YAVAPAI**

NOTICE IS HEREBY GIVEN that the **DC 264** Placer Mining claim has been located by:
DRAKE CEMENT, LLC
whose current mailing address is: 5745 N Scottsdale Rd,
Suite B-110, Scottsdale, AZ 85250

BLM Date Stamp	2016 APR - 7 A 11: 15 PHOENIX, ARIZONA
----------------------	---

RECEIVED
BLM AZ STATE OFFICE

This Placer mining claim consists of approximately **20** acres.

The general course of this claim is **North to South** and it is situated in the Puntenney Mining District, Yavapai County, Arizona. This claim is **1320** feet in length and **660** feet in width. This claim is marked by five monuments, constructed of 2" x 2" wood posts extending 4' above the ground, one at each corner and one at the location monument for this claim.

The location monument on which this Location Notice is posted is situated within:

Section 34, Township 19 North, Range 2 West, Gila and Salt River Meridian, Yavapai County, Arizona.

The location monument is set inside the **Southeast** corner of this claim, approximately 4' **West** of the **East** line of the claim and 4' **North** of the **South** line of the claim.

This claim encompasses the following Quarter Section(s), Section(s), Township(s) and Range(s):

NW ¼, NW ¼, NW ¼ &

SW ¼, NW ¼, NW ¼,

Section 34, T19N-R2W, G&SRM, Yavapai County, Arizona.


Depicted on the attached claim map.

THE SOUTHEAST CORNER OF THIS CLAIM IS 3960'± NORTH & 4620'± WEST OF THE SOUTHEAST CORNER OF SECTION 34, T19N-R2W.

Located, dated and posted on the ground this 11th day of March, 2016.

Drake Cement, LLC (Owner)

By:


Jody A. Stone, RLS (Agent)

AMC437719

"DC 264"

PLACER MINING CLAIM

NW1/4, NW1/4, NW1/4

&

SW1/4, NW1/4, NW1/4 OF SECTION 34

T19N-R2W, G&SRM, YAVAPAI COUNTY, AZ

ALL CLAIMS ARE 1320' IN LENGTH & 660' IN WIDTH



SCALE 1"=1500'



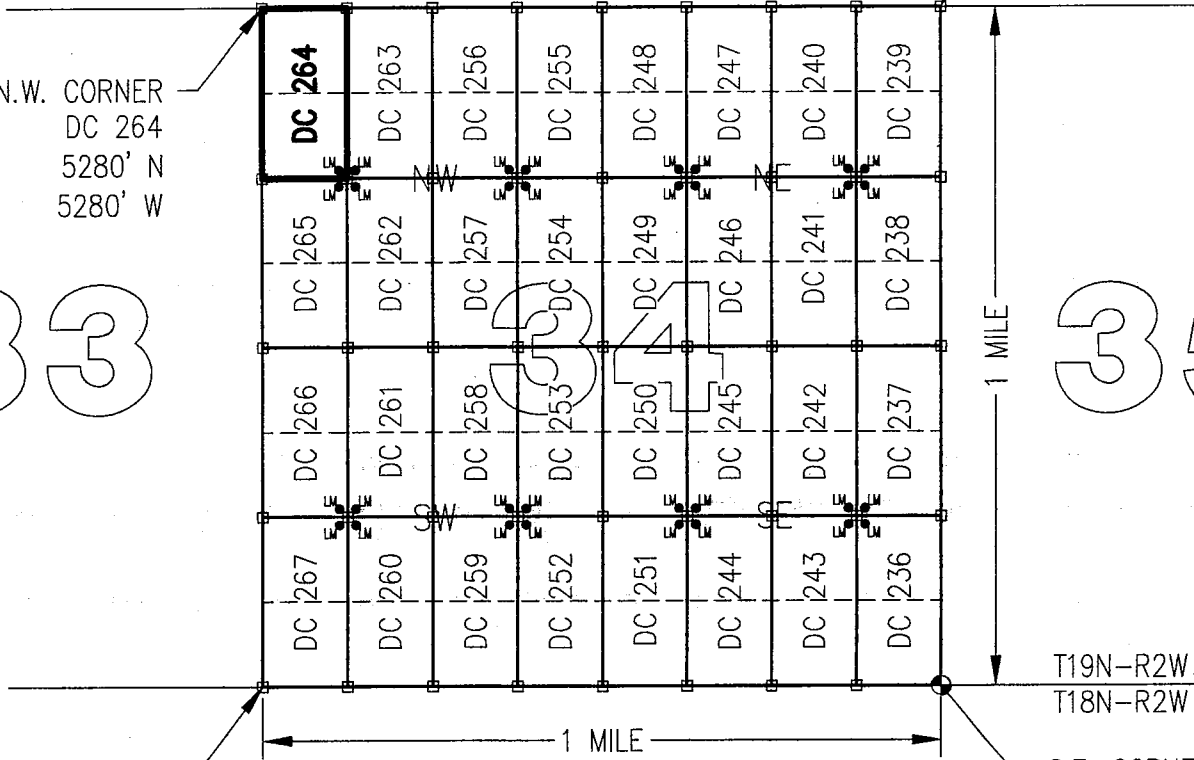
0 1500 3000

N.E. CORNER
DC 239
5280' N
0' W

N.W. CORNER
DC 264
5280' N
5280' W

33

35



S.W. CORNER
DC 267
0' N
5280' W

T19N-R2W
T18N-R2W

S.E. CORNER
SECTION 34
0' NORTH
0' WEST

CLAIM ACREAGE = 20 +/- ACRES

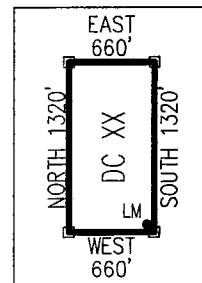
□ INDICATES CORNER OF PLACER CLAIM.
SET 2"x2"x5' WOODEN POST (TYPICAL).

LM • INDICATES LOCATION MONUMENT. SET 2"x2"x5' WOODEN
POST (INSIDE THE PLACER CLAIM) 4' by 4' FROM A
CORNER POST WITH A PLASTIC BOTTLE ATTACHED
CONTAINING THE LOCATION NOTICE (TYPICAL).

LOCATORS: DRAKE CEMENT, LLC 5745
N Scottsdale Rd, Suite B-110,
Scottsdale, AZ 85250

TYPICAL CLAIM DETAIL

(NOT TO SCALE)




ARL 37719

Return to:
Mr. Marc A. Marra, Esq.
Fennemore Craig, P.C.
2394 E Camelback Rd, Suite 600
Phoenix AZ 85016-3429



**LOCATION NOTICE FOR PLACER MINING CLAIM
STATE OF ARIZONA, COUNTY OF YAVAPAI**

NOTICE IS HEREBY GIVEN that the **DC 265** Placer Mining claim has been located by:
DRAKE CEMENT, LLC
whose current mailing address is: 5745 N Scottsdale Rd,
Suite B-110, Scottsdale, AZ 85250



RECEIVED
BLM AZ STATE OFFICE

This Placer mining claim consists of approximately **20** acres.

The general course of this claim is **North to South** and it is situated in the Puntteney Mining District, Yavapai County, Arizona. This claim is **1320** feet in length and **660** feet in width. This claim is marked by five monuments, constructed of 2" x 2" wood posts extending 4' above the ground, one at each corner and one at the location monument for this claim.

The location monument on which this Location Notice is posted is situated within:

Section 34, Township 19 North, Range 2 West, Gila and Salt River Meridian, Yavapai County, Arizona.

The location monument is set inside the **Northeast** corner of this claim, approximately 4' **West** of the **East** line of the claim and 4' **South** of the **North** line of the claim.

This claim encompasses the following Quarter Section(s), Section(s), Township(s) and Range(s):

NW ¼, SW ¼, NW ¼ &

SW ¼, SW ¼, NW ¼,


Section 34, T19N-R2W, G&SRM, Yavapai County, Arizona.

Depicted on the attached claim map.

THE SOUTHEAST CORNER OF THIS CLAIM IS 2640'± NORTH & 4620'± WEST OF THE SOUTHEAST CORNER OF SECTION 34, T19N-R2W.

Located, dated and posted on the ground this 11th day of March, 2016.

Drake Cement, LLC (Owner)

By: 
Jody A. Stone, RLS (Agent)

RECEIVED
BLM AZ STATE OFFICE
2016 APR 26 P 1:50
YAVAPAI, ARIZONA

AMC437720

"DC 265"
PLACER MINING CLAIM
 NW1/4, SW1/4, NW1/4

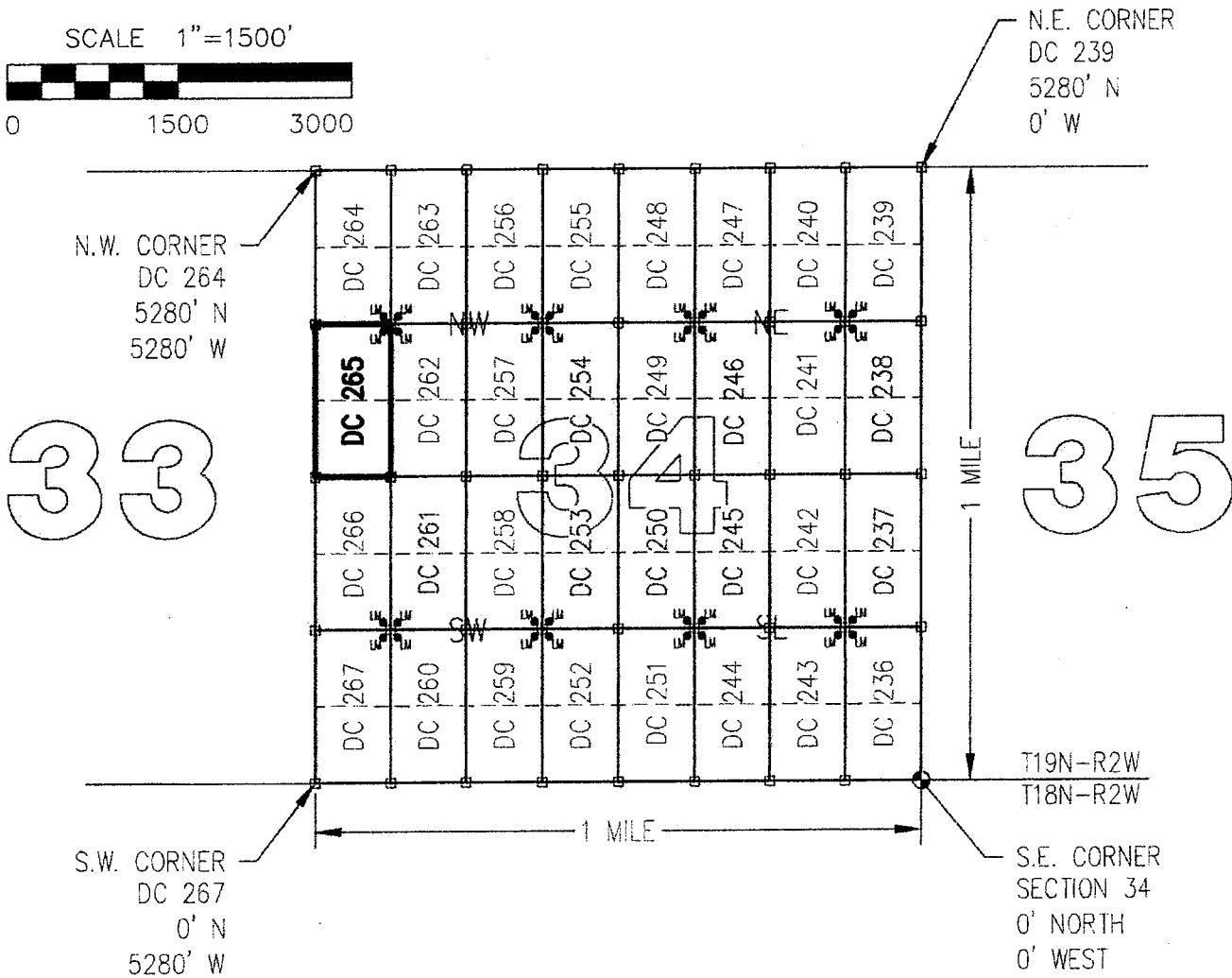
&
 SW1/4, SW1/4, NW1/4 OF SECTION 34

T19N-R2W, G&SRM, YAVAPAI COUNTY, AZ

ALL CLAIMS ARE 1320' IN LENGTH & 660' IN WIDTH



SCALE 1"=1500'



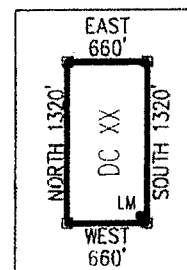
CLAIM ACREAGE = 20 +/- ACRES

□ INDICATES CORNER OF PLACER CLAIM.
 SFT 2"x2"x5' WOODEN POST (TYPICAL).

LM • INDICATES LOCATION MONUMENT. SET 2"x2"x5' WOODEN POST (INSIDE THE PLACER CLAIM) 4' by 4' FROM A CORNER POST WITH A PLASTIC BOTTLE ATTACHED CONTAINING THE LOCATION NOTICE (TYPICAL).

LOCATORS: DRAKE CEMENT, LLC 5745
 N Scottsdale Rd, Suite B-110,
 Scottsdale, AZ 85250

TYPICAL CLAIM DETAIL
 (NOT TO SCALE)



ANCL 31720

Return to:
Mr. Marc A. Marra, Esq.
Fennemore Craig, P.C.
2394 E Camelback Rd, Suite 600
Phoenix AZ 85016-3429

**LOCATION NOTICE FOR PLACER MINING CLAIM
STATE OF ARIZONA, COUNTY OF YAVAPAI**

NOTICE IS HEREBY GIVEN that the **DC 265** Placer Mining claim has been located by:
DRAKE CEMENT, LLC
whose current mailing address is: 5745 N Scottsdale Rd,
Suite B-110, Scottsdale, AZ 85250

BLM Date Stamp	2016 APR -7 A 11:15 PHOENIX, ARIZONA	RECEIVED BLM AZ STATE OFFICE
----------------------	---	---------------------------------

This Placer mining claim consists of approximately **20** acres.

The general course of this claim is **North to South** and it is situated in the Puntenney Mining District, Yavapai County, Arizona. This claim is **1320** feet in length and **660** feet in width. This claim is marked by five monuments, constructed of 2" x 2" wood posts extending 4' above the ground, one at each corner and one at the location monument for this claim.

The location monument on which this Location Notice is posted is situated within:

Section 34, Township 19 North, Range 2 West, Gila and Salt River Meridian, Yavapai County, Arizona.

The location monument is set inside the **Northeast** corner of this claim, approximately 4' **West** of the **East** line of the claim and 4' **South** of the **North** line of the claim.

This claim encompasses the following Quarter Section(s), Section(s), Township(s) and Range(s):

NW ¼, SW ¼, NW ¼ &

SW ¼, SW ¼, NW ¼,

Section 34, T19N-R2W, G&SRM, Yavapai County, Arizona.

Depicted on the attached claim map.

THE SOUTHEAST CORNER OF THIS CLAIM IS 2640'± NORTH & 4620'± WEST OF THE SOUTHEAST CORNER OF SECTION 34, T19N-R2W.

Located, dated and posted on the ground this 11th day of March, 2016.

Drake Cement, LLC (Owner)

By: 
Jody A. Stone, RLS (Agent)

AMC437720

"DC 265"

PLACER MINING CLAIM

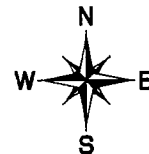
NW1/4, SW1/4, NW1/4

&

SW1/4, SW1/4, NW1/4 OF SECTION 34

T19N-R2W, G&SRM, YAVAPAI COUNTY, AZ

ALL CLAIMS ARE 1320' IN LENGTH & 660' IN WIDTH



SCALE 1"=1500'



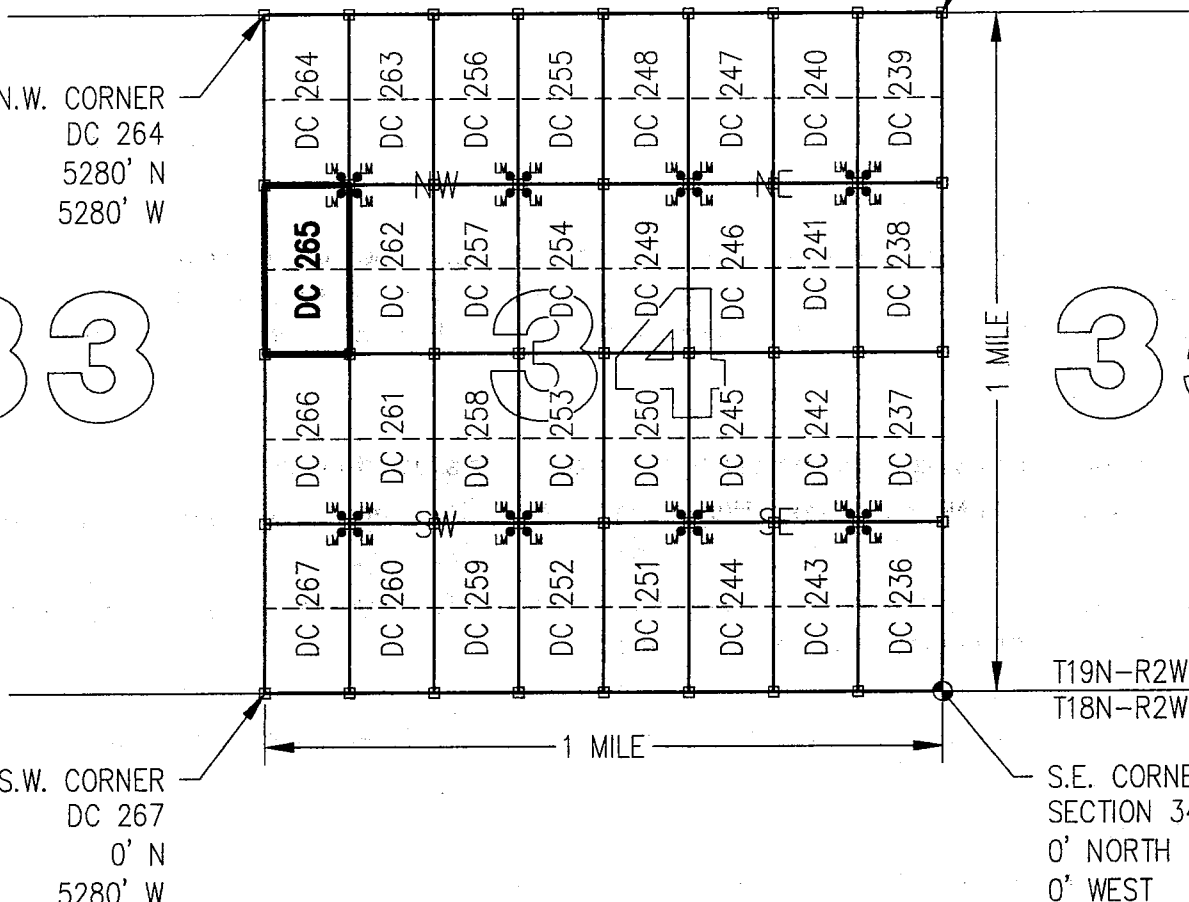
0 1500 3000

N.E. CORNER
DC 239
5280' N
0' W

N.W. CORNER
DC 264
5280' N
5280' W

33

35



CLAIM ACREAGE = 20 +/- ACRES

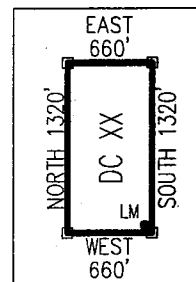
□ INDICATES CORNER OF PLACER CLAIM.
SET 2"x2"x5' WOODEN POST (TYPICAL).

LM • INDICATES LOCATION MONUMENT. SET 2"x2"x5' WOODEN
POST (INSIDE THE PLACER CLAIM) 4' by 4' FROM A
CORNER POST WITH A PLASTIC BOTTLE ATTACHED
CONTAINING THE LOCATION NOTICE (TYPICAL).

LOCATORS: DRAKE CEMENT, LLC 5745
N Scottsdale Rd, Suite B-110,
Scottsdale, AZ 85250

TYPICAL CLAIM DETAIL

(NOT TO SCALE)



AMC437120

Return to:
Mr. Marc A. Marra, Esq.
Fennemore Craig, P.C.
2394 E Camelback Rd, Suite 600
Phoenix AZ 85016-3429



**LOCATION NOTICE FOR PLACER MINING CLAIM
STATE OF ARIZONA, COUNTY OF YAVAPAI**

NOTICE IS HEREBY GIVEN that the **DC 266** Placer Mining claim has been located by:
DRAKE CEMENT, LLC
whose current mailing address is: 5745 N Scottsdale Rd,
Suite B-110, Scottsdale, AZ 85250

BLM	2016 APR -7 A 11:15
Date	
Stamp	

RECEIVED
PLM AZ STATE OFFICE
YAVAPAI COUNTY

This Placer mining claim consists of approximately **20** acres.

The general course of this claim is **North to South** and it is situated in the Puntteney Mining District, Yavapai County, Arizona. This claim is **1320** feet in length and **660** feet in width. This claim is marked by five monuments, constructed of 2" x 2" wood posts extending 4' above the ground, one at each corner and one at the location monument for this claim.

The location monument on which this Location Notice is posted is situated within:

Section 34, Township 19 North, Range 2 West, Gila and Salt River Meridian, Yavapai County, Arizona.

The location monument is set inside the **Southeast** corner of this claim, approximately 4' **West** of the **East** line of the claim and 4' **North** of the **South** line of the claim.

This claim encompasses the following Quarter Section(s), Section(s), Township(s) and Range(s):

NW ¼, NW ¼, SW ¼ &

SW ¼, NW ¼, SW ¼,


Section 34, T19N-R2W, G&SRM, Yavapai County, Arizona.

Depicted on the attached claim map.

THE SOUTHEAST CORNER OF THIS CLAIM IS 1320'± NORTH & 4620'± WEST OF THE SOUTHEAST CORNER OF SECTION 34, T19N-R2W.

Located, dated and posted on the ground this 11th day of March, 2016.

Drake Cement, LLC (Owner)

By: 
Jody A. Stone, RLS (Agent)

RECEIVED
PLM AZ STATE OFFICE
2016 APR 26 P 1:50
YAVAPAI COUNTY

AMC437121

"DC 266"
PLACER MINING CLAIM
 NW1/4, NW1/4, SW1/4

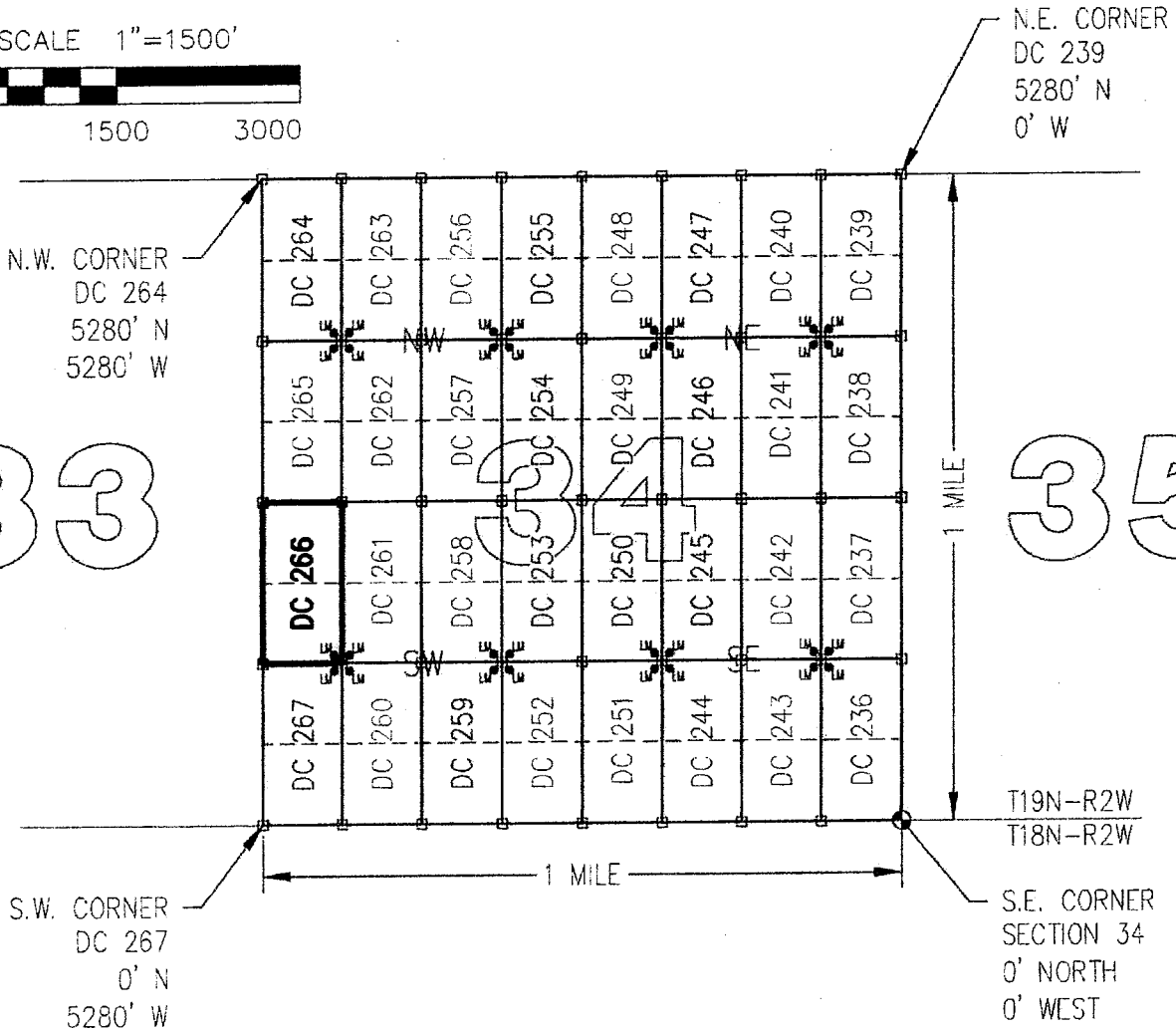

&
 SW1/4, NW1/4, SW1/4 OF SECTION 34

T19N-R2W, G&SRM, YAVAPAI COUNTY, AZ

ALL CLAIMS ARE 1320' IN LENGTH & 660' IN WIDTH



SCALE 1"=1500'



CLAIM ACREAGE = 20 +/- ACRES

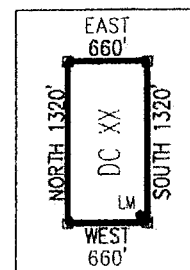
□ INDICATES CORNER OF PLACER CLAIM.
 SET 2"x2"x5' WOODEN POST (TYPICAL).

LM • INDICATES LOCATION MONUMENT. SET 2"x2"x5' WOODEN
 POST (INSIDE THE PLACER CLAIM) 4' by 4' FROM A
 CORNER POST WITH A PLASTIC BOTTLE ATTACHED
 CONTAINING THE LOCATION NOTICE (TYPICAL).

LOCATORS: DRAKE CEMENT, LLC 5745
 N Scottsdale Rd, Suite B-110,
 Scottsdale, AZ 85250

TYPICAL CLAIM DETAIL

(NOT TO SCALE)




ANCH 37721

Return to:
Mr. Marc A. Marra, Esq.
Fennemore Craig, P.C.
2394 E Camelback Rd, Suite 600
Phoenix AZ 85016-3429

**LOCATION NOTICE FOR PLACER MINING CLAIM
STATE OF ARIZONA, COUNTY OF YAVAPAI**

NOTICE IS HEREBY GIVEN that the **DC 266** Placer Mining claim has been located by:
DRAKE CEMENT, LLC
whose current mailing address is: 5745 N Scottsdale Rd,
Suite B-110, Scottsdale, AZ 85250



This Placer mining claim consists of approximately **20** acres.

The general course of this claim is **North to South** and it is situated in the Puntenney Mining District, Yavapai County, Arizona. This claim is **1320** feet in length and **660** feet in width. This claim is marked by five monuments, constructed of 2" x 2" wood posts extending 4' above the ground, one at each corner and one at the location monument for this claim.

The location monument on which this Location Notice is posted is situated within:

Section 34, Township 19 North, Range 2 West, Gila and Salt River Meridian, Yavapai County, Arizona.

The location monument is set inside the **Southeast** corner of this claim, approximately 4' **West** of the **East** line of the claim and 4' **North** of the **South** line of the claim.

This claim encompasses the following Quarter Section(s), Section(s), Township(s) and Range(s):

NW ¼, NW ¼, SW ¼ &

SW ¼, NW ¼, SW ¼,

Section 34, T19N-R2W, G&SRM, Yavapai County, Arizona.


Depicted on the attached claim map.

THE SOUTHEAST CORNER OF THIS CLAIM IS 1320'± NORTH & 4620'± WEST OF THE SOUTHEAST CORNER OF SECTION 34, T19N-R2W.

Located, dated and posted on the ground this 11th day of March, 2016.

Drake Cement, LLC (Owner)

By:


Jody A. Stone, RLS (Agent)

AMC437721

"DC 266"

PLACER MINING CLAIM

NW1/4, NW1/4, SW1/4

&


SW1/4, NW1/4, SW1/4 OF SECTION 34

T19N-R2W, G&SRM, YAVAPAI COUNTY, AZ

ALL CLAIMS ARE 1320' IN LENGTH & 660' IN WIDTH



SCALE 1"=1500'

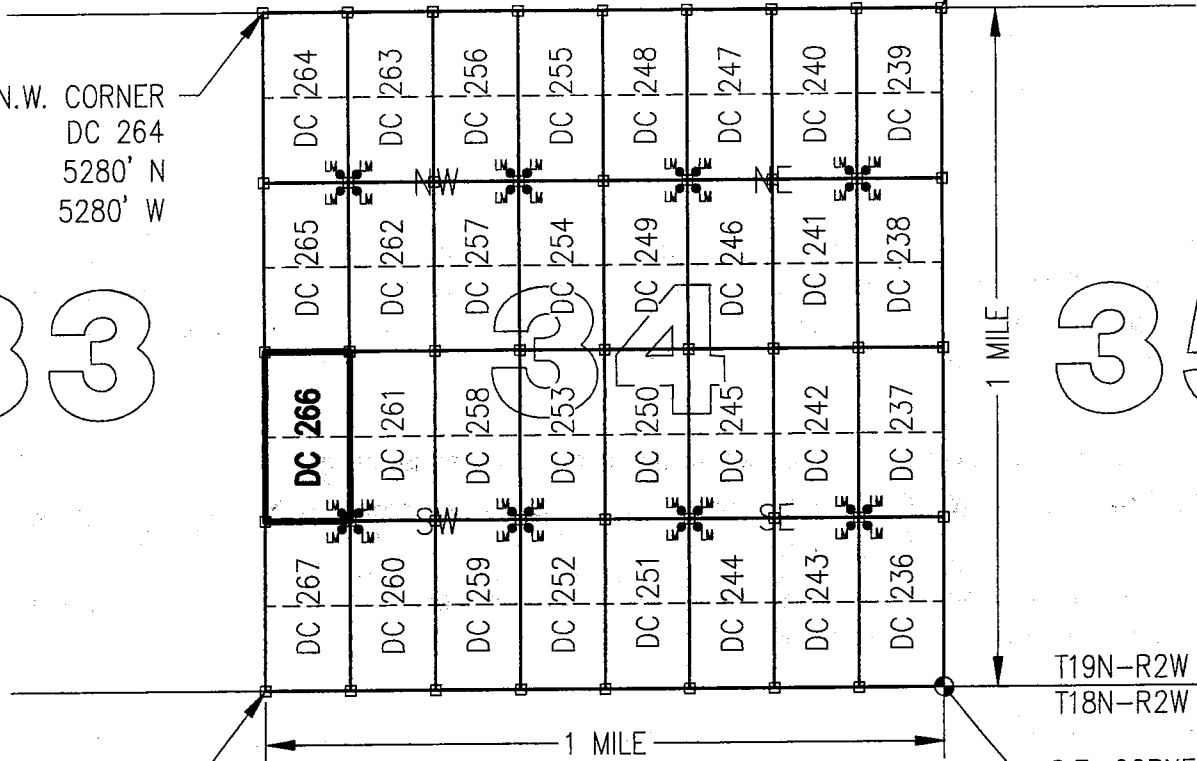


N.E. CORNER
DC 239
5280' N
0' W

N.W. CORNER
DC 264
5280' N
5280' W

33

35



S.W. CORNER
DC 267
0' N
5280' W

T19N-R2W
T18N-R2W

S.E. CORNER
SECTION 34
0' NORTH
0' WEST

CLAIM ACREAGE = 20 +/- ACRES

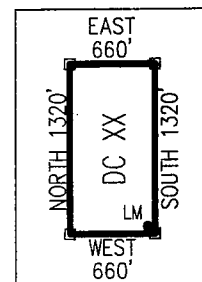
□ INDICATES CORNER OF PLACER CLAIM.
SET 2"x2"x5' WOODEN POST (TYPICAL).

LM • INDICATES LOCATION MONUMENT. SET 2"x2"x5' WOODEN
POST (INSIDE THE PLACER CLAIM) 4' by 4' FROM A
CORNER POST WITH A PLASTIC BOTTLE ATTACHED
CONTAINING THE LOCATION NOTICE (TYPICAL).

LOCATORS: DRAKE CEMENT, LLC 5745
N Scottsdale Rd, Suite B-110,
Scottsdale, AZ 85250

TYPICAL CLAIM DETAIL

(NOT TO SCALE)




AMC 437721

Return to:
Mr. Marc A. Marra, Esq.
Fennemore Craig, P.C.
2394 E Camelback Rd, Suite 600
Phoenix AZ 85016-3429



**LOCATION NOTICE FOR PLACER MINING CLAIM
STATE OF ARIZONA, COUNTY OF YAVAPAI**

NOTICE IS HEREBY GIVEN that the **DC 267** Placer Mining claim has been located by:
DRAKE CEMENT, LLC
whose current mailing address is: 5745 N Scottsdale Rd,
Suite B-110, Scottsdale, AZ 85250



RECEIVED
BLM AZ STATE OFFICE
PHOENIX, ARIZONA

This Placer mining claim consists of approximately **20** acres.

The general course of this claim is **North to South** and it is situated in the Puntteney Mining District, Yavapai County, Arizona. This claim is **1320** feet in length and **660** feet in width. This claim is marked by five monuments, constructed of 2" x 2" wood posts extending 4' above the ground, one at each corner and one at the location monument for this claim.

The location monument on which this Location Notice is posted is situated within:

Section 34, Township 19 North, Range 2 West, Gila and Salt River Meridian, Yavapai County, Arizona.

The location monument is set inside the **Northeast** corner of this claim, approximately 4' **West** of the **East** line of the claim and 4' **South** of the **North** line of the claim.

This claim encompasses the following Quarter Section(s), Section(s), Township(s) and Range(s):

NW ¼, SW ¼, SW ¼ &

SW ¼, SW ¼, SW ¼,


Section 34, T19N-R2W, G&SRM, Yavapai County, Arizona.

Depicted on the attached claim map.

THE SOUTHEAST CORNER OF THIS CLAIM IS 0'± NORTH & 4620'± WEST OF THE SOUTHEAST CORNER OF SECTION 34, T19N-R2W.

Located, dated and posted on the ground this 11th day of March, 2016.

Drake Cement, LLC (Owner)

By: 
Jody A. Stone, RLS (Agent)

RECEIVED
BLM AZ STATE OFFICE
PHOENIX, ARIZONA
2016 APR 26 P 1:50

AMC437122

"DC 267"

PLACER MINING CLAIM

NW1/4, SW1/4, SW1/4

&

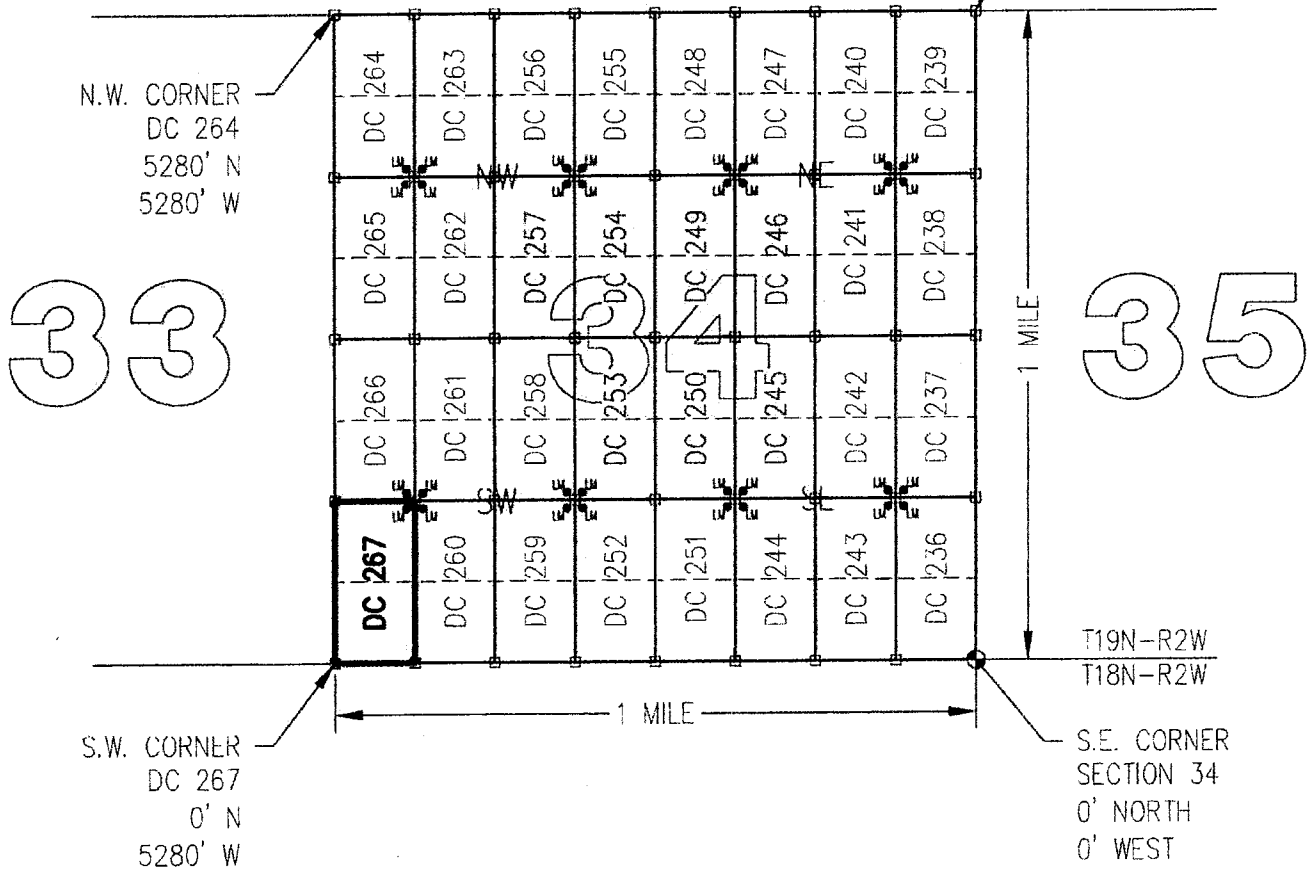

SW1/4, SW1/4, SW1/4 OF SECTION 34

T19N-R2W, G&SRM, YAVAPAI COUNTY, AZ

ALL CLAIMS ARE 1320' IN LENGTH & 660' IN WIDTH



SCALE 1"=1500'



CLAIM ACREAGE = 20 +/- ACRES

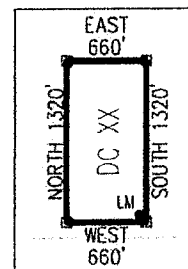
□ INDICATES CORNER OF PLACER CLAIM.
SET 2"x2"x5' WOODEN POST (TYPICAL).

LM • INDICATES LOCATION MONUMENT. SET 2"x2"x5' WOODEN
POST (INSIDE THE PLACER CLAIM) 4' by 4' FROM A
CORNER POST WITH A PLASTIC BOTTLE ATTACHED
CONTAINING THE LOCATION NOTICE (TYPICAL).

LOCATORS: DRAKE CEMENT, LLC 5745
N Scottsdale Rd, Suite B-110,
Scottsdale, AZ 85250

TYPICAL CLAIM DETAIL

(NOT TO SCALE)




ANCL37122

Return to:
Mr. Marc A. Marra, Esq.
Fennemore Craig, P.C.
2394 E Camelback Rd, Suite 600
Phoenix AZ 85016-3429

**LOCATION NOTICE FOR PLACER MINING CLAIM
STATE OF ARIZONA, COUNTY OF YAVAPAI**

NOTICE IS HEREBY GIVEN that the **DC 267** Placer Mining claim has been located by:
DRAKE CEMENT, LLC
whose current mailing address is: 5745 N Scottsdale Rd,
Suite B-110, Scottsdale, AZ 85250



This Placer mining claim consists of approximately **20** acres.

The general course of this claim is **North to South** and it is situated in the Punteneey Mining District, Yavapai County, Arizona. This claim is **1320** feet in length and **660** feet in width. This claim is marked by five monuments, constructed of 2" x 2" wood posts extending 4' above the ground, one at each corner and one at the location monument for this claim.

The location monument on which this Location Notice is posted is situated within:

Section 34, Township 19 North, Range 2 West, Gila and Salt River Meridian, Yavapai County, Arizona.

The location monument is set inside the **Northeast** corner of this claim, approximately 4' **West** of the **East** line of the claim and 4' **South** of the **North** line of the claim.

This claim encompasses the following Quarter Section(s), Section(s), Township(s) and Range(s):

NW ¼, SW ¼, SW ¼ &

SW ¼, SW ¼, SW ¼,

Section 34, T19N-R2W, G&SRM, Yavapai County, Arizona.

Depicted on the attached claim map.

THE SOUTHEAST CORNER OF THIS CLAIM IS 0'± NORTH & 4620'± WEST OF THE SOUTHEAST CORNER OF SECTION 34, T19N-R2W.

Located, dated and posted on the ground this 11th day of March, 2016.

Drake Cement, LLC (Owner)

By: 
Jody A. Stone, RLS (Agent)

AMC437122

"DC 267"

PLACER MINING CLAIM

NW1/4, SW1/4, SW1/4

&

SW1/4, SW1/4, SW1/4 OF SECTION 34

T19N-R2W, G&SRM, YAVAPAI COUNTY, AZ

ALL CLAIMS ARE 1320' IN LENGTH & 660' IN WIDTH



SCALE 1"=1500'



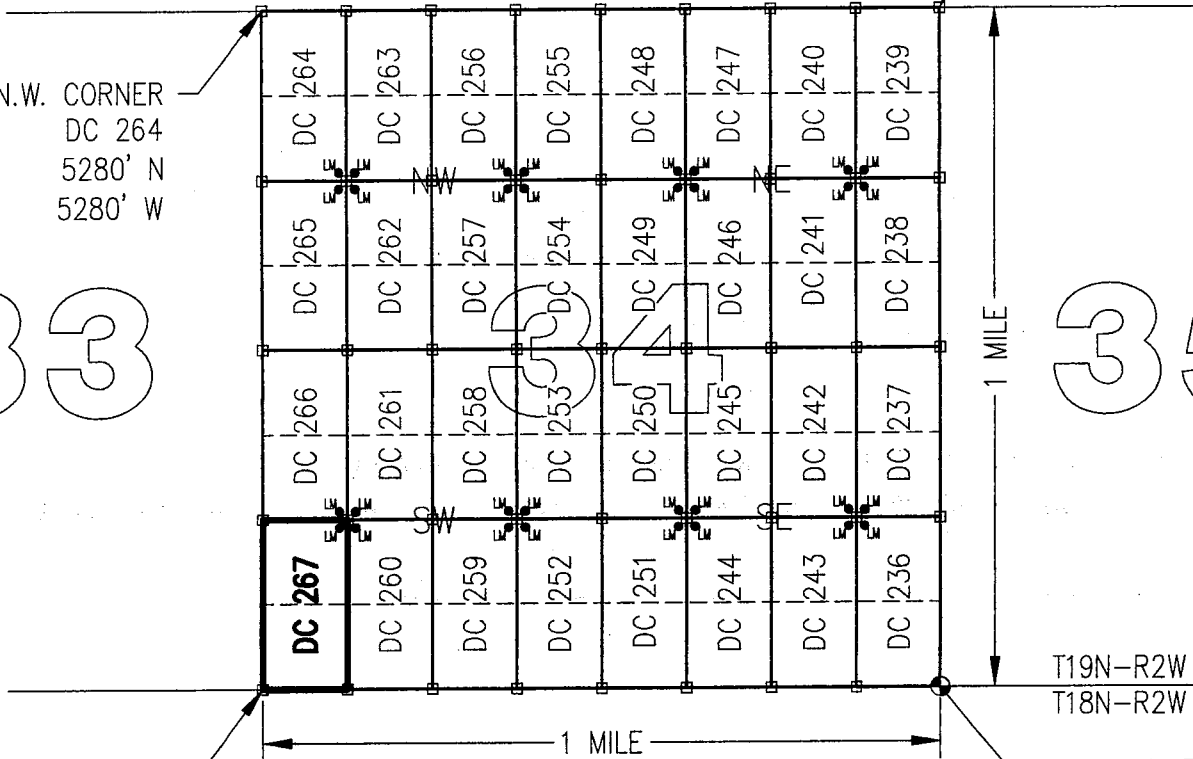
0 1500 3000

N.E. CORNER
DC 239
5280' N
0' W

N.W. CORNER
DC 264
5280' N
5280' W

33

35



S.W. CORNER
DC 267
0' N
5280' W

T19N-R2W
T18N-R2W

S.E. CORNER
SECTION 34
0' NORTH
0' WEST

CLAIM ACREAGE = 20 +/- ACRES

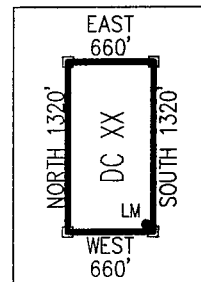
□ INDICATES CORNER OF PLACER CLAIM.
SET 2"x2"x5' WOODEN POST (TYPICAL).

LM • INDICATES LOCATION MONUMENT. SET 2"x2"x5' WOODEN
POST (INSIDE THE PLACER CLAIM) 4' by 4' FROM A
CORNER POST WITH A PLASTIC BOTTLE ATTACHED
CONTAINING THE LOCATION NOTICE (TYPICAL).

LOCATORS: DRAKE CEMENT, LLC 5745
N Scottsdale Rd, Suite B-110,
Scottsdale, AZ 85250

TYPICAL CLAIM DETAIL

(NOT TO SCALE)




ANCL 37122

Return to:
Mr. Marc A. Marra, Esq.
Fennemore Craig, P.C.
2394 E Camelback Rd, Suite 600
Phoenix AZ 85016-3429



**LOCATION NOTICE FOR PLACER MINING CLAIM
STATE OF ARIZONA, COUNTY OF YAVAPAI**

NOTICE IS HEREBY GIVEN that the **DC 268** Placer Mining claim has been located by:
DRAKE CEMENT, LLC
whose current mailing address is: 5745 N Scottsdale Rd,
Suite B-110, Scottsdale, AZ 85250



RECEIVED
PHOENIX, ARIZONA

This Placer mining claim consists of approximately **20** acres.

The general course of this claim is **North to South** and it is situated in the Puntenney Mining District, Yavapai County, Arizona. This claim is **1320** feet in length and **660** feet in width. This claim is marked by five monuments, constructed of 2" x 2" wood posts extending 4' above the ground, one at each corner and one at the location monument for this claim.

The location monument on which this Location Notice is posted is situated within:

Section 33, Township 19 North, Range 1 West, Gila and Salt River Meridian, Yavapai County, Arizona.

The location monument is set inside the **Northwest** corner of this claim, approximately 4' **East** of the **West** line of the claim and 4' **South** of the **North** line of the claim.

This claim encompasses the following Quarter Section(s), Section(s), Township(s) and Range(s):

**NE 1/4, SW 1/4, SE 1/4 &
SE 1/4, SW 1/4, SE 1/4,
Section 33, T19N-R1W, G&SRM, Yavapai County, Arizona.**

Depicted on the attached claim map.

THE SOUTHEAST CORNER OF THIS CLAIM IS 0'± NORTH & 1320'± WEST OF THE SOUTHEAST CORNER OF SECTION 33, T19N-R1W.

Located, dated and posted on the ground this 3RD day of March, 2016.

Drake Cement, LLC (Owner)

By:

Jody A. Stone, RLS (Agent)

RECEIVED
PHOENIX, ARIZONA
2016 APR 26 P 1:50
PHOENIX, ARIZONA

AMC 437723

"DC 268"

PLACER MINING CLAIM

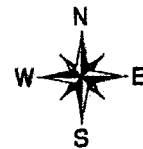
NE1/4, SW1/4, SE1/4

&

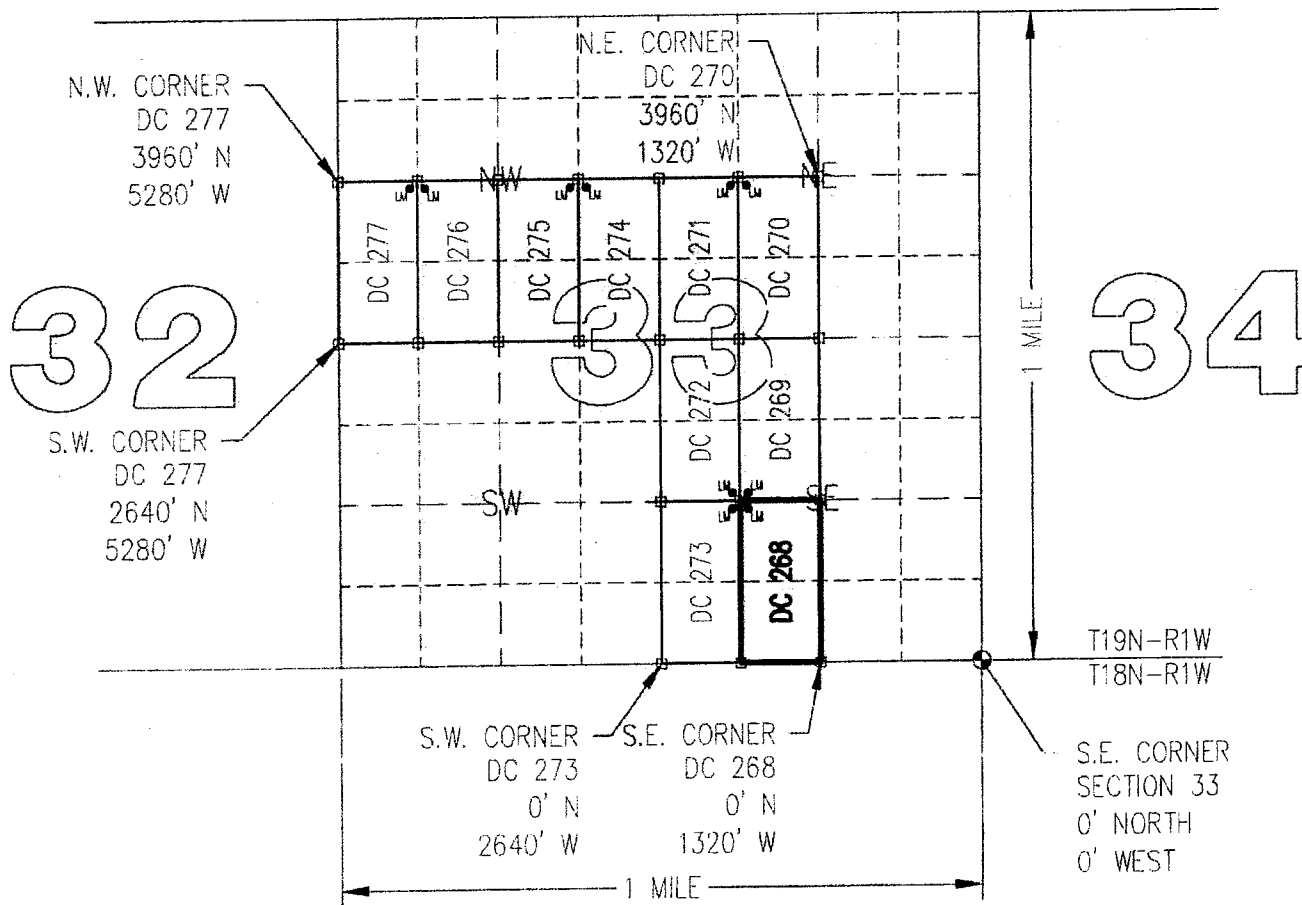
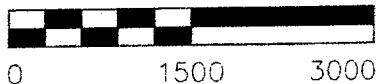
SE1/4, SW1/4, SE1/4 OF SECTION 33

T19N-R1W, G&SRM, YAVAPAI COUNTY, AZ

ALL CLAIMS ARE 1320' IN LENGTH & 660' IN WIDTH



SCALE 1"=1500'



CLAIM ACREAGE = 20 +/- ACRES

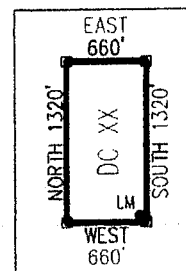
□ INDICATES CORNER OF PLACER CLAIM.
SET 2"x2"x5' WOODEN POST (TYPICAL).

LM • INDICATES LOCATION MONUMENT. SET 2"x2"x5' WOODEN POST (INSIDE THE PLACER CLAIM) 4' by 4' FROM A CORNER POST WITH A PLASTIC BOTTLE ATTACHED CONTAINING THE LOCATION NOTICE (TYPICAL).

LOCATORS: DRAKE CEMENT, LLC
5745 N Scottsdale Rd, Suite B-110,
Scottsdale, AZ 85250

TYPICAL CLAIM DETAIL

(NOT TO SCALE)



ANCU37723

Return to:
Mr. Marc A. Marra, Esq.
Fennemore Craig, P.C.
2394 E Camelback Rd, Suite 600
Phoenix AZ 85016-3429

**LOCATION NOTICE FOR PLACER MINING CLAIM
STATE OF ARIZONA, COUNTY OF YAVAPAI**

NOTICE IS HEREBY GIVEN that the **DC 268** Placer Mining claim has been located by:
DRAKE CEMENT, LLC
whose current mailing address is: 5745 N Scottsdale Rd,
Suite B-110, Scottsdale, AZ 85250

BLM
Date
Stamp

2016 APR -7 A 11:15
PHOENIX, ARIZONA

RECEIVED
BLM AZ STATE OFFICE

This Placer mining claim consists of approximately **20** acres.

The general course of this claim is **North to South** and it is situated in the Puntenney Mining District, Yavapai County, Arizona. This claim is **1320** feet in length and **660** feet in width. This claim is marked by five monuments, constructed of 2" x 2" wood posts extending 4' above the ground, one at each corner and one at the location monument for this claim.

The location monument on which this Location Notice is posted is situated within:

Section 33, Township 19 North, Range 1 West, Gila and Salt River Meridian, Yavapai County, Arizona.

The location monument is set inside the **Northwest** corner of this claim, approximately 4' **East** of the **West** line of the claim and 4' **South** of the **North** line of the claim.

This claim encompasses the following Quarter Section(s), Section(s), Township(s) and Range(s):

NE ¼, SW ¼, SE ¼ &

SE ¼, SW ¼, SE ¼,


Section 33, T19N-R1W, G&SRM, Yavapai County, Arizona.

Depicted on the attached claim map.

THE SOUTHEAST CORNER OF THIS CLAIM IS 0'± NORTH & 1320'± WEST OF THE SOUTHEAST CORNER OF SECTION 33, T19N-R1W.

Located, dated and posted on the ground this 3RD day of March, 2016.

Drake Cement, LLC (Owner)

By: 
Jody A. Stone, RLS (Agent)

AMC437723

"DC 268"

PLACER MINING CLAIM

NE1/4, SW1/4, SE1/4

&

SE1/4, SW1/4, SE1/4 OF SECTION 33

T19N-R1W, G&SRM, YAVAPAI COUNTY, AZ

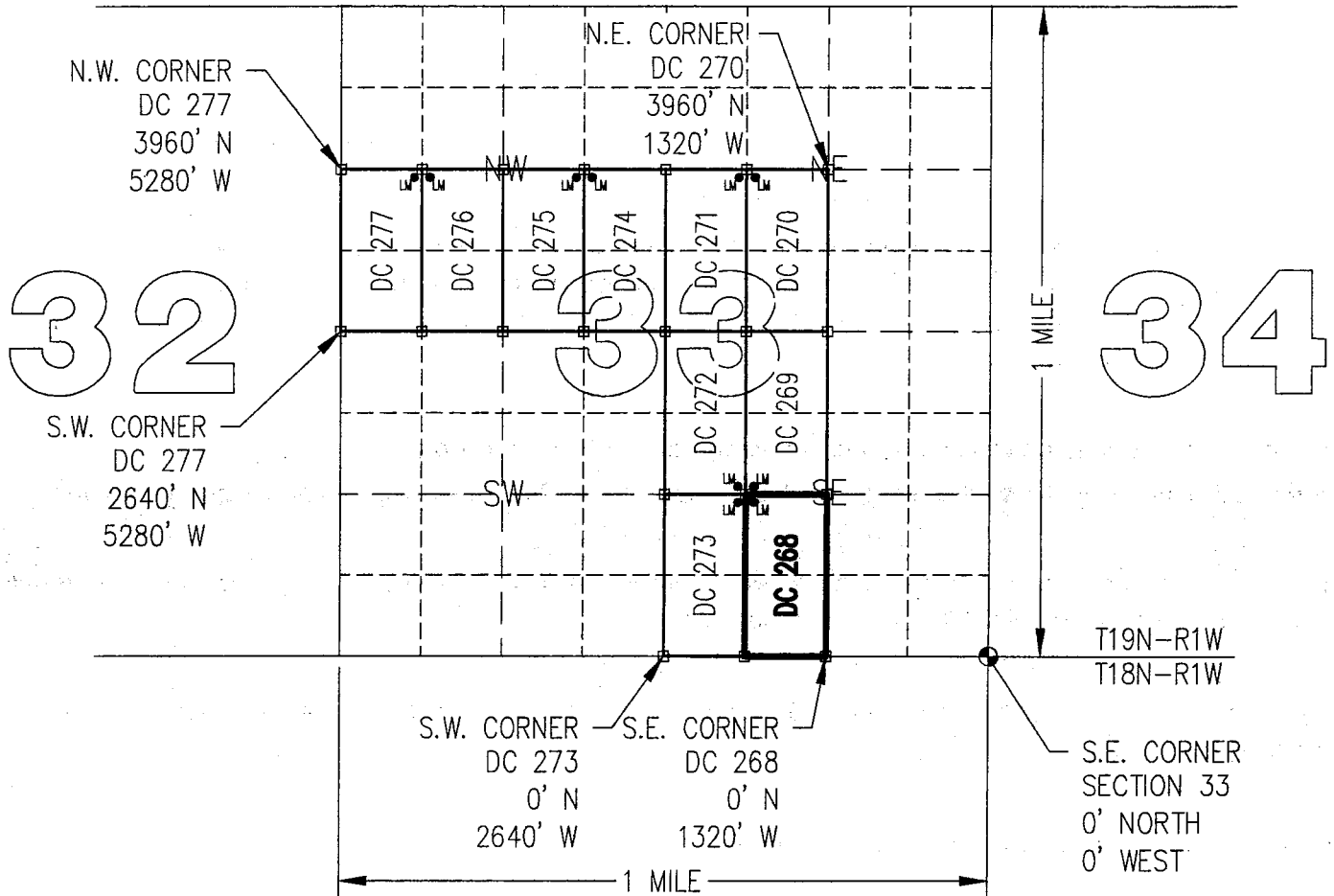
ALL CLAIMS ARE 1320' IN LENGTH & 660' IN WIDTH



SCALE 1"=1500'



0 1500 3000



CLAIM ACREAGE = 20 +/- ACRES

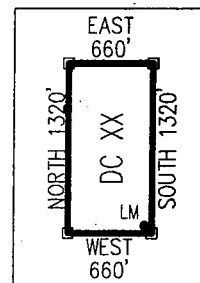
- INDICATES CORNER OF PLACER CLAIM. SET 2"x2"x5' WOODEN POST (TYPICAL).

- LM • INDICATES LOCATION MONUMENT. SET 2"x2"x5' WOODEN POST (INSIDE THE PLACER CLAIM) 4' by 4' FROM A CORNER POST WITH A PLASTIC BOTTLE ATTACHED CONTAINING THE LOCATION NOTICE (TYPICAL).

LOCATORS: DRAKE CEMENT, LLC
5745 N Scottsdale Rd, Suite B-110,
Scottsdale, AZ 85250

TYPICAL CLAIM DETAIL

(NOT TO SCALE)




AMC431723

Return to:
Mr. Marc A. Marra, Esq.
Fennemore Craig, P.C.
2394 E Camelback Rd, Suite 600
Phoenix AZ 85016-3429



**LOCATION NOTICE FOR PLACER MINING CLAIM
STATE OF ARIZONA, COUNTY OF YAVAPAI**

NOTICE IS HEREBY GIVEN that the **DC 269** Placer
Mining claim has been located by:
DRAKE CEMENT, LLC
whose current mailing address is: 5745 N Scottsdale Rd,
Suite B-110, Scottsdale, AZ 85250



This Placer mining claim consists of approximately **20** acres.

The general course of this claim is **North to South** and it is situated in the Puntenney Mining District, Yavapai County, Arizona. This claim is **1320** feet in length and **660** feet in width. This claim is marked by five monuments, constructed of 2" x 2" wood posts extending 4' above the ground, one at each corner and one at the location monument for this claim.

The location monument on which this Location Notice is posted is situated within:

Section 33, Township 19 North, Range 1 West, Gila and Salt River Meridian, Yavapai County, Arizona.

The location monument is set inside the **Southwest** corner of this claim, approximately 4' **East** of the **West** line of the claim and 4' **North** of the **South** line of the claim.

This claim encompasses the following Quarter Section(s), Section(s), Township(s) and Range(s):

NE ¼, NW ¼, SE ¼ &

SE ¼, NW ¼, SE ¼,

Section 33, T19N-R1W, G&SRM, Yavapai County, Arizona.


Depicted on the attached claim map.

THE SOUTHEAST CORNER OF THIS CLAIM IS 1320'± NORTH & 1320'± WEST OF THE SOUTHEAST CORNER OF SECTION 33, T19N-R1W.

Located, dated and posted on the ground this 3RD day of March, 2016.

Drake Cement, LLC (Owner)

By: Jody A. Stone
Jody A. Stone, RLS (Agent)



ANCI 31724

"DC 269"

PLACER MINING CLAIM

NE1/4, NW1/4, SE1/4

&

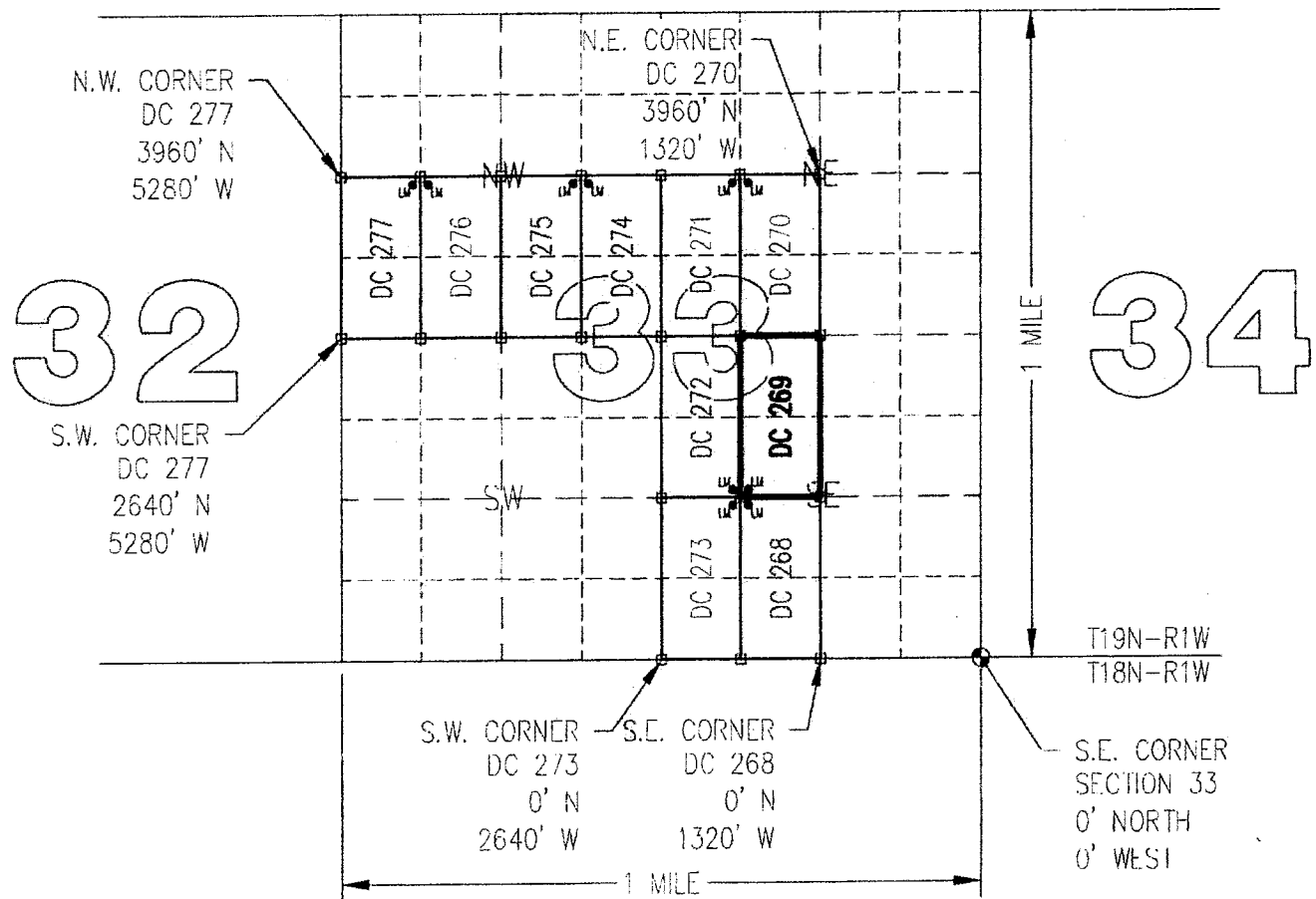
SE1/4, NW1/4, SE1/4 OF SECTION 33

T19N-R1W, G&SRM, YAVAPAI COUNTY, AZ

ALL CLAIMS ARE 1320' IN LENGTH & 660' IN WIDTH



SCALE 1"=1500'



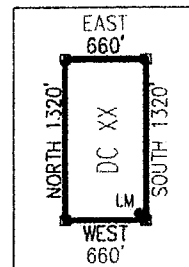
CLAIM ACREAGE = 20 +/- ACRES

- INDICATES CORNER OF PLACER CLAIM.
SET 2"x2"x5' WOODEN POST (TYPICAL).
- LM • INDICATES LOCATION MONUMENT. SET 2"x2"x5' WOODEN POST (INSIDE THE PLACER CLAIM) 4' by 4' FROM A CORNER POST WITH A PLASTIC BOTTLE ATTACHED CONTAINING THE LOCATION NOTICE (TYPICAL).

LOCATORS: DRAKE CEMENT, LLC
5745 N Scottsdale Rd, Suite B-110,
Scottsdale, AZ 85250

TYPICAL CLAIM DETAIL

(NOT TO SCALE)

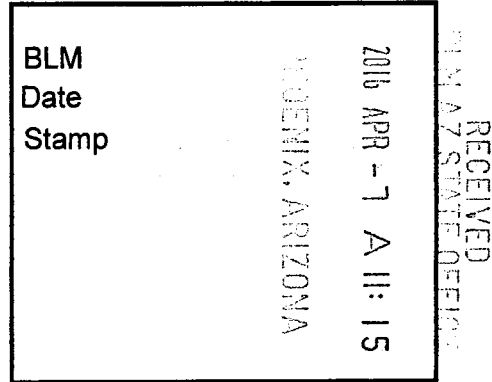


ANCL 37724

Return to:
Mr. Marc A. Marra, Esq.
Fennemore Craig, P.C.
2394 E Camelback Rd, Suite 600
Phoenix AZ 85016-3429

**LOCATION NOTICE FOR PLACER MINING CLAIM
STATE OF ARIZONA, COUNTY OF YAVAPAI**

NOTICE IS HEREBY GIVEN that the **DC 269** Placer Mining claim has been located by:
DRAKE CEMENT, LLC
whose current mailing address is: 5745 N Scottsdale Rd,
Suite B-110, Scottsdale, AZ 85250



This Placer mining claim consists of approximately **20** acres.

The general course of this claim is **North to South** and it is situated in the Puntteney Mining District, Yavapai County, Arizona. This claim is **1320** feet in length and **660** feet in width. This claim is marked by five monuments, constructed of 2" x 2" wood posts extending 4' above the ground, one at each corner and one at the location monument for this claim.

The location monument on which this Location Notice is posted is situated within:

Section 33, Township 19 North, Range 1 West, Gila and Salt River Meridian, Yavapai County, Arizona.

The location monument is set inside the **Southwest** corner of this claim, approximately 4' **East** of the **West** line of the claim and 4' **North** of the **South** line of the claim.

This claim encompasses the following Quarter Section(s), Section(s), Township(s) and Range(s):

NE ¼, NW ¼, SE ¼ &

SE ¼, NW ¼, SE ¼,


Section 33, T19N-R1W, G&SRM, Yavapai County, Arizona.

Depicted on the attached claim map.

THE SOUTHEAST CORNER OF THIS CLAIM IS 1320'± NORTH & 1320'± WEST OF THE SOUTHEAST CORNER OF SECTION 33, T19N-R1W.

Located, dated and posted on the ground this 3RD day of March, 2016.

Drake Cement, LLC (Owner)

By: 
Jody A. Stone, RLS (Agent)

AMC437724

"DC 269"

PLACER MINING CLAIM

NE1/4, NW1/4, SE1/4

&

SE1/4, NW1/4, SE1/4 OF SECTION 33

T19N-R1W, G&SRM, YAVAPAI COUNTY, AZ

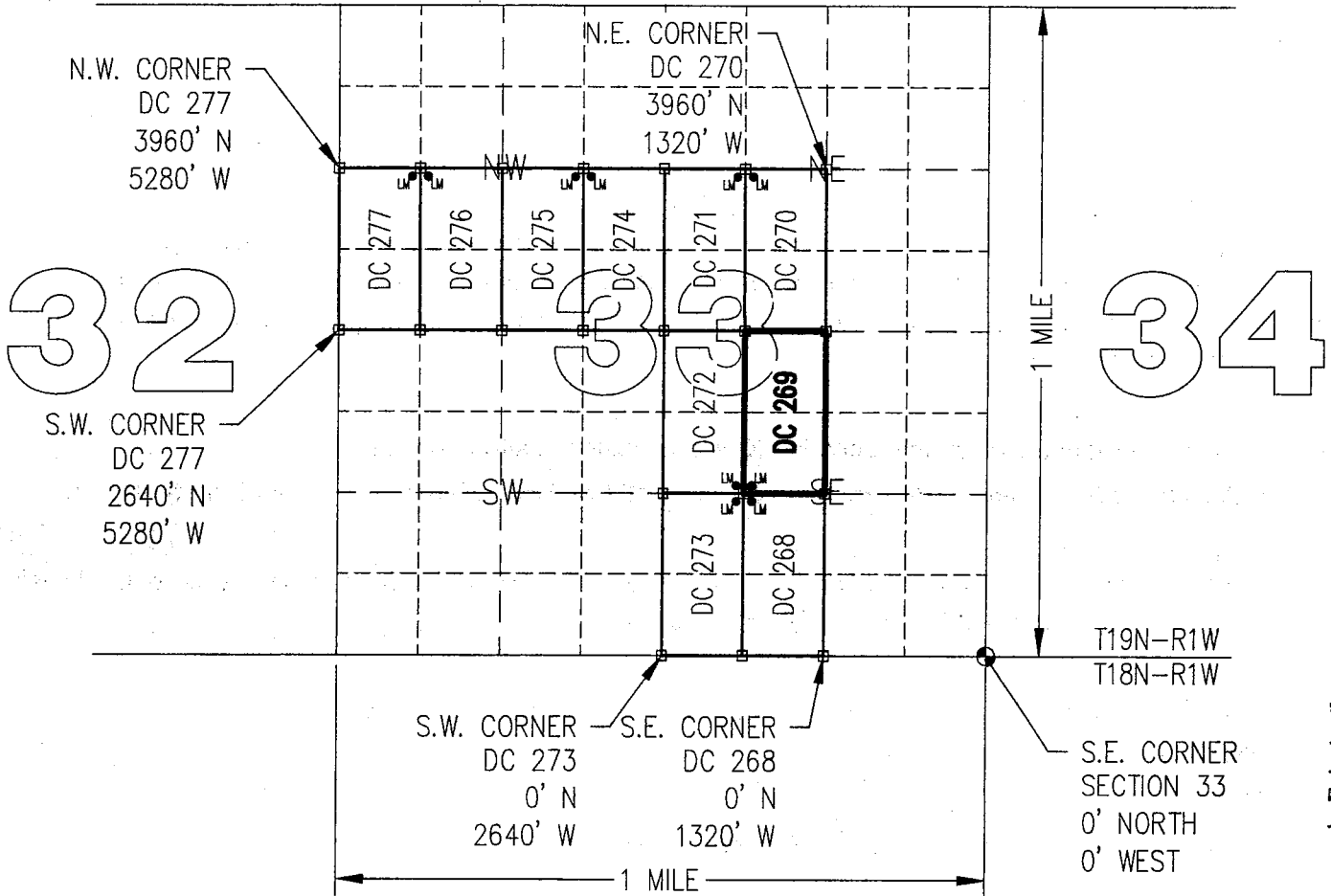
ALL CLAIMS ARE 1320' IN LENGTH & 660' IN WIDTH



SCALE 1"=1500'



0 1500 3000



CLAIM ACREAGE = 20 +/- ACRES

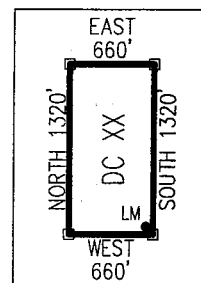
□ INDICATES CORNER OF PLACER CLAIM.
SET 2"x2"x5' WOODEN POST (TYPICAL).

LM • INDICATES LOCATION MONUMENT. SET 2"x2"x5' WOODEN
POST (INSIDE THE PLACER CLAIM) 4' by 4' FROM A
CORNER POST WITH A PLASTIC BOTTLE ATTACHED
CONTAINING THE LOCATION NOTICE (TYPICAL).

LOCATORS: DRAKE CEMENT, LLC
5745 N Scottsdale Rd, Suite B-110,
Scottsdale, AZ 85250

TYPICAL CLAIM DETAIL

(NOT TO SCALE)




4711319HW

Return to:
Mr. Marc A. Marra, Esq.
Fennemore Craig, P.C.
2394 E Camelback Rd, Suite 600
Phoenix AZ 85016-3429



**LOCATION NOTICE FOR PLACER MINING CLAIM
STATE OF ARIZONA, COUNTY OF YAVAPAI**

NOTICE IS HEREBY GIVEN that the **DC 270** Placer Mining claim has been located by:
DRAKE CEMENT, LLC
whose current mailing address is: 5745 N Scottsdale Rd,
Suite B-110, Scottsdale, AZ 85250



RECEIVED
YAVAPAI STATE OFFICE

This Placer mining claim consists of approximately **20** acres.

The general course of this claim is **North to South** and it is situated in the Puntteney Mining District, Yavapai County, Arizona. This claim is **1320** feet in length and **660** feet in width. This claim is marked by five monuments, constructed of 2" x 2" wood posts extending 4' above the ground, one at each corner and one at the location monument for this claim.

The location monument on which this Location Notice is posted is situated within:

Section 33, Township 19 North, Range 1 West, Gila and Salt River Meridian, Yavapai County, Arizona.

The location monument is set inside the **Northwest** corner of this claim, approximately 4' **East** of the **West** line of the claim and 4' **South** of the **North** line of the claim.

This claim encompasses the following Quarter Section(s), Section(s), Township(s) and Range(s):


**NE ¼, SW ¼, NE ¼ &
SE ¼, SW ¼, NE ¼,
Section 33, T19N-R1W, G&SRM, Yavapai County, Arizona.**

Depicted on the attached claim map.

THE SOUTHEAST CORNER OF THIS CLAIM IS 2640'± NORTH & 1320'± WEST OF THE SOUTHEAST CORNER OF SECTION 33, T19N-R1W.

Located, dated and posted on the ground this 3RD day of March, 2016.

Drake Cement, LLC (Owner)

By: 
Jody A. Stone, RLS (Agent)

YAVAPAI, ARIZONA

2016 APR 26 P 1:49

RECEIVED
YAVAPAI STATE OFFICE

AMC437725

"DC 270"

PLACER MINING CLAIM

NE1/4, SW1/4, NE1/4

&

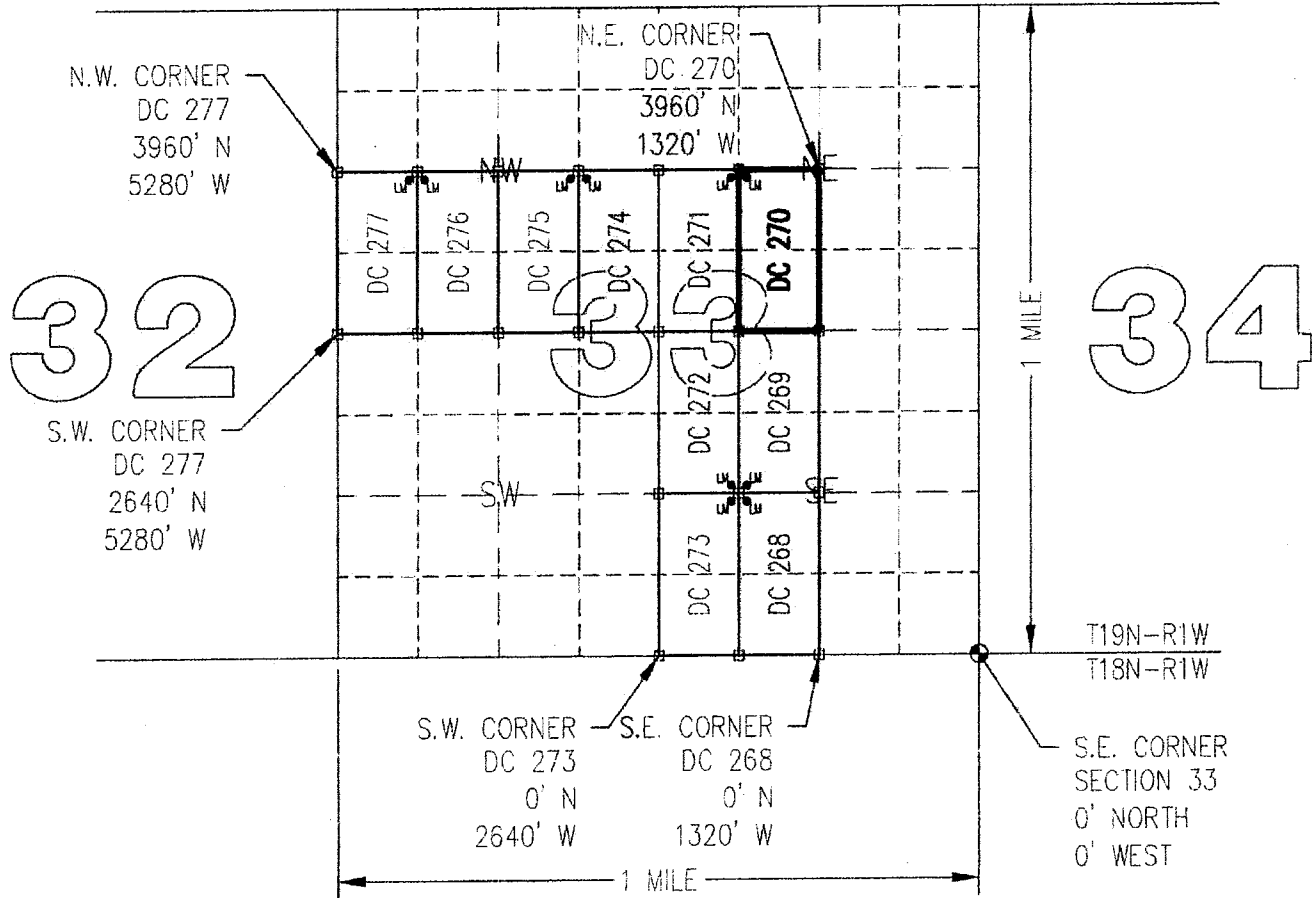

SE1/4, SW1/4, NE1/4 OF SECTION 33

T19N-R1W, G&SRM, YAVAPAI COUNTY, AZ

ALL CLAIMS ARE 1320' IN LENGTH & 660' IN WIDTH



SCALE 1"=1500'



CLAIM ACREAGE = 20 +/- ACRES

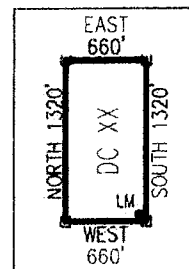
□ INDICATES CORNER OF PLACER CLAIM.
SET 2"x2"x5' WOODEN POST (TYPICAL).

LM • INDICATES LOCATION MONUMENT. SET 2"x2"x5' WOODEN POST (INSIDE THE PLACER CLAIM) 4' by 4' FROM A CORNER POST WITH A PLASTIC BOTTLE ATTACHED CONTAINING THE LOCATION NOTICE (TYPICAL).

LOCATORS: DRAKE CEMENT, LLC
5745 N Scottsdale Rd, Suite B-110,
Scottsdale, AZ 85250

TYPICAL CLAIM DETAIL

(NOT TO SCALE)



ANCH 37725

Return to:
Mr. Marc A. Marra, Esq.
Fennemore Craig, P.C.
2394 E Camelback Rd, Suite 600
Phoenix AZ 85016-3429

**LOCATION NOTICE FOR PLACER MINING CLAIM
STATE OF ARIZONA, COUNTY OF YAVAPAI**

NOTICE IS HEREBY GIVEN that the **DC 270** Placer Mining claim has been located by:
DRAKE CEMENT, LLC
whose current mailing address is: 5745 N Scottsdale Rd,
Suite B-110, Scottsdale, AZ 85250

BLM Date Stamp	2016 APR - 7 A 11: 15 PHOENIX, ARIZONA	RECEIVED BLM AZ STATE OFFICE
----------------------	---	---------------------------------

This Placer mining claim consists of approximately **20** acres.

The general course of this claim is **North to South** and it is situated in the Puntenney Mining District, Yavapai County, Arizona. This claim is **1320** feet in length and **660** feet in width. This claim is marked by five monuments, constructed of 2" x 2" wood posts extending 4' above the ground, one at each corner and one at the location monument for this claim.

The location monument on which this Location Notice is posted is situated within:

Section 33, Township 19 North, Range 1 West, Gila and Salt River Meridian, Yavapai County, Arizona.

The location monument is set inside the **Northwest** corner of this claim, approximately 4' **East** of the **West** line of the claim and 4' **South** of the **North** line of the claim.

This claim encompasses the following Quarter Section(s), Section(s), Township(s) and Range(s):

NE ¼, SW ¼, NE ¼ &

SE ¼, SW ¼, NE ¼,


Section 33, T19N-R1W, G&SRM, Yavapai County, Arizona.

Depicted on the attached claim map.

THE SOUTHEAST CORNER OF THIS CLAIM IS 2640'± NORTH & 1320'± WEST OF THE SOUTHEAST CORNER OF SECTION 33, T19N-R1W.

Located, dated and posted on the ground this 3RD day of March, 2016.

Drake Cement, LLC (Owner)

By: 
Jody A. Stone, RLS (Agent)

AMC 437725

"DC 270"

PLACER MINING CLAIM

NE1/4, SW1/4, NE1/4

&

SE1/4, SW1/4, NE1/4 OF SECTION 33

T19N-R1W, G&SRM, YAVAPAI COUNTY, AZ

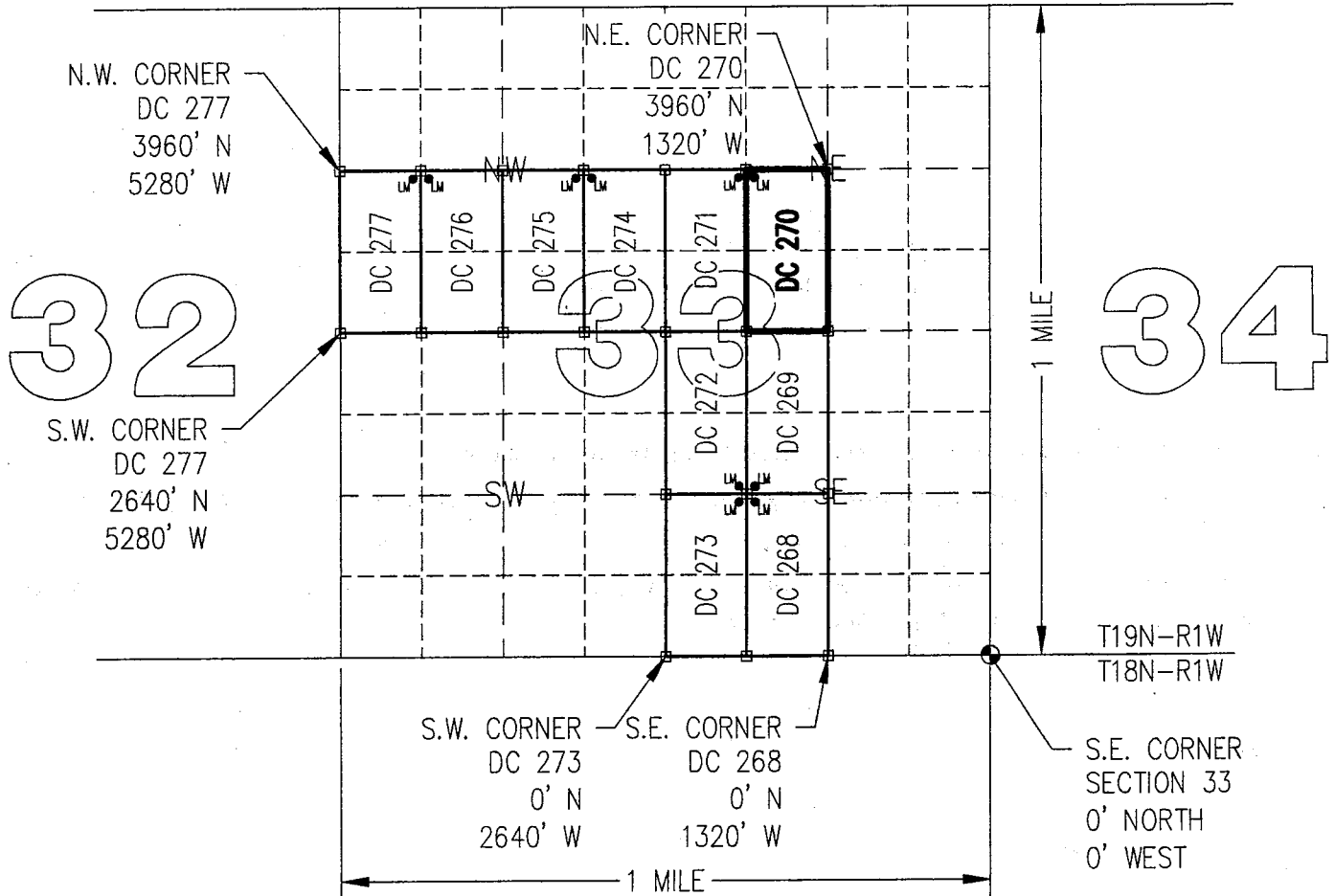
ALL CLAIMS ARE 1320' IN LENGTH & 660' IN WIDTH



SCALE 1"=1500'



0 1500 3000



CLAIM ACREAGE = 20 +/- ACRES

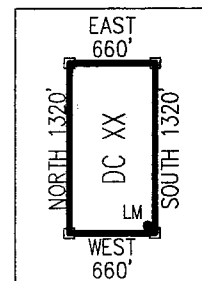
□ INDICATES CORNER OF PLACER CLAIM.
SET 2"x2"x5' WOODEN POST (TYPICAL).

LM • INDICATES LOCATION MONUMENT. SET 2"x2"x5' WOODEN
POST (INSIDE THE PLACER CLAIM) 4' by 4' FROM A
CORNER POST WITH A PLASTIC BOTTLE ATTACHED
CONTAINING THE LOCATION NOTICE (TYPICAL).

LOCATORS: DRAKE CEMENT, LLC
5745 N Scottsdale Rd, Suite B-110,
Scottsdale, AZ 85250

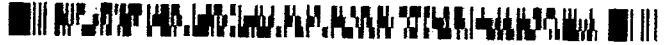
TYPICAL CLAIM DETAIL

(NOT TO SCALE)




AMC437125

Return to:
Mr. Marc A. Marra, Esq.
Fennemore Craig, P.C.
2394 E Camelback Rd, Suite 600
Phoenix AZ 85016-3429



**LOCATION NOTICE FOR PLACER MINING CLAIM
STATE OF ARIZONA, COUNTY OF YAVAPAI**

NOTICE IS HEREBY GIVEN that the **DC 271** Placer Mining claim has been located by:
DRAKE CEMENT, LLC
whose current mailing address is: 5745 N Scottsdale Rd,
Suite B-110, Scottsdale, AZ 85250



RECEIVED
BLM AZ STATE OFFICE

This Placer mining claim consists of approximately **20** acres.

The general course of this claim is **North to South** and it is situated in the Puntenney Mining District, Yavapai County, Arizona. This claim is **1320** feet in length and **660** feet in width. This claim is marked by five monuments, constructed of 2" x 2" wood posts extending 4' above the ground, one at each corner and one at the location monument for this claim.

The location monument on which this Location Notice is posted is situated within:

Section 33, Township 19 North, Range 1 West, Gila and Salt River Meridian, Yavapai County, Arizona.

The location monument is set inside the **Northeast** corner of this claim, approximately 4' **West** of the **East** line of the claim and 4' **South** of the **North** line of the claim.

This claim encompasses the following Quarter Section(s), Section(s), Township(s) and Range(s):

NW ¼, SW ¼, NE ¼ &

SW ¼, SW ¼, NE ¼,

Section 33, T19N-R1W, G&SRM, Yavapai County, Arizona.


Depicted on the attached claim map.

THE SOUTHEAST CORNER OF THIS CLAIM IS 2640'± NORTH & 1980'± WEST OF THE SOUTHEAST CORNER OF SECTION 33, T19N-R1W.

Located, dated and posted on the ground this 3RD day of March, 2016.

Drake Cement, LLC (Owner)

By:


Jody A. Stone, RLS (Agent)

AMC 437726

PHOENIX, ARIZONA

2016 APR 26 P 1:49

RECEIVED
BLM AZ STATE OFFICE

"DC 271"

PLACER MINING CLAIM

NW1/4, SW1/4, NE1/4

&

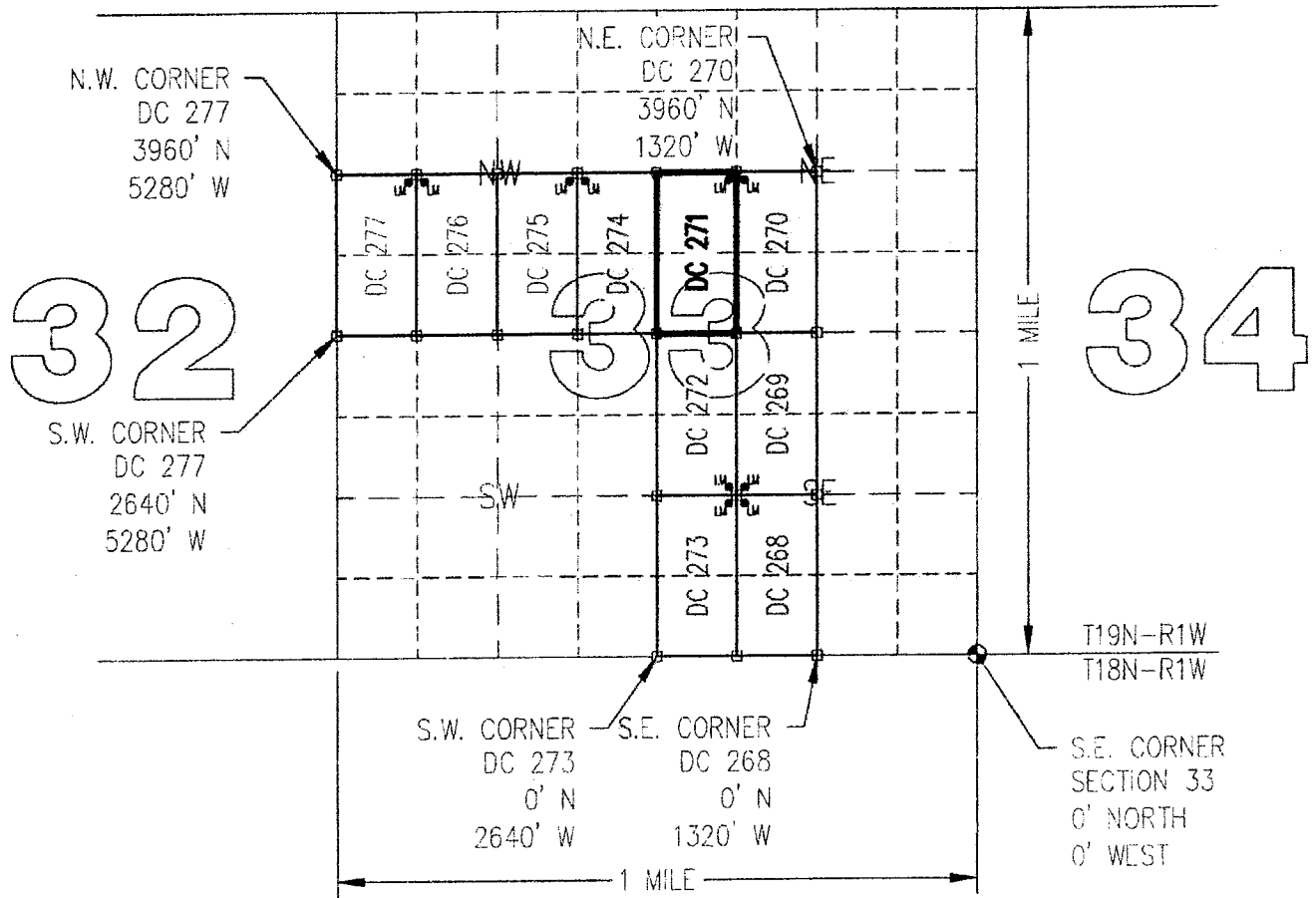

SW1/4, SW1/4, NE1/4 OF SECTION 33

T19N-R1W, G&SRM, YAVAPAI COUNTY, AZ

ALL CLAIMS ARE 1320' IN LENGTH & 660' IN WIDTH



SCALE 1"=1500'



CLAIM ACREAGE = 20 +/- ACRES

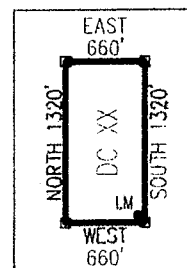
□ INDICATES CORNER OF PLACER CLAIM.
SET 2"x2"x5' WOODEN POST (TYPICAL).

LM • INDICATES LOCATION MONUMENT. SET 2"x2"x5' WOODEN
POST (INSIDE THE PLACER CLAIM) 4' by 4' FROM A
CORNER POST WITH A PLASTIC BOTTLE ATTACHED
CONTAINING THE LOCATION NOTICE (TYPICAL).

LOCATORS: DRAKE CEMENT, LLC
5745 N Scottsdale Rd, Suite B-110,
Scottsdale, AZ 85250

TYPICAL CLAIM DETAIL

(NOT TO SCALE)




ANCH 31126

Return to:
Mr. Marc A. Marra, Esq.
Fennemore Craig, P.C.
2394 E Camelback Rd, Suite 600
Phoenix AZ 85016-3429

**LOCATION NOTICE FOR PLACER MINING CLAIM
STATE OF ARIZONA, COUNTY OF YAVAPAI**

NOTICE IS HEREBY GIVEN that the **DC 271** Placer Mining claim has been located by:
DRAKE CEMENT, LLC
whose current mailing address is: 5745 N Scottsdale Rd,
Suite B-110, Scottsdale, AZ 85250



This Placer mining claim consists of approximately **20** acres.

The general course of this claim is **North to South** and it is situated in the Puntenney Mining District, Yavapai County, Arizona. This claim is **1320** feet in length and **660** feet in width. This claim is marked by five monuments, constructed of 2" x 2" wood posts extending 4' above the ground, one at each corner and one at the location monument for this claim.

The location monument on which this Location Notice is posted is situated within:

Section 33, Township 19 North, Range 1 West, Gila and Salt River Meridian, Yavapai County, Arizona.

The location monument is set inside the **Northeast** corner of this claim, approximately 4' **West** of the **East** line of the claim and 4' **South** of the **North** line of the claim.

This claim encompasses the following Quarter Section(s), Section(s), Township(s) and Range(s):

NW ¼, SW ¼, NE ¼ &

SW ¼, SW ¼, NE ¼,


Section 33, T19N-R1W, G&SRM, Yavapai County, Arizona.

Depicted on the attached claim map.

THE SOUTHEAST CORNER OF THIS CLAIM IS 2640'± NORTH & 1980'± WEST OF THE SOUTHEAST CORNER OF SECTION 33, T19N-R1W.

Located, dated and posted on the ground this 3RD day of March, 2016.

Drake Cement, LLC (Owner)

By: 
Jody A. Stone, RLS (Agent)

AMC437726

"DC 271"

PLACER MINING CLAIM

NW1/4 , SW1/4, NE1/4

&

SW1/4 , SW1/4 , NE1/4 OF SECTION 33

T19N-R1W, G&SRM, YAVAPAI COUNTY, AZ

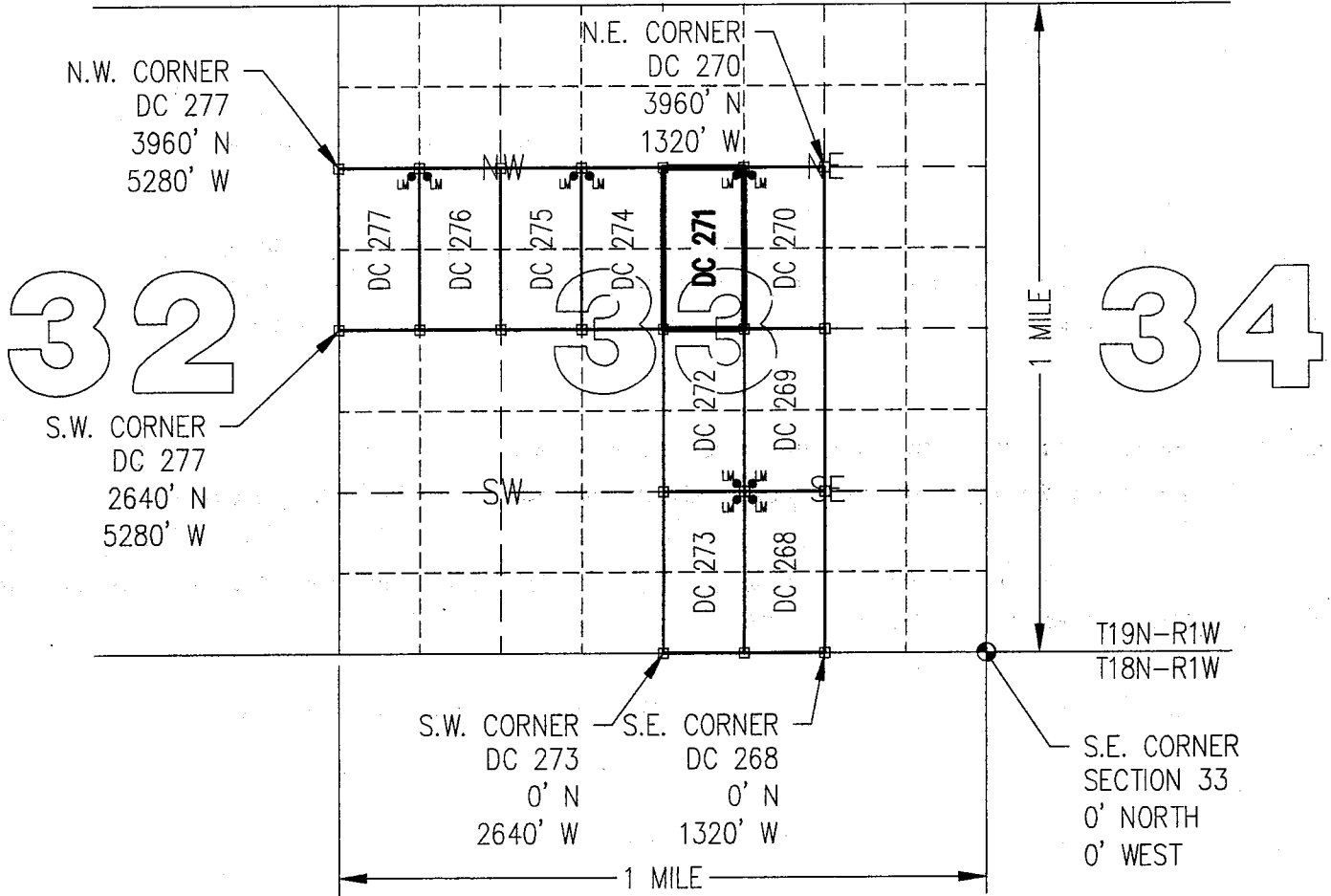
ALL CLAIMS ARE 1320' IN LENGTH & 660' IN WIDTH



SCALE 1"=1500'



0 1500 3000



CLAIM ACREAGE = 20 +/- ACRES

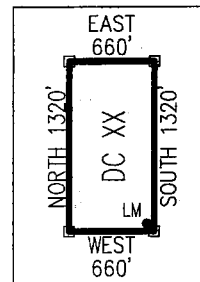
□ INDICATES CORNER OF PLACER CLAIM.
SET 2"x2"x5' WOODEN POST (TYPICAL).

LM • INDICATES LOCATION MONUMENT. SET 2"x2"x5' WOODEN POST (INSIDE THE PLACER CLAIM) 4' by 4' FROM A CORNER POST WITH A PLASTIC BOTTLE ATTACHED CONTAINING THE LOCATION NOTICE (TYPICAL).

LOCATORS: DRAKE CEMENT, LLC
5745 N Scottsdale Rd, Suite B-110,
Scottsdale, AZ 85250

TYPICAL CLAIM DETAIL

(NOT TO SCALE)



ANCH 37726

Return to:
Mr. Marc A. Marra, Esq.
Fennemore Craig, P.C.
2394 E Camelback Rd, Suite 600
Phoenix AZ 85016-3429



**LOCATION NOTICE FOR PLACER MINING CLAIM
STATE OF ARIZONA, COUNTY OF YAVAPAI**

NOTICE IS HEREBY GIVEN that the **DC 272** Placer Mining claim has been located by:
DRAKE CEMENT, LLC
whose current mailing address is: 5745 N Scottsdale Rd,
Suite B-110, Scottsdale, AZ 85250

BLM
Date
Stamp

2016 APR -7 A 11:15
YAVAPAI, ARIZONA

RECEIVED
BLM STATE OFFICE

This Placer mining claim consists of approximately **20** acres.

The general course of this claim is **North to South** and it is situated in the Puntteney Mining District, Yavapai County, Arizona. This claim is **1320** feet in length and **660** feet in width. This claim is marked by five monuments, constructed of 2" x 2" wood posts extending 4' above the ground, one at each corner and one at the location monument for this claim.

The location monument on which this Location Notice is posted is situated within:

Section 33, Township 19 North, Range 1 West, Gila and Salt River Meridian, Yavapai County, Arizona.

The location monument is set inside the **Southeast** corner of this claim, approximately 4' **West** of the **East** line of the claim and 4' **North** of the **South** line of the claim.

This claim encompasses the following Quarter Section(s), Section(s), Township(s) and Range(s):


**NW ¼, NW ¼, SE ¼ &
SW ¼, NW ¼, SE ¼,
Section 33, T19N-R1W, G&SRM, Yavapai County, Arizona.**

Depicted on the attached claim map.

THE SOUTHEAST CORNER OF THIS CLAIM IS 1320'± NORTH & 1980'± WEST OF THE SOUTHEAST CORNER OF SECTION 33, T19N-R1W.

Located, dated and posted on the ground this 3RD day of March, 2016.

Drake Cement, LLC (Owner)

By: 
Jody A. Stone, RLS (Agent)

RECEIVED
BLM STATE OFFICE
2016 APR 26 P 1:49
YAVAPAI, ARIZONA

AMC437721

"DC 272"

PLACER MINING CLAIM

NW1/4 , NW1/4, SE1/4

&

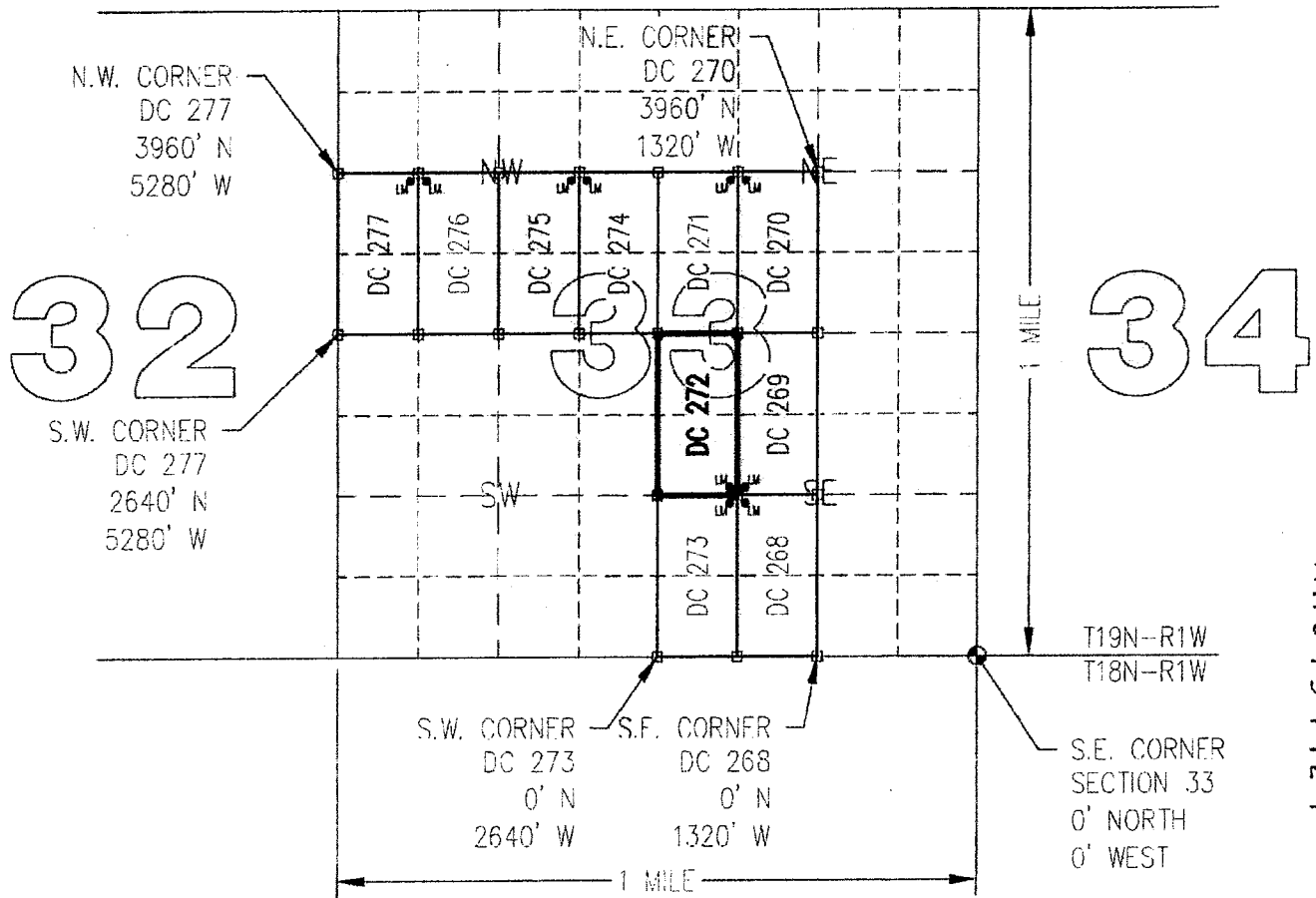
SW1/4 , NW1/4 , SE1/4 OF SECTION 33

T19N-R1W, G&SRM, YAVAPAI COUNTY, AZ

ALL CLAIMS ARE 1320' IN LENGTH & 660' IN WIDTH



SCALE 1"=1500'



CLAIM ACREAGE = 20 +/- ACRES

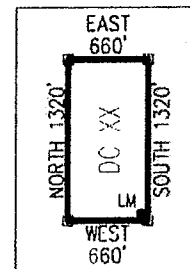
□ INDICATES CORNER OF PLACER CLAIM.
SET 2"x2"x5' WOODEN POST (TYPICAL).

LM • INDICATES LOCATION MONUMENT. SET 2"x2"x5' WOODEN POST (INSIDE THE PLACER CLAIM) 4' by 4' FROM A CORNER POST WITH A PLASTIC BOTTLE ATTACHED CONTAINING THE LOCATION NOTICE (TYPICAL).

LOCATORS: DRAKE CEMENT, LLC
5745 N Scottsdale Rd, Suite B-110,
Scottsdale, AZ 85250

TYPICAL CLAIM DETAIL

(NOT TO SCALE)




AHO437727

Return to:
Mr. Marc A. Marra, Esq.
Fennemore Craig, P.C.
2394 E Camelback Rd, Suite 600
Phoenix AZ 85016-3429

**LOCATION NOTICE FOR PLACER MINING CLAIM
STATE OF ARIZONA, COUNTY OF YAVAPAI**

NOTICE IS HEREBY GIVEN that the **DC 272** Placer Mining claim has been located by:
DRAKE CEMENT, LLC
whose current mailing address is: 5745 N Scottsdale Rd,
Suite B-110, Scottsdale, AZ 85250



This Placer mining claim consists of approximately **20** acres.

The general course of this claim is **North to South** and it is situated in the Puntenney Mining District, Yavapai County, Arizona. This claim is **1320** feet in length and **660** feet in width. This claim is marked by five monuments, constructed of 2" x 2" wood posts extending 4' above the ground, one at each corner and one at the location monument for this claim.

The location monument on which this Location Notice is posted is situated within:

Section 33, Township 19 North, Range 1 West, Gila and Salt River Meridian, Yavapai County, Arizona.

The location monument is set inside the **Southeast** corner of this claim, approximately 4' **West** of the **East** line of the claim and 4' **North** of the **South** line of the claim.

This claim encompasses the following Quarter Section(s), Section(s), Township(s) and Range(s):

NW ¼, NW ¼, SE ¼ &

SW ¼, NW ¼, SE ¼,

Section 33, T19N-R1W, G&SRM, Yavapai County, Arizona.

Depicted on the attached claim map.

THE SOUTHEAST CORNER OF THIS CLAIM IS 1320'± NORTH & 1980'± WEST OF THE SOUTHEAST CORNER OF SECTION 33, T19N-R1W.

Located, dated and posted on the ground this 3RD day of March, 2016.

Drake Cement, LLC (Owner)

By: _____


Jody A. Stone, RLS (Agent)

AMC437727

"DC 272"

PLACER MINING CLAIM

NW1/4 , NW1/4 , SE1/4

&

SW1/4 , NW1/4 , SE1/4 OF SECTION 33

T19N-R1W, G&SRM, YAVAPAI COUNTY, AZ

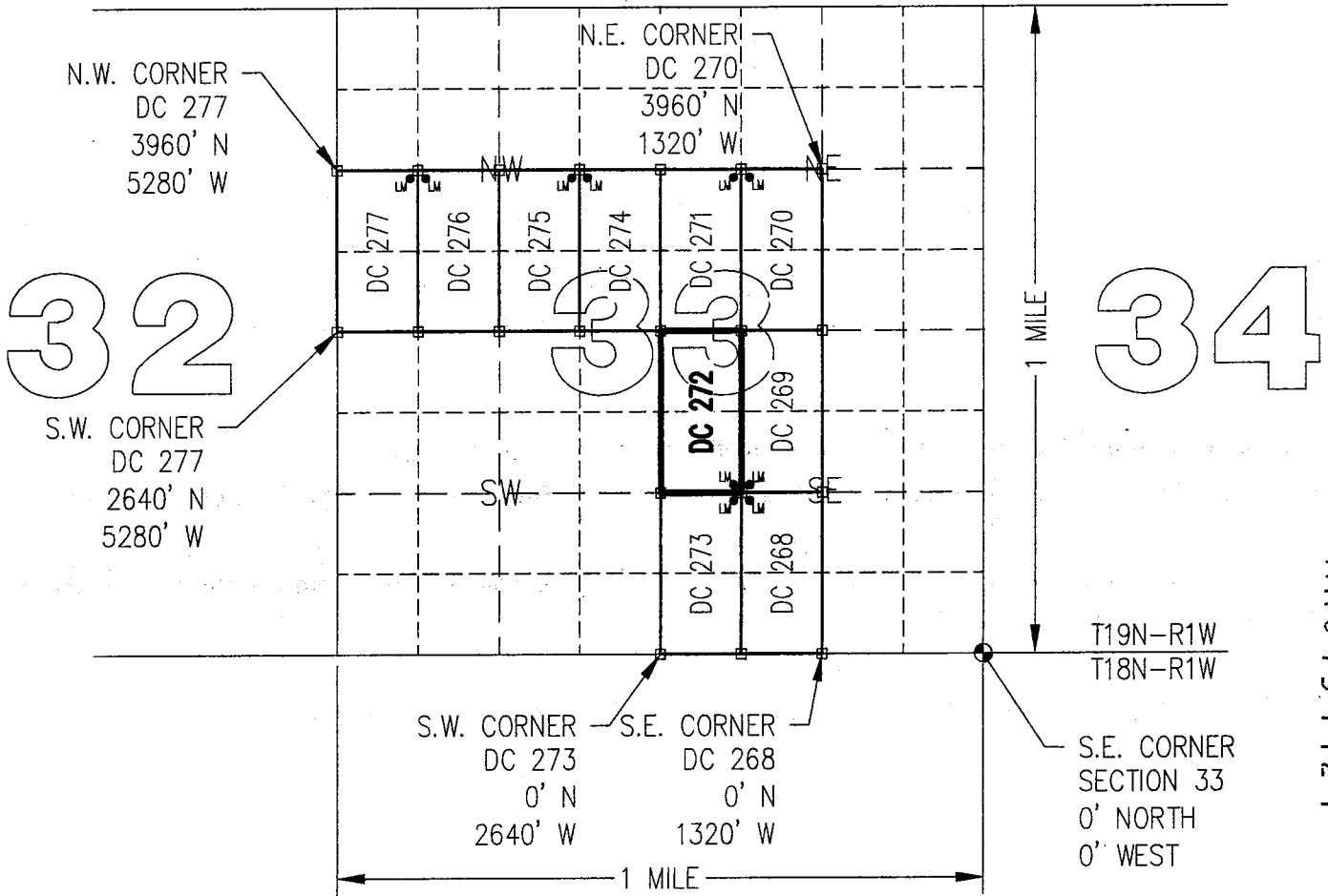
ALL CLAIMS ARE 1320' IN LENGTH & 660' IN WIDTH



SCALE 1"=1500'



0 1500 3000



CLAIM ACREAGE = 20 +/- ACRES

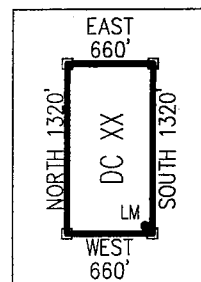
□ INDICATES CORNER OF PLACER CLAIM.
SET 2"x2"x5' WOODEN POST (TYPICAL).

LM • INDICATES LOCATION MONUMENT. SET 2"x2"x5' WOODEN POST (INSIDE THE PLACER CLAIM) 4' by 4' FROM A CORNER POST WITH A PLASTIC BOTTLE ATTACHED CONTAINING THE LOCATION NOTICE (TYPICAL).

LOCATORS: DRAKE CEMENT, LLC
5745 N Scottsdale Rd, Suite B-110,
Scottsdale, AZ 85250

TYPICAL CLAIM DETAIL

(NOT TO SCALE)




AM0437727

Return to:
Mr. Marc A. Marra, Esq.
Fennemore Craig, P.C.
2394 E Camelback Rd, Suite 600
Phoenix AZ 85016-3429



**LOCATION NOTICE FOR PLACER MINING CLAIM
STATE OF ARIZONA, COUNTY OF YAVAPAI**

NOTICE IS HEREBY GIVEN that the **DC 273** Placer
Mining claim has been located by:
DRAKE CEMENT, LLC
whose current mailing address is: 5745 N Scottsdale Rd,
Suite B-110, Scottsdale, AZ 85250



RECEIVED
YAVAPAI COUNTY OFFICE

This Placer mining claim consists of approximately **20** acres.

The general course of this claim is **North to South** and it is situated in the Puntteney Mining District, Yavapai County, Arizona. This claim is **1320** feet in length and **660** feet in width. This claim is marked by five monuments, constructed of 2" x 2" wood posts extending 4' above the ground, one at each corner and one at the location monument for this claim.

The location monument on which this Location Notice is posted is situated within:

Section 33, Township 19 North, Range 1 West, Gila and Salt River Meridian, Yavapai County, Arizona.

The location monument is set inside the **Northeast** corner of this claim, approximately 4' **West** of the **East** line of the claim and 4' **South** of the **North** line of the claim.

This claim encompasses the following Quarter Section(s), Section(s), Township(s) and Range(s):


**NW ¼, SW ¼, SE ¼ &
SW ¼, SW ¼, SE ¼,
Section 33, T19N-R1W, G&SRM, Yavapai County, Arizona.**

Depicted on the attached claim map.

THE SOUTHEAST CORNER OF THIS CLAIM IS 0'± NORTH & 1980'± WEST OF THE SOUTHEAST CORNER OF SECTION 33, T19N-R1W.

Located, dated and posted on the ground this 3RD day of March, 2016.

Drake Cement, LLC (Owner)

By: 
Jody A. Stone, RLS (Agent)

RECEIVED
YAVAPAI COUNTY OFFICE
2016 APR 26 P 1:49
PHOENIX, ARIZONA

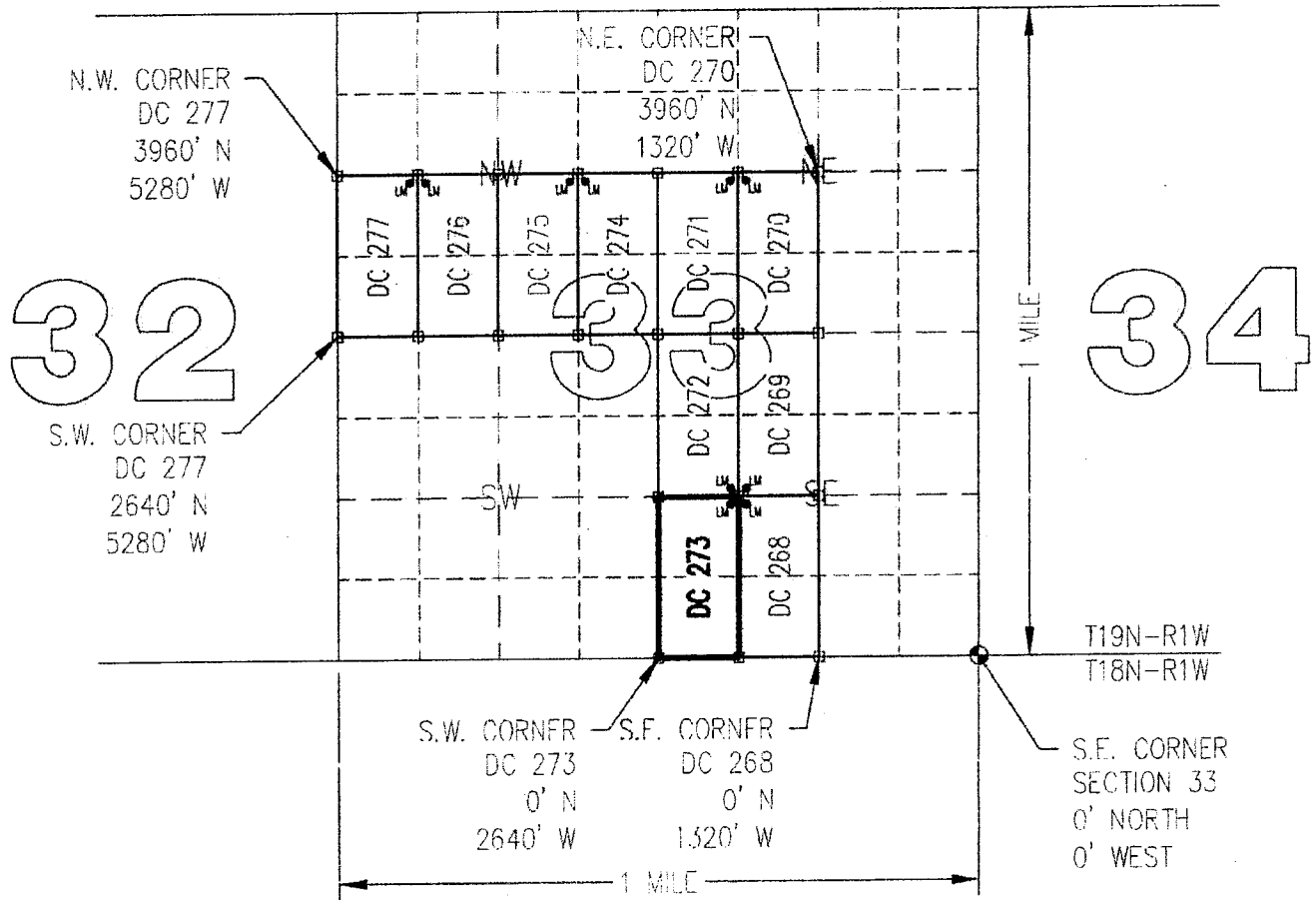
AN0437728

"DC 273"
PLACER MINING CLAIM
 NW1/4 , SW1/4 , SE1/4

&
 SW1/4 , SW1/4 , SE1/4 OF SECTION 33
 T19N-R1W, G&SRM, YAVAPAI COUNTY, AZ
 ALL CLAIMS ARE 1320' IN LENGTH & 660' IN WIDTH



SCALE 1"=1500'



ANCH 31128

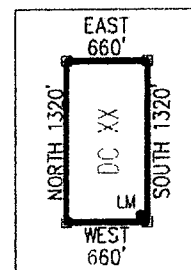
CLAIM ACREAGE = 20 +/- ACRES

□ INDICATES CORNER OF PLACER CLAIM.
 SET 2"x2"x5' WOODEN POST (TYPICAL).

LM • INDICATES LOCATION MONUMENT. SET 2"x2"x5' WOODEN
 POST (INSIDE THE PLACER CLAIM) 4' by 4' FROM A
 CORNER POST WITH A PLASTIC BOTTLE ATTACHED
 CONTAINING THE LOCATION NOTICE (TYPICAL).

LOCATORS: DRAKE CEMENT, LLC
 5745 N Scottsdale Rd, Suite B-110,
 Scottsdale, AZ 85250


TYPICAL CLAIM DETAIL
 (NOT TO SCALE)



Return to:
Mr. Marc A. Marra, Esq.
Fennemore Craig, P.C.
2394 E Camelback Rd, Suite 600
Phoenix AZ 85016-3429

**LOCATION NOTICE FOR PLACER MINING CLAIM
STATE OF ARIZONA, COUNTY OF YAVAPAI**

NOTICE IS HEREBY GIVEN that the **DC 273** Placer Mining claim has been located by:
DRAKE CEMENT, LLC
whose current mailing address is: 5745 N Scottsdale Rd,
Suite B-110, Scottsdale, AZ 85250



This Placer mining claim consists of approximately **20** acres.

The general course of this claim is **North to South** and it is situated in the Puntenney Mining District, Yavapai County, Arizona. This claim is **1320** feet in length and **660** feet in width. This claim is marked by five monuments, constructed of 2" x 2" wood posts extending 4' above the ground, one at each corner and one at the location monument for this claim.

The location monument on which this Location Notice is posted is situated within:

Section 33, Township 19 North, Range 1 West, Gila and Salt River Meridian, Yavapai County, Arizona.

The location monument is set inside the **Northeast** corner of this claim, approximately 4' **West** of the **East** line of the claim and 4' **South** of the **North** line of the claim.

This claim encompasses the following Quarter Section(s), Section(s), Township(s) and Range(s):

NW ¼, SW ¼, SE ¼ &

SW ¼, SW ¼, SE ¼,

Section 33, T19N-R1W, G&SRM, Yavapai County, Arizona.

Depicted on the attached claim map.

THE SOUTHEAST CORNER OF THIS CLAIM IS 0'± NORTH & 1980'± WEST OF THE SOUTHEAST CORNER OF SECTION 33, T19N-R1W.

Located, dated and posted on the ground this 3RD day of March, 2016.

Drake Cement, LLC (Owner)

By: 
Jody A. Stone, RLS (Agent)

AMC437728

"DC 273"

PLACER MINING CLAIM

NW1/4 , SW1/4 , SE1/4

&

SW1/4 , SW1/4 , SE1/4 OF SECTION 33

T19N-R1W, G&SRM, YAVAPAI COUNTY, AZ

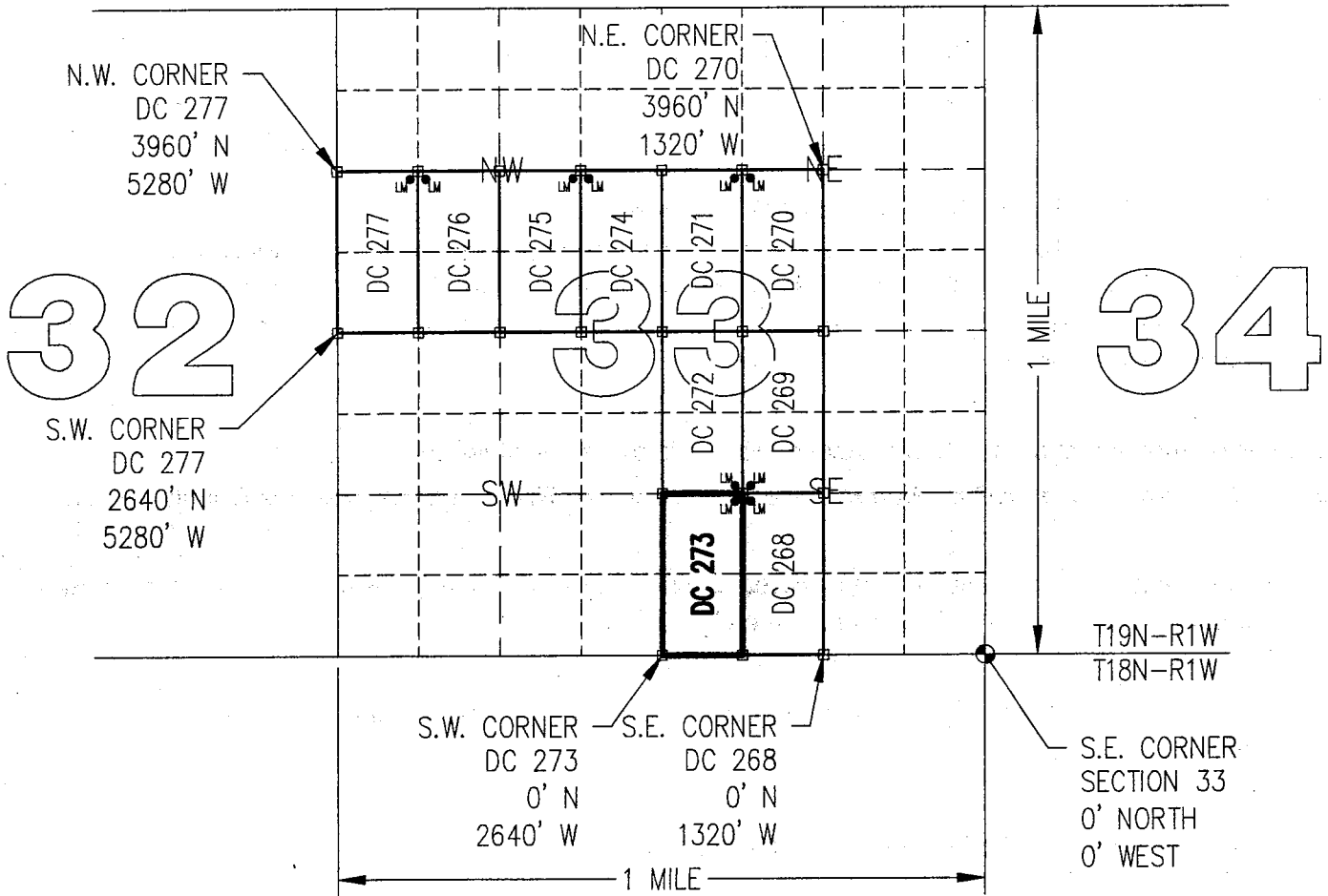
ALL CLAIMS ARE 1320' IN LENGTH & 660' IN WIDTH



SCALE 1"=1500'



0 1500 3000



CLAIM ACREAGE = 20 +/- ACRES

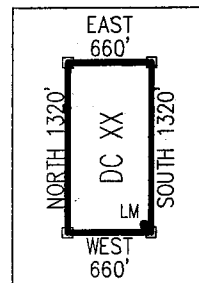
□ INDICATES CORNER OF PLACER CLAIM.
SET 2"x2"x5' WOODEN POST (TYPICAL).

LM • INDICATES LOCATION MONUMENT. SET 2"x2"x5' WOODEN POST (INSIDE THE PLACER CLAIM) 4' by 4' FROM A CORNER POST WITH A PLASTIC BOTTLE ATTACHED CONTAINING THE LOCATION NOTICE (TYPICAL).

LOCATORS: DRAKE CEMENT, LLC
5745 N Scottsdale Rd, Suite B-110,
Scottsdale, AZ 85250

TYPICAL CLAIM DETAIL

(NOT TO SCALE)



AMC431728

Return to:
Mr. Marc A. Marra, Esq.
Fennemore Craig, P.C.
2394 E Camelback Rd, Suite 600
Phoenix AZ 85016-3429



**LOCATION NOTICE FOR PLACER MINING CLAIM
STATE OF ARIZONA, COUNTY OF YAVAPAI**

NOTICE IS HEREBY GIVEN that the **DC 274** Placer Mining claim has been located by:
DRAKE CEMENT, LLC
whose current mailing address is: 5745 N Scottsdale Rd,
Suite B-110, Scottsdale, AZ 85250

BLM
Date
Stamp

2016 APR -7 A 11:14
TUCSON, ARIZONA

RECEIVED
BLM AZ STATE OFFICE

This Placer mining claim consists of approximately **20** acres.
The general course of this claim is **North to South** and it is situated in the Puntteney Mining District, Yavapai County, Arizona. This claim is **1320** feet in length and **660** feet in width. This claim is marked by five monuments, constructed of 2" x 2" wood posts extending 4' above the ground, one at each corner and one at the location monument for this claim.

The location monument on which this Location Notice is posted is situated within:
Section 33, Township 19 North, Range 1 West, Gila and Salt River Meridian, Yavapai County, Arizona.

The location monument is set inside the **Northwest** corner of this claim, approximately 4' **East** of the **West** line of the claim and 4' **South** of the **North** line of the claim.


This claim encompasses the following Quarter Section(s), Section(s), Township(s) and Range(s):
**NE ¼, SE ¼, NW ¼ &
SE ¼, SE ¼, NW ¼,
Section 33, T19N-R1W, G&SRM, Yavapai County, Arizona.**

Depicted on the attached claim map.

THE SOUTHEAST CORNER OF THIS CLAIM IS 2640'± NORTH & 2640'± WEST OF THE SOUTHEAST CORNER OF SECTION 33, T19N-R1W.

Located, dated and posted on the ground this 3RD day of March, 2016.

Drake Cement, LLC (Owner)

By: 
Jody A. Stone, RLS (Agent)

RECEIVED
BLM AZ STATE OFFICE
2016 APR 26 P 1:49
TUCSON, ARIZONA

AMC437129

"DC 274"

PLACER MINING CLAIM

NE1/4, SE1/4, NW1/4

&

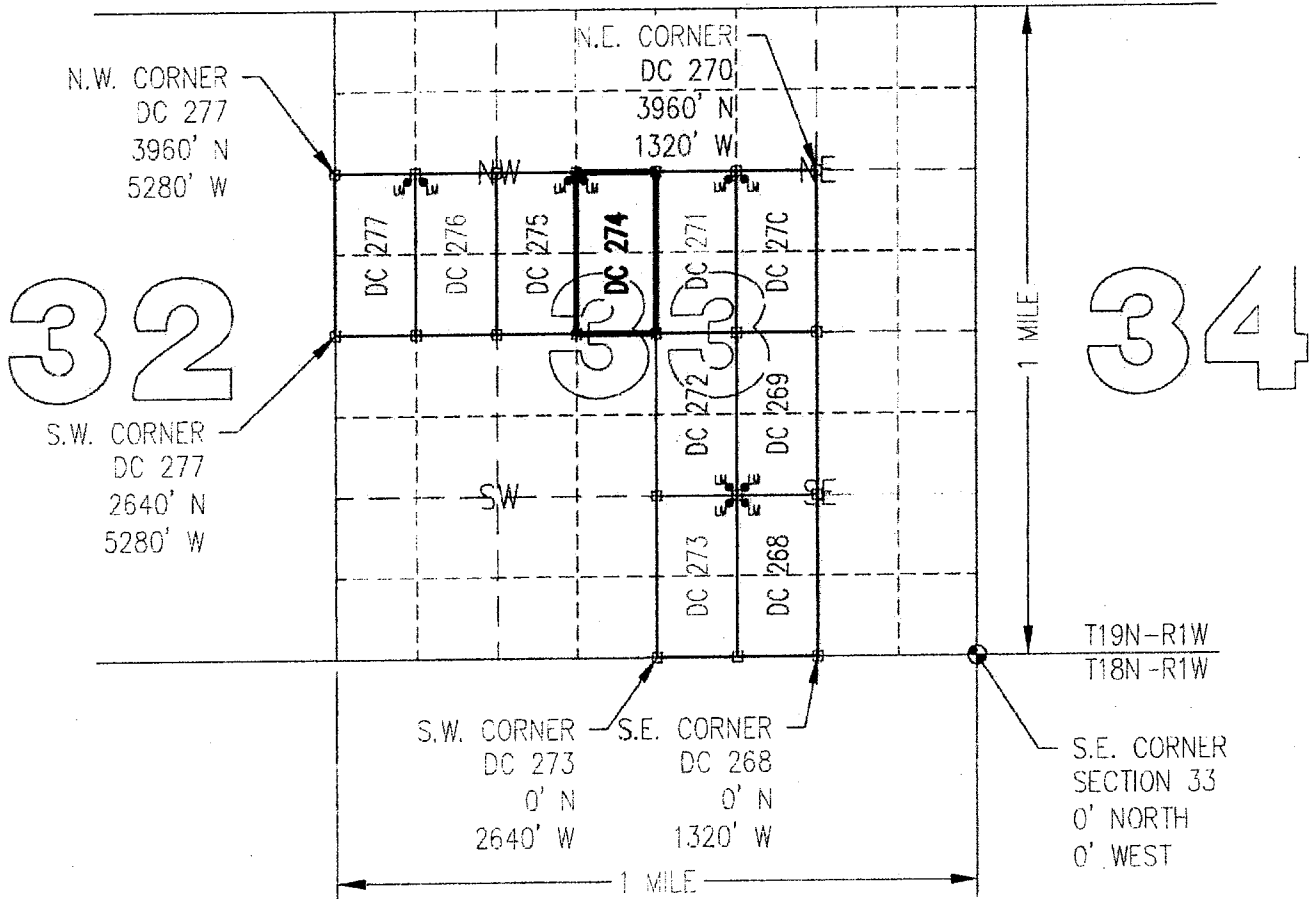

SE1/4, SE1/4, NW1/4 OF SECTION 33

T19N-R1W, G&SRM, YAVAPAI COUNTY, AZ

ALL CLAIMS ARE 1320' IN LENGTH & 660' IN WIDTH



SCALE 1"=1500'



CLAIM ACREAGE = 20 +/- ACRES

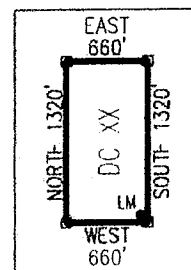
□ INDICATES CORNER OF PLACER CLAIM.
SET 2"x2"x5' WOODEN POST (TYPICAL).

LM • INDICATES LOCATION MONUMENT. SET 2"x2"x5' WOODEN POST (INSIDE THE PLACER CLAIM) 4' by 4' FROM A CORNER POST WITH A PLASTIC BOTTLE ATTACHED CONTAINING THE LOCATION NOTICE (TYPICAL).

LOCATORS: DRAKE CEMENT, LLC
5/45 N Scottsdale Rd, Suite B-110,
Scottsdale, AZ 85250

TYPICAL CLAIM DETAIL

(NOT TO SCALE)




ANCH 37729

Return to:
Mr. Marc A. Marra, Esq.
Fennemore Craig, P.C.
2394 E Camelback Rd, Suite 600
Phoenix AZ 85016-3429

**LOCATION NOTICE FOR PLACER MINING CLAIM
STATE OF ARIZONA, COUNTY OF YAVAPAI**

NOTICE IS HEREBY GIVEN that the **DC 274** Placer Mining claim has been located by:
DRAKE CEMENT, LLC
whose current mailing address is: 5745 N Scottsdale Rd,
Suite B-110, Scottsdale, AZ 85250



RECEIVED
PLM AZ STATE OFFICE

This Placer mining claim consists of approximately **20** acres.

The general course of this claim is **North to South** and it is situated in the Puntenney Mining District, Yavapai County, Arizona. This claim is **1320** feet in length and **660** feet in width. This claim is marked by five monuments, constructed of 2" x 2" wood posts extending 4' above the ground, one at each corner and one at the location monument for this claim.

The location monument on which this Location Notice is posted is situated within:

Section 33, Township 19 North, Range 1 West, Gila and Salt River Meridian, Yavapai County, Arizona.

The location monument is set inside the **Northwest** corner of this claim, approximately 4' **East** of the **West** line of the claim and 4' **South** of the **North** line of the claim.

This claim encompasses the following Quarter Section(s), Section(s), Township(s) and Range(s):

NE ¼, SE ¼, NW ¼ &

SE ¼, SE ¼, NW ¼,


Section 33, T19N-R1W, G&SRM, Yavapai County, Arizona.

Depicted on the attached claim map.

THE SOUTHEAST CORNER OF THIS CLAIM IS 2640'± NORTH & 2640'± WEST OF THE SOUTHEAST CORNER OF SECTION 33, T19N-R1W.

Located, dated and posted on the ground this 3RD day of March, 2016.

Drake Cement, LLC (Owner)

By: 
Jody A. Stone, RLS (Agent)

AMC437729

"DC 274"

PLACER MINING CLAIM

NE1/4, SE1/4, NW1/4

&

SE1/4, SE1/4, NW1/4 OF SECTION 33

T19N-R1W, G&SRM, YAVAPAI COUNTY, AZ

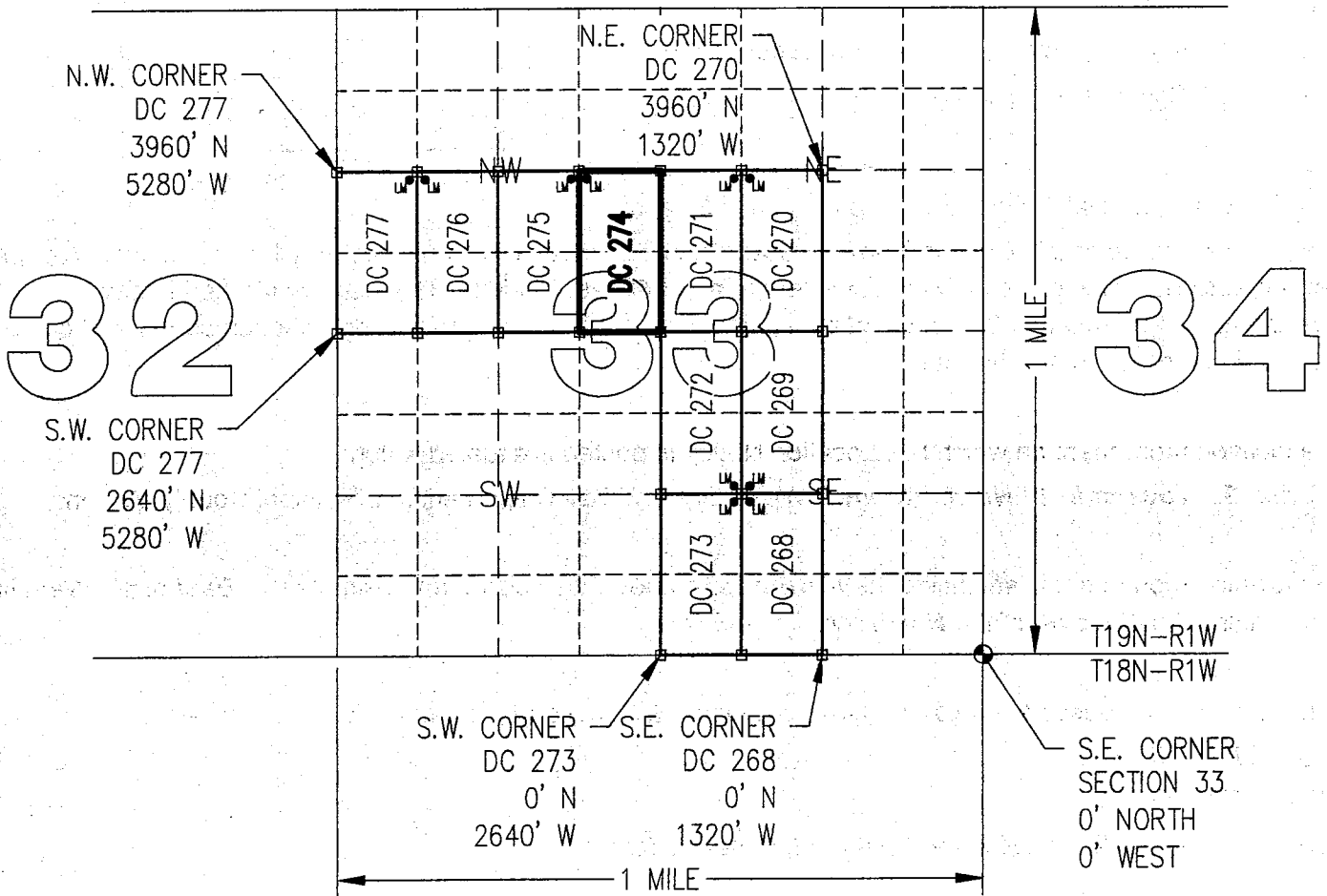
ALL CLAIMS ARE 1320' IN LENGTH & 660' IN WIDTH



SCALE 1"=1500'



0 1500 3000



CLAIM ACREAGE = 20 +/- ACRES

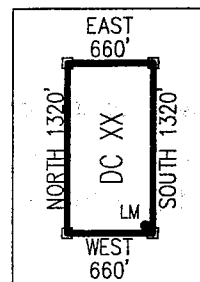
□ INDICATES CORNER OF PLACER CLAIM.
SET 2"x2"x5' WOODEN POST (TYPICAL).

LM • INDICATES LOCATION MONUMENT. SET 2"x2"x5' WOODEN POST (INSIDE THE PLACER CLAIM) 4' by 4' FROM A CORNER POST WITH A PLASTIC BOTTLE ATTACHED CONTAINING THE LOCATION NOTICE (TYPICAL).

LOCATORS: DRAKE CEMENT, LLC
5745 N Scottsdale Rd, Suite B-110,
Scottsdale, AZ 85250

TYPICAL CLAIM DETAIL

(NOT TO SCALE)




ARC 4377291

Return to:
Mr. Marc A. Marra, Esq.
Fennemore Craig, P.C.
2394 E Camelback Rd, Suite 600
Phoenix AZ 85016-3429



**LOCATION NOTICE FOR PLACER MINING CLAIM
STATE OF ARIZONA, COUNTY OF YAVAPAI**

NOTICE IS HEREBY GIVEN that the **DC 275 Placer**
Mining claim has been located by:
DRAKE CEMENT, LLC
whose current mailing address is: 5745 N Scottsdale Rd,
Suite B-110, Scottsdale, AZ 85250



This Placer mining claim consists of approximately **20** acres.

The general course of this claim is **North to South** and it is situated in the Puntteney Mining District, Yavapai County, Arizona. This claim is **1320** feet in length and **660** feet in width. This claim is marked by five monuments, constructed of 2" x 2" wood posts extending 4' above the ground, one at each corner and one at the location monument for this claim.

The location monument on which this Location Notice is posted is situated within:

Section 33, Township 19 North, Range 1 West, Gila and Salt River Meridian, Yavapai County, Arizona.

The location monument is set inside the **Northeast** corner of this claim, approximately 4' **West** of the **East** line of the claim and 4' **South** of the **North** line of the claim.

This claim encompasses the following Quarter Section(s), Section(s), Township(s) and Range(s):


**NW ¼, SE ¼, NW ¼ &
SW ¼, SE ¼, NW ¼,
Section 33, T19N-R1W, G&SRM, Yavapai County, Arizona.**


Depicted on the attached claim map.

THE SOUTHEAST CORNER OF THIS CLAIM IS 2640'± NORTH & 3300'± WEST OF THE SOUTHEAST CORNER OF SECTION 33, T19N-R1W.

Located, dated and posted on the ground this 3RD day of March, 2016.

Drake Cement, LLC (Owner)

By: 
Jody A. Stone, RLS (Agent)



AMC437730

"DC 275"

PLACER MINING CLAIM

NW1/4, SE1/4, NW1/4

&

SW1/4, SE1/4, NW1/4 OF SECTION 33

T19N-R1W, G&SRM, YAVAPAI COUNTY, AZ

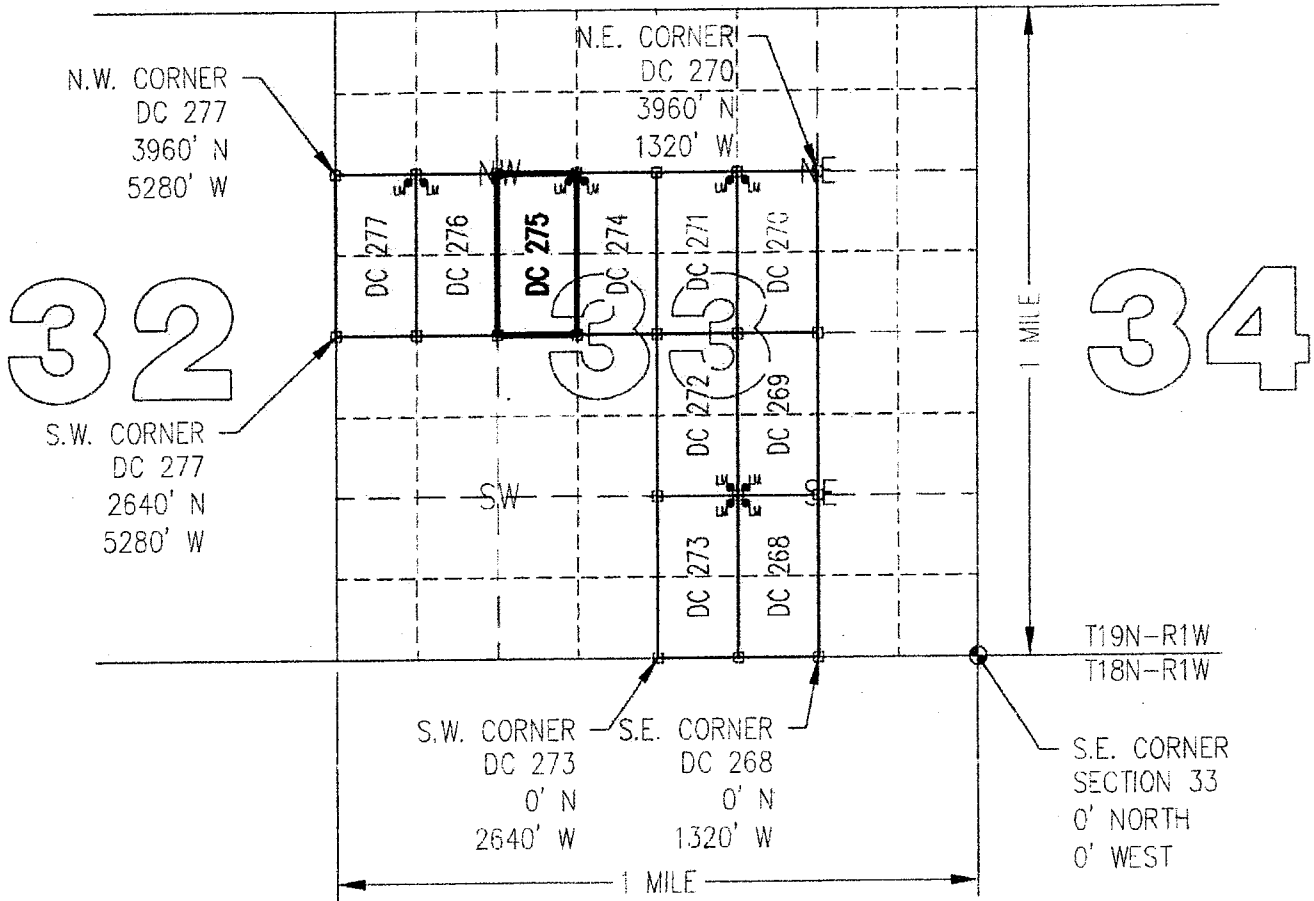
ALL CLAIMS ARE 1320' IN LENGTH & 660' IN WIDTH



SCALE 1"=1500'



0 1500 3000



CLAIM ACREAGE = 20 +/- ACRES

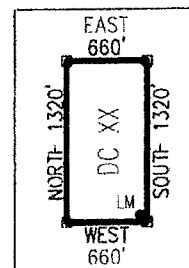
- INDICATES CORNER OF PLACER CLAIM.
SET 2"x2"x5' WOODEN POST (TYPICAL).

- LM • INDICATES LOCATION MONUMENT. SET 2"x2"x5' WOODEN POST (INSIDE THE PLACER CLAIM) 4' by 4' FROM A CORNER POST WITH A PLASTIC BOTTLE ATTACHED CONTAINING THE LOCATION NOTICE (TYPICAL).

LOCATORS: DRAKE CEMENT, LLC
5745 N Scottsdale Rd, Suite B-110,
Scottsdale, AZ 85250

TYPICAL CLAIM DETAIL

(NOT TO SCALE)




ANGU 37730

Return to:
Mr. Marc A. Marra, Esq.
Fennemore Craig, P.C.
2394 E Camelback Rd, Suite 600
Phoenix AZ 85016-3429

**LOCATION NOTICE FOR PLACER MINING CLAIM
STATE OF ARIZONA, COUNTY OF YAVAPAI**

NOTICE IS HEREBY GIVEN that the **DC 275** Placer Mining claim has been located by:
DRAKE CEMENT, LLC
whose current mailing address is: 5745 N Scottsdale Rd,
Suite B-110, Scottsdale, AZ 85250



This Placer mining claim consists of approximately **20** acres.
The general course of this claim is **North to South** and it is situated in the Puntenney Mining District, Yavapai County, Arizona. This claim is **1320** feet in length and **660** feet in width. This claim is marked by five monuments, constructed of 2" x 2" wood posts extending 4' above the ground, one at each corner and one at the location monument for this claim.

The location monument on which this Location Notice is posted is situated within:
Section 33, Township 19 North, Range 1 West, Gila and Salt River Meridian, Yavapai County, Arizona.


The location monument is set inside the **Northeast** corner of this claim, approximately 4' **West** of the **East** line of the claim and 4' **South** of the **North** line of the claim.

This claim encompasses the following Quarter Section(s), Section(s), Township(s) and Range(s):
**NW ¼, SE ¼, NW ¼ &
SW ¼, SE ¼, NW ¼,
Section 33, T19N-R1W, G&SRM, Yavapai County, Arizona.**

Depicted on the attached claim map.

THE SOUTHEAST CORNER OF THIS CLAIM IS 2640'± NORTH & 3300'± WEST OF THE SOUTHEAST CORNER OF SECTION 33, T19N-R1W.

Located, dated and posted on the ground this 3RD day of March, 2016.

Drake Cement, LLC (Owner) By: 
Jody A. Stone, RLS (Agent)

AMC437730

"DC 275"

PLACER MINING CLAIM

NW1/4 , SE1/4, NW1/4

&

SW1/4 , SE1/4 , NW1/4 OF SECTION 33

T19N-R1W, G&SRM, YAVAPAI COUNTY, AZ

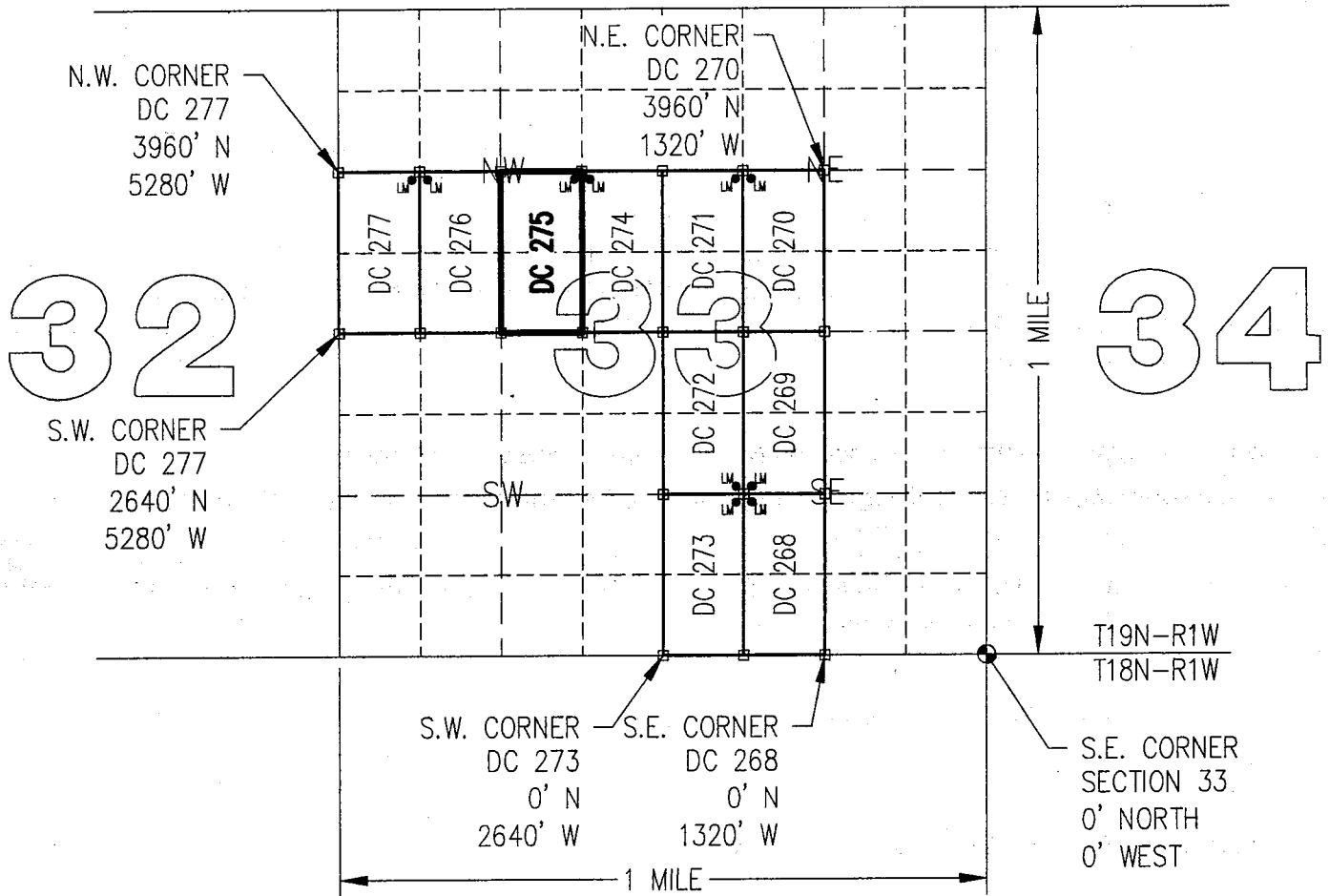
ALL CLAIMS ARE 1320' IN LENGTH & 660' IN WIDTH



SCALE 1"=1500'



0 1500 3000



CLAIM ACREAGE = 20 +/- ACRES

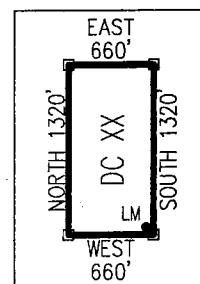
□ INDICATES CORNER OF PLACER CLAIM.
SET 2"x2"x5' WOODEN POST (TYPICAL).

LM • INDICATES LOCATION MONUMENT. SET 2"x2"x5' WOODEN POST (INSIDE THE PLACER CLAIM) 4' by 4' FROM A CORNER POST WITH A PLASTIC BOTTLE ATTACHED CONTAINING THE LOCATION NOTICE (TYPICAL).

LOCATORS: DRAKE CEMENT, LLC
5745 N Scottsdale Rd, Suite B-110,
Scottsdale, AZ 85250

TYPICAL CLAIM DETAIL

(NOT TO SCALE)



ANCU 37130

Return to:
Mr. Marc A. Marra, Esq.
Fennemore Craig, P.C.
2394 E Camelback Rd, Suite 600
Phoenix AZ 85016-3429



**LOCATION NOTICE FOR PLACER MINING CLAIM
STATE OF ARIZONA, COUNTY OF YAVAPAI**

NOTICE IS HEREBY GIVEN that the **DC 276** Placer Mining claim has been located by:
DRAKE CEMENT, LLC
whose current mailing address is: 5745 N Scottsdale Rd,
Suite B-110, Scottsdale, AZ 85250

RECEIVED
YAVAPAI COUNTY
AZ STATE OFFICE
2016 APR -7 A 11:14
YAVAPAI, ARIZONA
BLM
Date
Stamp

This Placer mining claim consists of approximately **20** acres.

The general course of this claim is **North to South** and it is situated in the Puntenney Mining District, Yavapai County, Arizona. This claim is **1320** feet in length and **660** feet in width. This claim is marked by five monuments, constructed of 2" x 2" wood posts extending 4' above the ground, one at each corner and one at the location monument for this claim.

The location monument on which this Location Notice is posted is situated within:

Section 33, Township 19 North, Range 1 West, Gila and Salt River Meridian, Yavapai County, Arizona.

The location monument is set inside the **Northwest** corner of this claim, approximately 4' **East** of the **West** line of the claim and 4' **South** of the **North** line of the claim.

This claim encompasses the following Quarter Section(s), Section(s), Township(s) and Range(s):

NE ¼, SW ¼, NW ¼ &

SE ¼, SW ¼, NW ¼,

Section 33, T19N-R1W, G&SRM, Yavapai County, Arizona.

Depicted on the attached claim map.

THE SOUTHEAST CORNER OF THIS CLAIM IS 2640'± NORTH & 3960'± WEST OF THE SOUTHEAST CORNER OF SECTION 33, T19N-R1W.

Located, dated and posted on the ground this 3RD day of March, 2016.

Drake Cement, LLC (Owner)

By:

Jody A. Stone, RLS (Agent)

RECEIVED
YAVAPAI COUNTY
AZ STATE OFFICE
2016 APR 26 P 1:49
YAVAPAI, ARIZONA

AMC437731

"DC 276"

PLACER MINING CLAIM

NE1/4, SW1/4, NW1/4

&

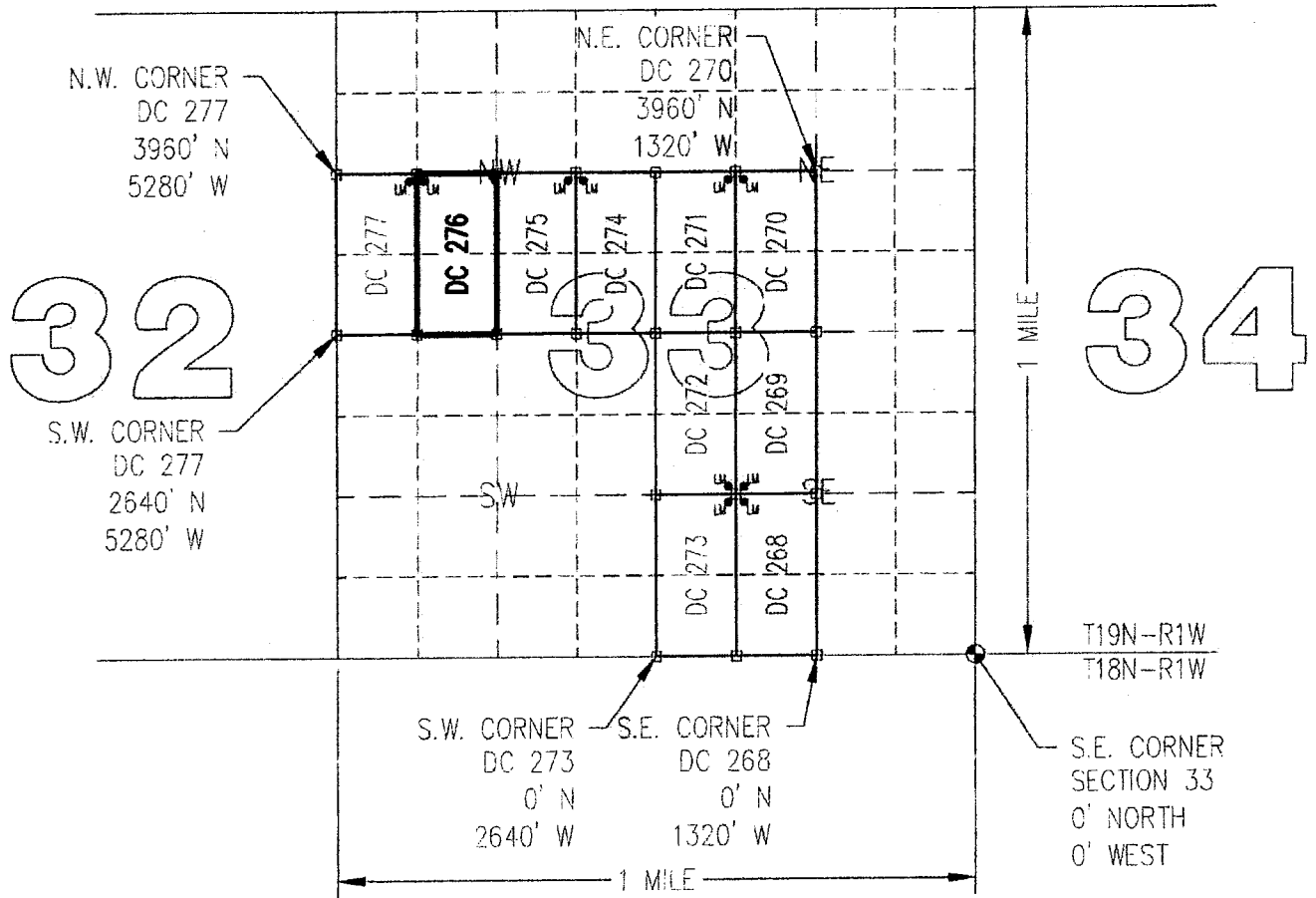
SE1/4, SW1/4, NW1/4 OF SECTION 33

T19N-R1W, G&SRM, YAVAPAI COUNTY, AZ

ALL CLAIMS ARE 1320' IN LENGTH & 660' IN WIDTH



SCALE 1"=1500'



CLAIM ACREAGE = 20 +/- ACRES

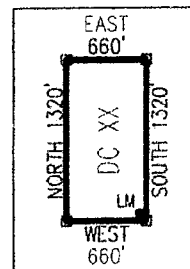
□ INDICATES CORNER OF PLACER CLAIM.
SET 2"x2"x5' WOODEN POST (TYPICAL).

LM • INDICATES LOCATION MONUMENT. SET 2"x2"x5' WOODEN
POST (INSIDE THE PLACER CLAIM) 4' by 4' FROM A
CORNER POST WITH A PLASTIC BOTTLE ATTACHED
CONTAINING THE LOCATION NOTICE (TYPICAL).

LOCATORS: DRAKE CEMENT, LLC
5745 N Scottsdale Rd, Suite B-110,
Scottsdale, AZ 85250

TYPICAL CLAIM DETAIL

(NOT TO SCALE)



ARCH 37131

Return to:
Mr. Marc A. Marra, Esq.
Fennemore Craig, P.C.
2394 E Camelback Rd, Suite 600
Phoenix AZ 85016-3429

**LOCATION NOTICE FOR PLACER MINING CLAIM
STATE OF ARIZONA, COUNTY OF YAVAPAI**

NOTICE IS HEREBY GIVEN that the **DC 276** Placer Mining claim has been located by:
DRAKE CEMENT, LLC
whose current mailing address is: 5745 N Scottsdale Rd,
Suite B-110, Scottsdale, AZ 85250

BLM Date Stamp	2016 APR - 7 A 11: 14 PHOENIX, ARIZONA	RECEIVED BLM AZ STATE OFFICE
----------------------	---	---------------------------------

This Placer mining claim consists of approximately **20** acres.

The general course of this claim is **North to South** and it is situated in the Puntenney Mining District, Yavapai County, Arizona. This claim is **1320** feet in length and **660** feet in width. This claim is marked by five monuments, constructed of 2" x 2" wood posts extending 4' above the ground, one at each corner and one at the location monument for this claim.

The location monument on which this Location Notice is posted is situated within:

Section 33, Township 19 North, Range 1 West, Gila and Salt River Meridian, Yavapai County, Arizona.

The location monument is set inside the **Northwest** corner of this claim, approximately 4' **East** of the **West** line of the claim and 4' **South** of the **North** line of the claim.

This claim encompasses the following Quarter Section(s), Section(s), Township(s) and Range(s):

NE ¼, SW ¼, NW ¼ &

SE ¼, SW ¼, NW ¼,


Section 33, T19N-R1W, G&SRM, Yavapai County, Arizona.

Depicted on the attached claim map.

THE SOUTHEAST CORNER OF THIS CLAIM IS 2640'± NORTH & 3960'± WEST OF THE SOUTHEAST CORNER OF SECTION 33, T19N-R1W.

Located, dated and posted on the ground this 3RD day of March, 2016.

Drake Cement, LLC (Owner)

By: 
Jody A. Stone, RLS (Agent)

AMC437731

"DC 276"

PLACER MINING CLAIM

NE1/4, SW1/4, NW1/4

&

SE1/4, SW1/4, NW1/4 OF SECTION 33

T19N-R1W, G&SRM, YAVAPAI COUNTY, AZ

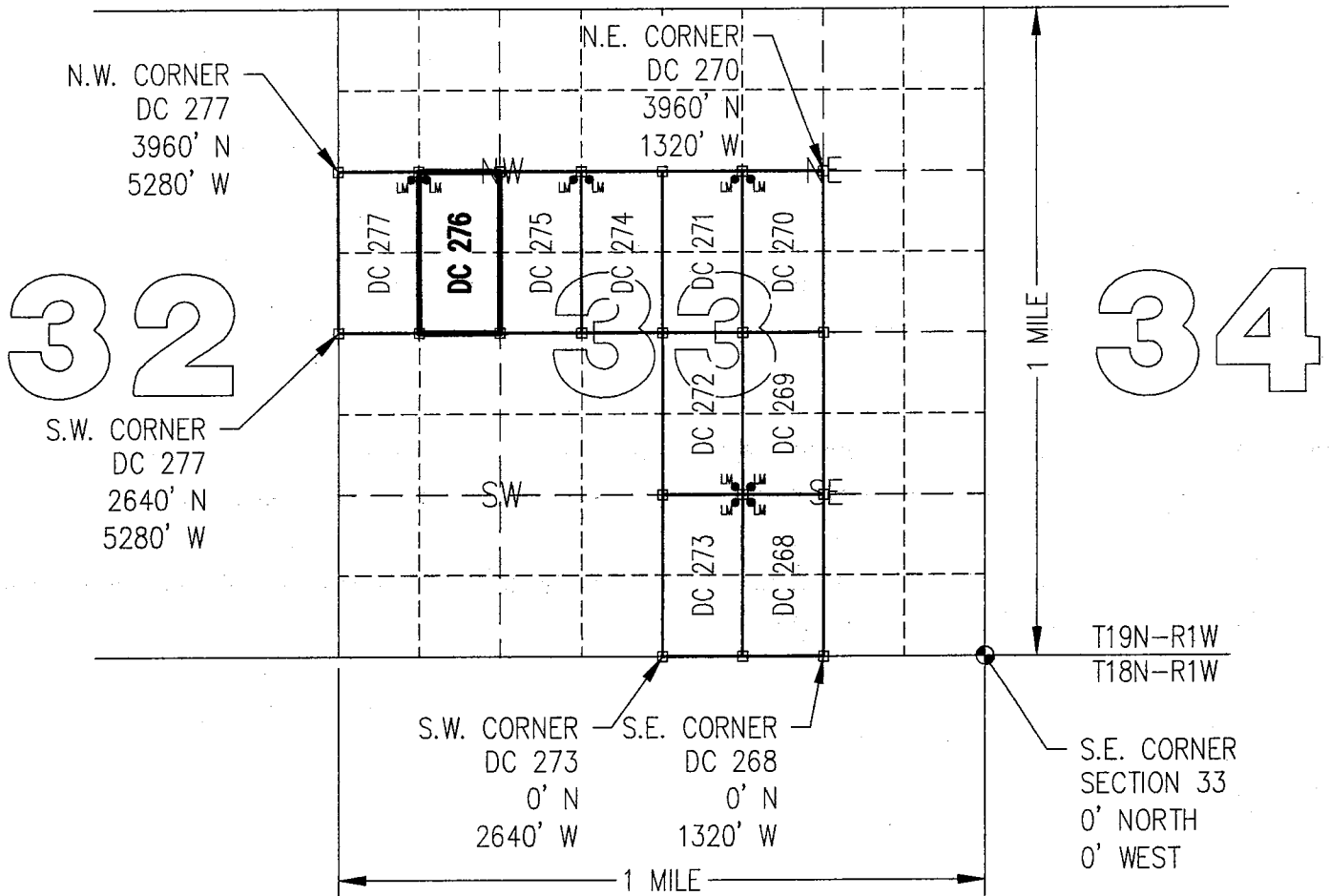
ALL CLAIMS ARE 1320' IN LENGTH & 660' IN WIDTH



SCALE 1"=1500'



0 1500 3000



CLAIM ACREAGE = 20 +/- ACRES

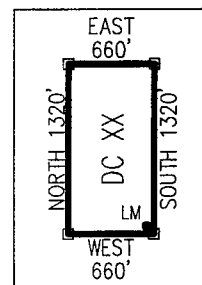
□ INDICATES CORNER OF PLACER CLAIM.
SET 2"x2"x5' WOODEN POST (TYPICAL).

LM • INDICATES LOCATION MONUMENT. SET 2"x2"x5' WOODEN
POST (INSIDE THE PLACER CLAIM) 4' by 4' FROM A
CORNER POST WITH A PLASTIC BOTTLE ATTACHED
CONTAINING THE LOCATION NOTICE (TYPICAL).

LOCATORS: DRAKE CEMENT, LLC
5745 N Scottsdale Rd, Suite B-110,
Scottsdale, AZ 85250

TYPICAL CLAIM DETAIL

(NOT TO SCALE)



ANCL 37731

Return to:
Mr. Marc A. Marra, Esq.
Fennemore Craig, P.C.
2394 E Camelback Rd, Suite 600
Phoenix AZ 85016-3429



**LOCATION NOTICE FOR PLACER MINING CLAIM
STATE OF ARIZONA, COUNTY OF YAVAPAI**

NOTICE IS HEREBY GIVEN that the **DC 277** Placer Mining claim has been located by:
DRAKE CEMENT, LLC
whose current mailing address is: 5745 N Scottsdale Rd,
Suite B-110, Scottsdale, AZ 85250

BLM Date Stamp	2016 APR -7 A 11:14 YAVAPAI COUNTY, ARIZONA	RECEIVED BLM AZ STATE OFFICE
----------------------	--	---------------------------------

This Placer mining claim consists of approximately **20** acres.

The general course of this claim is **North to South** and it is situated in the Puntteney Mining District, Yavapai County, Arizona. This claim is **1320** feet in length and **660** feet in width. This claim is marked by five monuments, constructed of 2" x 2" wood posts extending 4' above the ground, one at each corner and one at the location monument for this claim.

The location monument on which this Location Notice is posted is situated within:

Section 33, Township 19 North, Range 1 West, Gila and Salt River Meridian, Yavapai County, Arizona.

The location monument is set inside the **Northeast** corner of this claim, approximately 4' **West** of the **East** line of the claim and 4' **South** of the **North** line of the claim.

This claim encompasses the following Quarter Section(s), Section(s), Township(s) and Range(s):

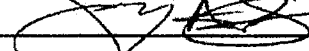
**NW ¼, SW ¼, NW ¼ &
SW ¼, SW ¼, NW ¼,
Section 33, T19N-R1W, G&SRM, Yavapai County, Arizona.**

Depicted on the attached claim map.

THE SOUTHEAST CORNER OF THIS CLAIM IS 2640'± NORTH & 4620'± WEST OF THE SOUTHEAST CORNER OF SECTION 33, T19N-R1W.

Located, dated and posted on the ground this 3RD day of March, 2016.

Drake Cement, LLC (Owner)

By: 
Jody A. Stone, RLS (Agent)

PHOENIX, ARIZONA

2016 APR 26 P 1:49

RECEIVED
BLM AZ STATE OFFICE

ANCL 37732

"DC 277"

PLACER MINING CLAIM

NW1/4, SW1/4, NW1/4

&

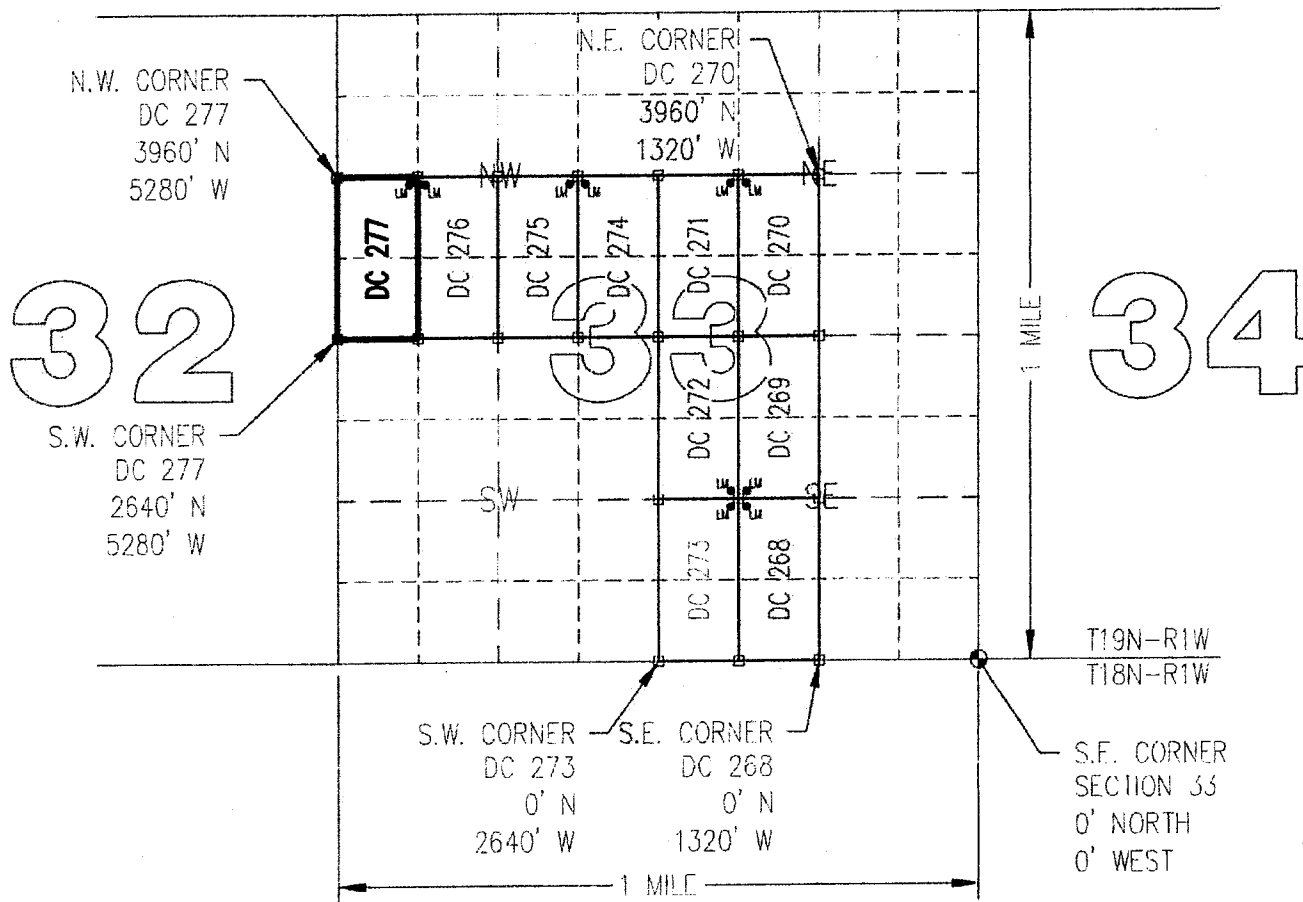
SW1/4, SW1/4, NW1/4 OF SECTION 33

T19N-R1W, G&SRM, YAVAPAI COUNTY, AZ

ALL CLAIMS ARE 1320' IN LENGTH & 660' IN WIDTH



SCALE 1"=1500'



CLAIM ACREAGE = 20 +/- ACRES

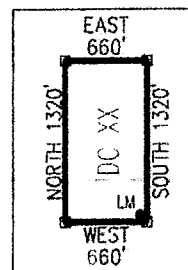
□ INDICATES CORNER OF PLACER CLAIM.
SET 2"x2"x5' WOODEN POST (TYPICAL).

LM • INDICATES LOCATION MONUMENT. SET 2"x2"x5' WOODEN
POST (INSIDE THE PLACER CLAIM) 4' by 4' FROM A
CORNER POST WITH A PLASTIC BOTTLE ATTACHED
CONTAINING THE LOCATION NOTICE (TYPICAL).

LOCATORS: DRAKE CEMENT, LLC
5745 N Scottsdale Rd, Suite B-110,
Scottsdale, AZ 85250

TYPICAL CLAIM DETAIL

(NOT TO SCALE)



AHO 431132

Return to:
Mr. Marc A. Marra, Esq.
Fennemore Craig, P.C.
2394 E Camelback Rd, Suite 600
Phoenix AZ 85016-3429

**LOCATION NOTICE FOR PLACER MINING CLAIM
STATE OF ARIZONA, COUNTY OF YAVAPAI**

NOTICE IS HEREBY GIVEN that the **DC 277** Placer Mining claim has been located by:
DRAKE CEMENT, LLC
whose current mailing address is: 5745 N Scottsdale Rd,
Suite B-110, Scottsdale, AZ 85250

BLM
Date
Stamp

2016 APR - 7 A 11: 14
PHOENIX, ARIZONA

RECEIVED
BLM AZ STATE OFFICE

This Placer mining claim consists of approximately **20** acres.

The general course of this claim is **North to South** and it is situated in the Puntenney Mining District, Yavapai County, Arizona. This claim is **1320** feet in length and **660** feet in width. This claim is marked by five monuments, constructed of 2" x 2" wood posts extending 4' above the ground, one at each corner and one at the location monument for this claim.

The location monument on which this Location Notice is posted is situated within:
Section 33, Township 19 North, Range 1 West, Gila and Salt River Meridian, Yavapai County, Arizona.

The location monument is set inside the **Northeast** corner of this claim, approximately 4' **West** of the **East** line of the claim and 4' **South** of the **North** line of the claim.

This claim encompasses the following Quarter Section(s), Section(s), Township(s) and Range(s):

**NW ¼, SW ¼, NW ¼ &
SW ¼, SW ¼, NW ¼,
Section 33, T19N-R1W, G&SRM, Yavapai County, Arizona.**

Depicted on the attached claim map.

THE SOUTHEAST CORNER OF THIS CLAIM IS 2640'± NORTH & 4620'± WEST OF THE SOUTHEAST CORNER OF SECTION 33, T19N-R1W.

Located, dated and posted on the ground this 3RD day of March, 2016.

Drake Cement, LLC (Owner)

By: 
Jody A. Stone, RLS (Agent)

AMC437732

"DC 277"

PLACER MINING CLAIM

NW1/4 , SW1/4 , NW1/4

&

SW1/4 , SW1/4 , NW1/4 OF SECTION 33

T19N-R1W, G&SRM, YAVAPAI COUNTY, AZ

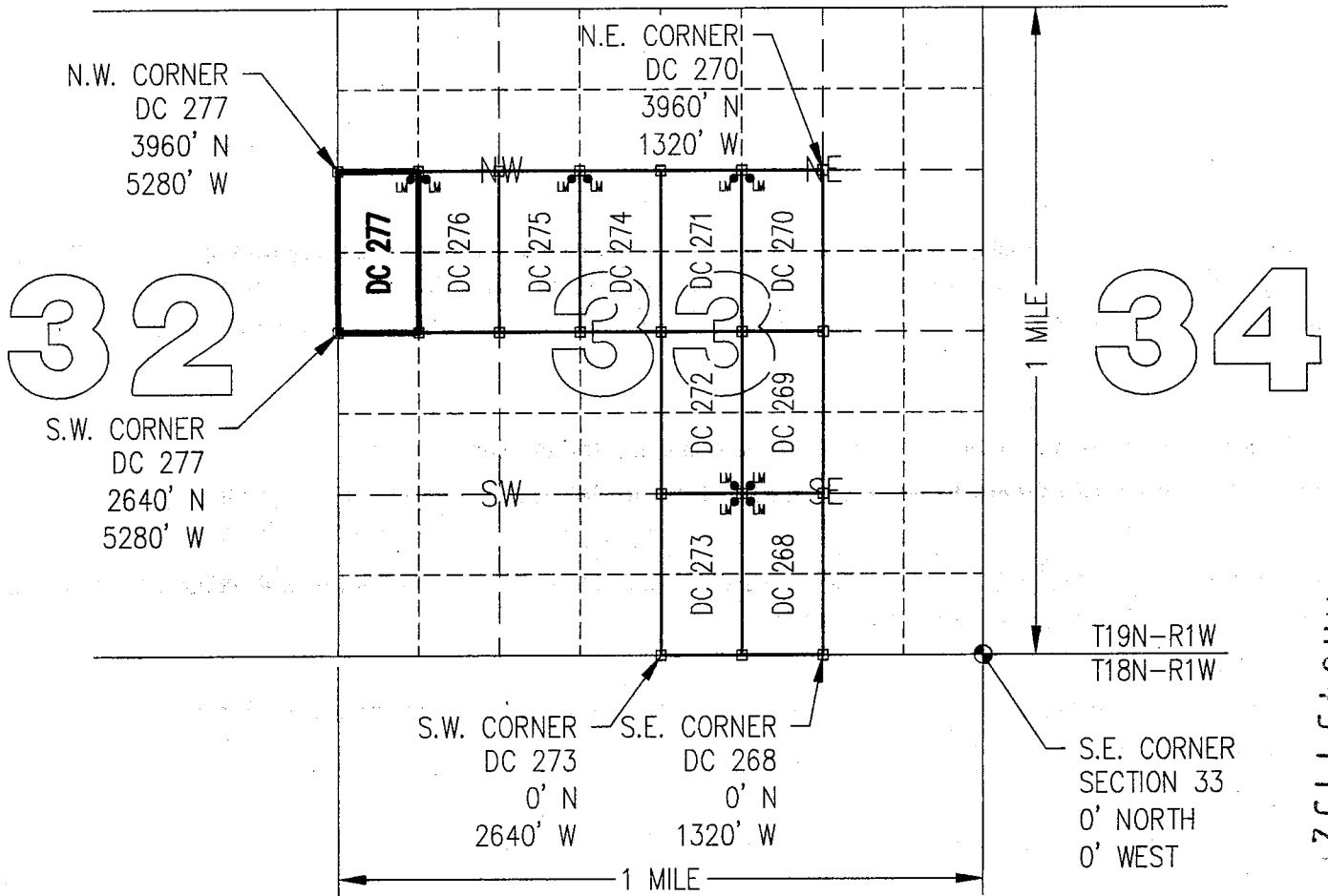
ALL CLAIMS ARE 1320' IN LENGTH & 660' IN WIDTH



SCALE 1"=1500'



0 1500 3000



CLAIM ACREAGE = 20 +/- ACRES

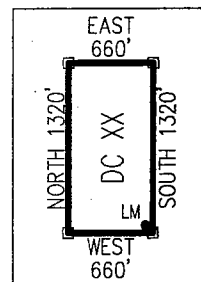
□ INDICATES CORNER OF PLACER CLAIM.
SET 2"x2"x5' WOODEN POST (TYPICAL).

LM • INDICATES LOCATION MONUMENT. SET 2"x2"x5' WOODEN
POST (INSIDE THE PLACER CLAIM) 4' by 4' FROM A
CORNER POST WITH A PLASTIC BOTTLE ATTACHED
CONTAINING THE LOCATION NOTICE (TYPICAL).

LOCATORS: DRAKE CEMENT, LLC
5745 N Scottsdale Rd, Suite B-110,
Scottsdale, AZ 85250

TYPICAL CLAIM DETAIL

(NOT TO SCALE)




Return to:
Mr. Marc A. Marra, Esq.
Fennemore Craig, P.C.
2394 E Camelback Rd, Suite 600
Phoenix AZ 85016-3429



**LOCATION NOTICE FOR PLACER MINING CLAIM
STATE OF ARIZONA, COUNTY OF YAVAPAI**

NOTICE IS HEREBY GIVEN that the **DC 278** Placer Mining claim has been located by:
DRAKE CEMENT, LLC
whose current mailing address is: 5745 N Scottsdale Rd,
Suite B-110, Scottsdale, AZ 85250



This Placer mining claim consists of approximately **20** acres.

The general course of this claim is **North to South** and it is situated in the Puntteney Mining District, Yavapai County, Arizona. This claim is **1320** feet in length and **660** feet in width. This claim is marked by five monuments, constructed of 2" x 2" wood posts extending 4' above the ground, one at each corner and one at the location monument for this claim.

The location monument on which this Location Notice is posted is situated within:

Section 32, Township 19 North, Range 1 West, Gila and Salt River Meridian, Yavapai County, Arizona.

The location monument is set inside the **Northwest** corner of this claim, approximately 4' **East** of the **West** line of the claim and 4' **South** of the **North** line of the claim.

This claim encompasses the following Quarter Section(s), Section(s), Township(s) and Range(s):

NE ¼, SE ¼, SE ¼ &

SE ¼, SE ¼, SE ¼,

Section 32, T19N-R1W, G&SRM, Yavapai County, Arizona.


Depicted on the attached claim map.

THE SOUTHEAST CORNER OF THIS CLAIM IS 0'± NORTH & 0'± WEST OF THE SOUTHEAST CORNER OF SECTION 32, T19N-R1W.

Located, dated and posted on the ground this 1ST day of March, 2016.

Drake Cement, LLC (Owner)

By:


Jody A. Stone, RLS (Agent)

RECEIVED
GILIA AND SALT RIVER MERIDIAN
2016 APR 26 P 1:49
PHOENIX, ARIZONA

AN0437133

"DC 278"

PLACER MINING CLAIM

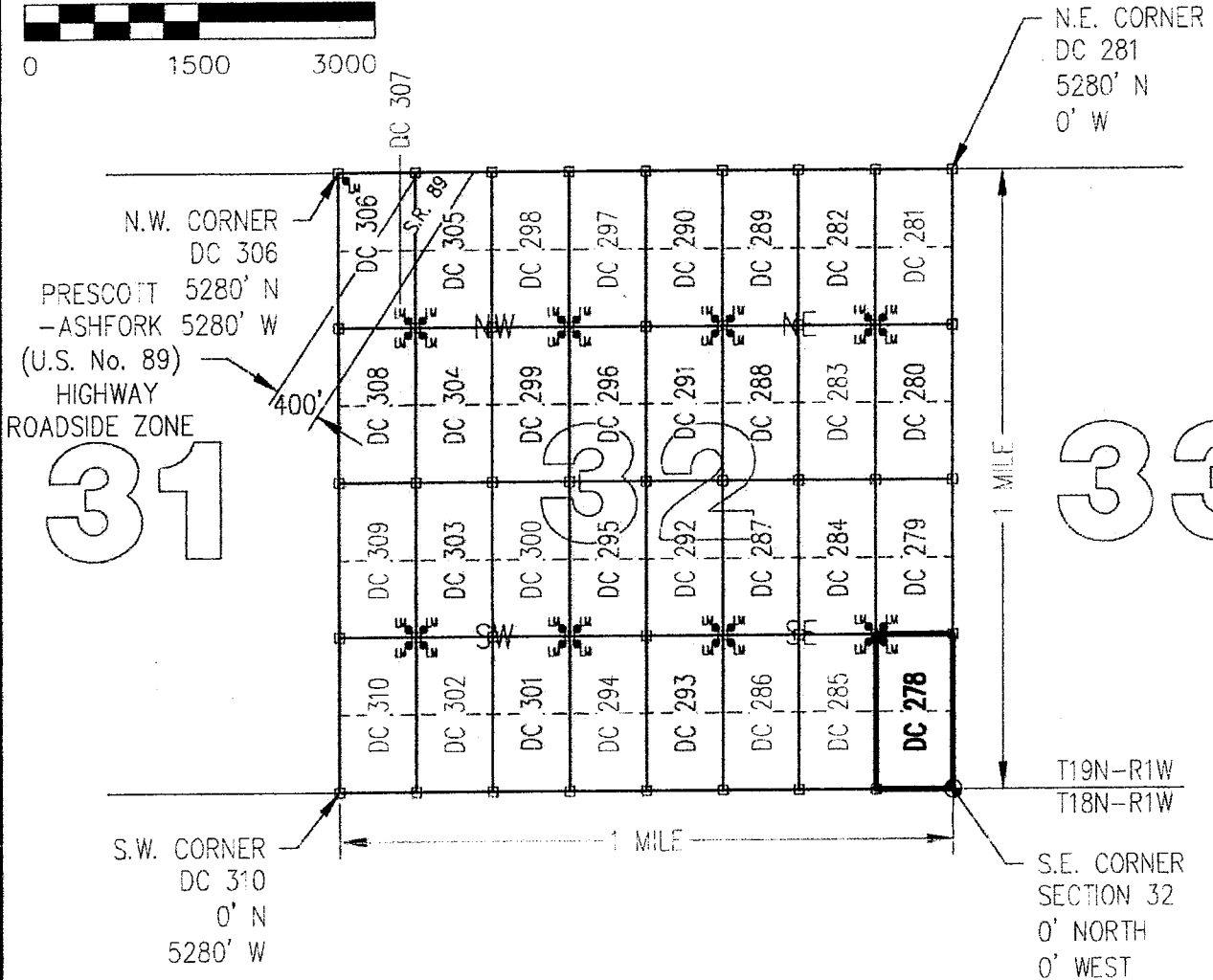

NE1/4, SE1/4, SE1/4

&

SE1/4, SE1/4, SE1/4 OF SECTION 32

T19N-R1W, G&SRM, YAVAPAI COUNTY, AZ

SCALE 1"=1500' ALL CLAIMS ARE 1320' IN LENGTH & 660' IN WIDTH



CLAIM ACREAGE = 20 +/- ACRES

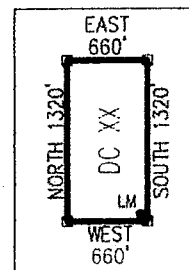
□ INDICATES CORNER OF PLACER CLAIM.
SET 2"x2"x5' WOODEN POST (TYPICAL).

LM● INDICATES LOCATION MONUMENT. SET 2"x2"x5' WOODEN POST (INSIDE THE PLACER CLAIM) 4' by 4' FROM A CORNER POST WITH A PLASTIC BOTTLE ATTACHED CONTAINING THE LOCATION NOTICE (TYPICAL).

LOCATORS: DRAKE CFMNT, IIC 5745
N Scottsdale Rd, Suite B-110,
Scottsdale, AZ 85250

TYPICAL CLAIM DETAIL

(NOT TO SCALE)

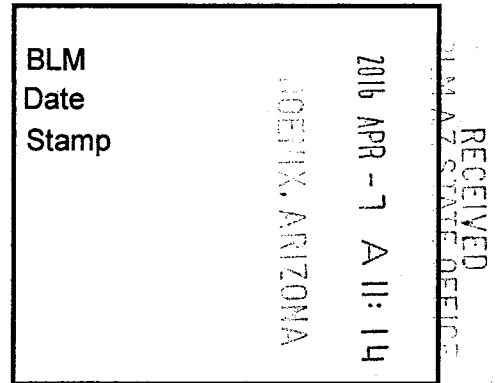


ANCH 37733

Return to:
Mr. Marc A. Marra, Esq.
Fennemore Craig, P.C.
2394 E Camelback Rd, Suite 600
Phoenix AZ 85016-3429

**LOCATION NOTICE FOR PLACER MINING CLAIM
STATE OF ARIZONA, COUNTY OF YAVAPAI**

NOTICE IS HEREBY GIVEN that the **DC 278** Placer Mining claim has been located by:
DRAKE CEMENT, LLC
whose current mailing address is: 5745 N Scottsdale Rd,
Suite B-110, Scottsdale, AZ 85250



This Placer mining claim consists of approximately **20** acres.

The general course of this claim is **North to South** and it is situated in the Puntenney Mining District, Yavapai County, Arizona. This claim is **1320** feet in length and **660** feet in width. This claim is marked by five monuments, constructed of 2" x 2" wood posts extending 4' above the ground, one at each corner and one at the location monument for this claim.

The location monument on which this Location Notice is posted is situated within:

Section 32, Township 19 North, Range 1 West, Gila and Salt River Meridian, Yavapai County, Arizona.

The location monument is set inside the **Northwest** corner of this claim, approximately 4' **East** of the **West** line of the claim and 4' **South** of the **North** line of the claim.

This claim encompasses the following Quarter Section(s), Section(s), Township(s) and Range(s):

NE ¼, SE ¼, SE ¼ &

SE ¼, SE ¼, SE ¼,


Section 32, T19N-R1W, G&SRM, Yavapai County, Arizona.

Depicted on the attached claim map.

THE SOUTHEAST CORNER OF THIS CLAIM IS 0'± NORTH & 0'± WEST OF THE SOUTHEAST CORNER OF SECTION 32, T19N-R1W.

Located, dated and posted on the ground this 1ST day of March, 2016.

Drake Cement, LLC (Owner)

By: 
Jody A. Stone, RLS (Agent)

ANC137133

"DC 278"

PLACER MINING CLAIM

NE1/4, SE1/4, SE1/4

&

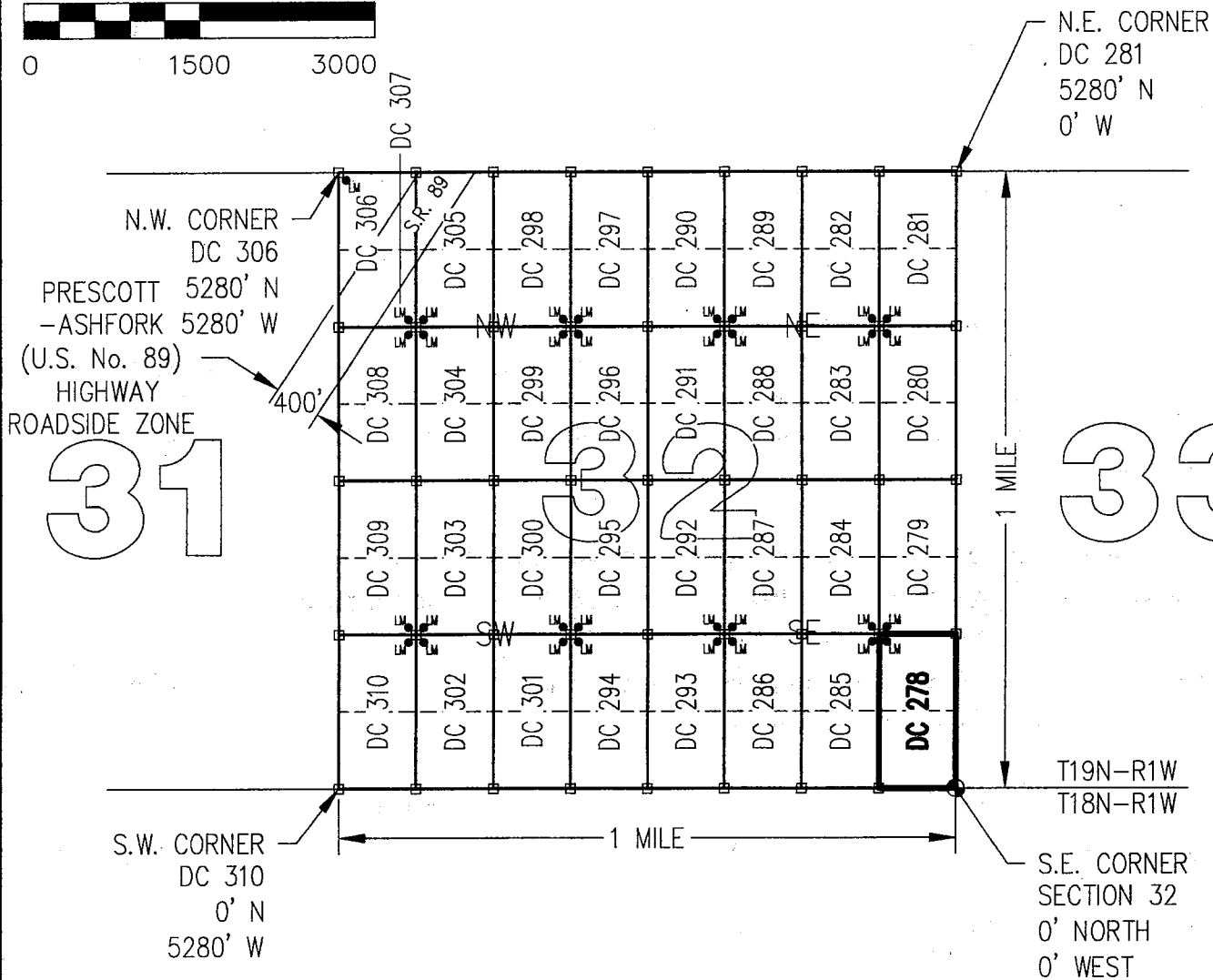
SE1/4, SE1/4, SE1/4 OF SECTION 32

T19N-R1W, G&SRM, YAVAPAI COUNTY, AZ

SCALE 1"=1500' ALL CLAIMS ARE 1320' IN LENGTH & 660' IN WIDTH



0 1500 3000



CLAIM ACREAGE = 20 +/- ACRES

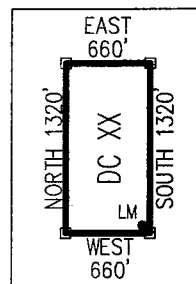
□ INDICATES CORNER OF PLACER CLAIM.
SET 2"x2"x5' WOODEN POST (TYPICAL).

LM ● INDICATES LOCATION MONUMENT. SET 2"x2"x5' WOODEN POST (INSIDE THE PLACER CLAIM) 4' by 4' FROM A CORNER POST WITH A PLASTIC BOTTLE ATTACHED CONTAINING THE LOCATION NOTICE (TYPICAL).

LOCATORS: DRAKE CEMENT, LLC 5745
N Scottsdale Rd, Suite B-110,
Scottsdale, AZ 85250

TYPICAL CLAIM DETAIL

(NOT TO SCALE)




ANCL 37133

Return to:
Mr. Marc A. Marra, Esq.
Fennemore Craig, P.C.
2394 E Camelback Rd, Suite 600
Phoenix AZ 85016-3429



**LOCATION NOTICE FOR PLACER MINING CLAIM
STATE OF ARIZONA, COUNTY OF YAVAPAI**

NOTICE IS HEREBY GIVEN that the **DC 279** Placer Mining claim has been located by:
DRAKE CEMENT, LLC
whose current mailing address is: 5745 N Scottsdale Rd,
Suite B-110, Scottsdale, AZ 85250



RECEIVED
YAVAPAI COUNTY OFFICE

This Placer mining claim consists of approximately **20** acres.

The general course of this claim is **North to South** and it is situated in the Puntteney Mining District, Yavapai County, Arizona. This claim is **1320** feet in length and **660** feet in width. This claim is marked by five monuments, constructed of 2" x 2" wood posts extending 4' above the ground, one at each corner and one at the location monument for this claim.

The location monument on which this Location Notice is posted is situated within:

Section 32, Township 19 North, Range 1 West, Gila and Salt River Meridian, Yavapai County, Arizona.

The location monument is set inside the **Southwest** corner of this claim, approximately 4' **East** of the **West** line of the claim and 4' **North** of the **South** line of the claim.

This claim encompasses the following Quarter Section(s), Section(s), Township(s) and Range(s):

NE ¼, NE ¼, SE ¼ &

SE ¼, NE ¼, SE ¼,

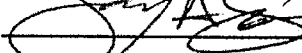
Section 32, T19N-R1W, G&SRM, Yavapai County, Arizona.

Depicted on the attached claim map.

THE SOUTHEAST CORNER OF THIS CLAIM IS 1320± NORTH & 0± WEST OF THE SOUTHEAST CORNER OF SECTION 32, T19N-R1W.

Located, dated and posted on the ground this 1ST day of March, 2016.

Drake Cement, LLC (Owner)

By: 
Jody A. Stone, RLS (Agent)

RECEIVED
YAVAPAI COUNTY OFFICE
2016 APR 26 P 1:49
PHOENIX, ARIZONA

AMC437734

"DC 279"

PLACER MINING CLAIM

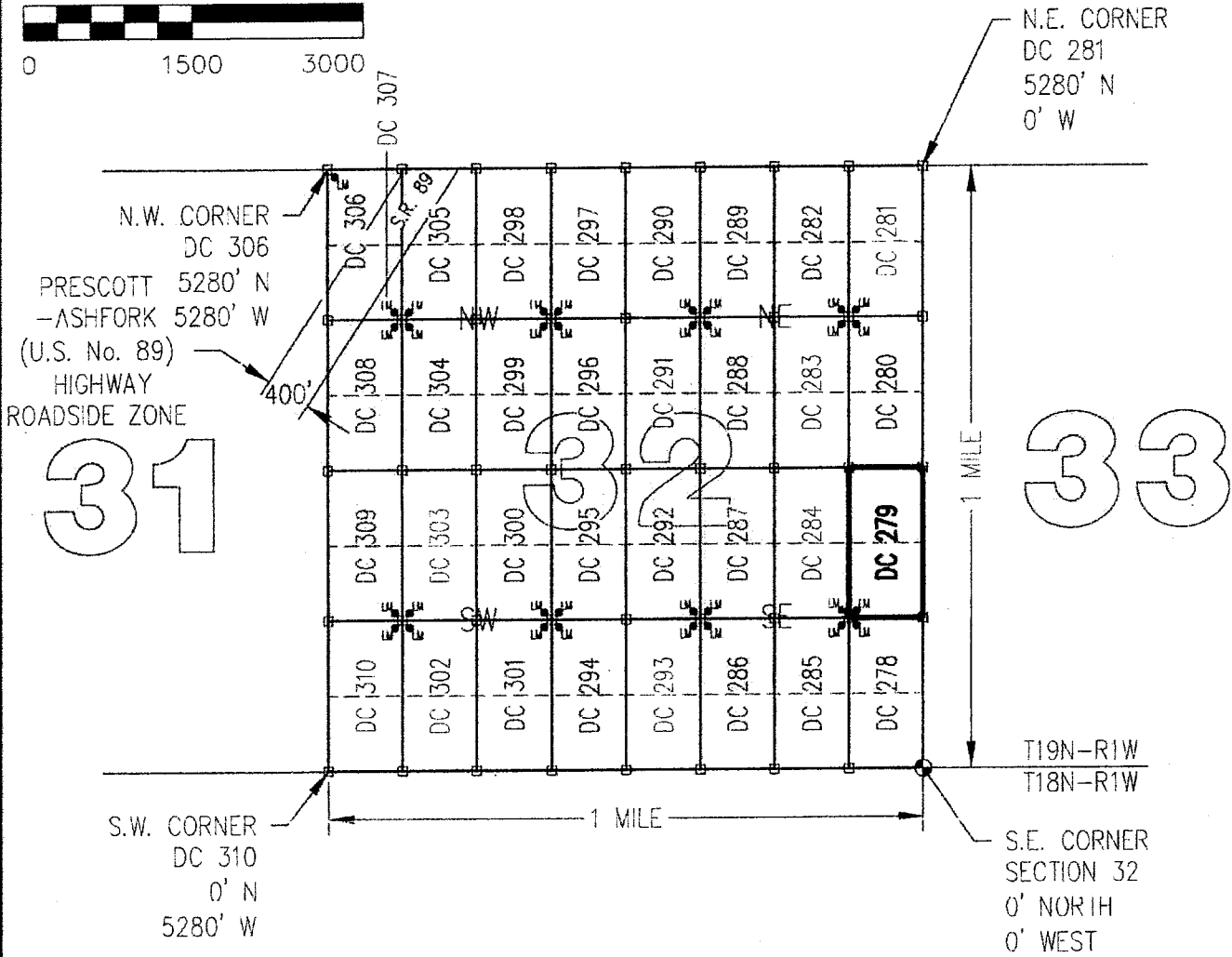
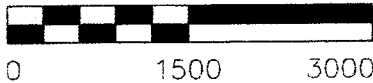
NE1/4, NE1/4, SE1/4

&

SE1/4, NE1/4, SE1/4 OF SECTION 32

T19N-R1W, G&SRM, YAVAPAI COUNTY, AZ

SCALE 1"=1500' ALL CLAIMS ARE 1320' IN LENGTH & 660' IN WIDTH



CLAIM ACREAGE = 20 +/- ACRES

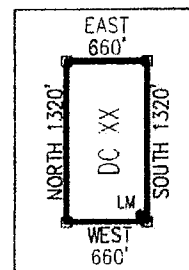
□ INDICATES CORNER OF PLACER CLAIM.
SET 2"x2"x5' WOODEN POST (TYPICAL).

LM● INDICATES LOCATION MONUMENT. SET 2"x2"x5' WOODEN POST (INSIDE THE PLACER CLAIM) 4' by 4' FROM A CORNER POST WITH A PLASTIC BOTTLE ATTACHED CONTAINING THE LOCATION NOTICE (TYPICAL).

LOCATORS: DRAKE CEMENT, LLC 5745
N Scottsdale Rd, Suite B-110,
Scottsdale, AZ 85250

TYPICAL CLAIM DETAIL

(NOT TO SCALE)



ANCH 37734

Return to:
Mr. Marc A. Marra, Esq.
Fennemore Craig, P.C.
2394 E Camelback Rd, Suite 600
Phoenix AZ 85016-3429

**LOCATION NOTICE FOR PLACER MINING CLAIM
STATE OF ARIZONA, COUNTY OF YAVAPAI**

NOTICE IS HEREBY GIVEN that the **DC 279** Placer Mining claim has been located by:
DRAKE CEMENT, LLC
whose current mailing address is: 5745 N Scottsdale Rd,
Suite B-110, Scottsdale, AZ 85250

BLM Date Stamp	2016 APR -7 A 11: 14 PHOENIX, ARIZONA	RECEIVED BLM AZ STATE OFFICE
----------------------	--	---------------------------------

This Placer mining claim consists of approximately **20** acres.
The general course of this claim is **North to South** and it is situated in the Puntenney Mining District, Yavapai County, Arizona. This claim is **1320** feet in length and **660** feet in width. This claim is marked by five monuments, constructed of 2" x 2" wood posts extending 4' above the ground, one at each corner and one at the location monument for this claim.

The location monument on which this Location Notice is posted is situated within:
Section 32, Township 19 North, Range 1 West, Gila and Salt River Meridian, Yavapai County, Arizona.

The location monument is set inside the **Southwest** corner of this claim, approximately 4' **East** of the **West** line of the claim and 4' **North** of the **South** line of the claim.


This claim encompasses the following Quarter Section(s), Section(s), Township(s) and Range(s):
**NE ¼, NE ¼, SE ¼ &
SE ¼, NE ¼, SE ¼,
Section 32, T19N-R1W, G&SRM, Yavapai County, Arizona.**

Depicted on the attached claim map.

THE SOUTHEAST CORNER OF THIS CLAIM IS 1320± NORTH & 0± WEST OF THE SOUTHEAST CORNER OF SECTION 32, T19N-R1W.

Located, dated and posted on the ground this 1ST day of March, 2016.

Drake Cement, LLC (Owner)

By: 
Jody A. Stone, RLS (Agent)

AMC 437734

"DC 279"

PLACER MINING CLAIM

NE1/4, NE1/4, SE1/4

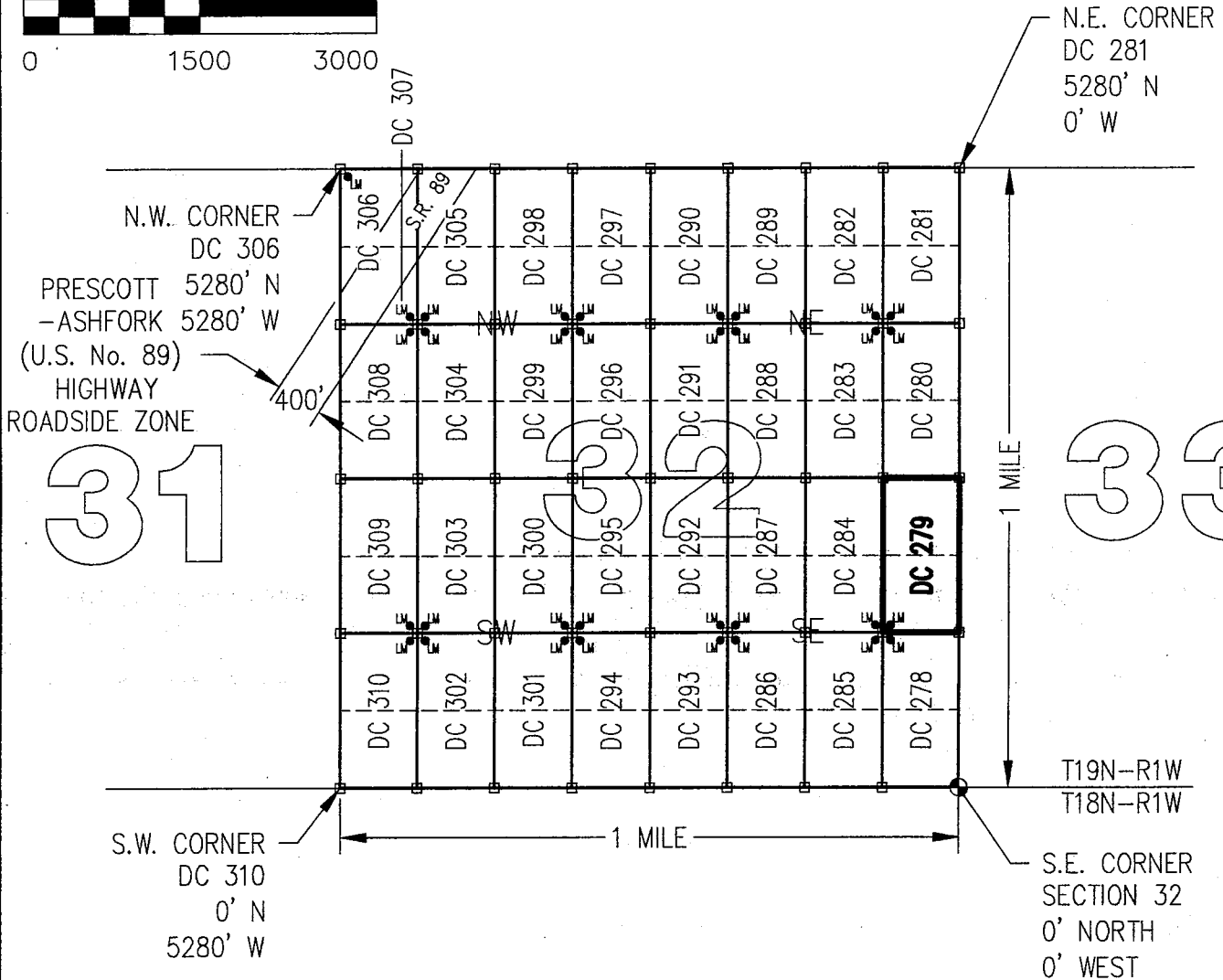
&

SE1/4, NE1/4, SE1/4 OF SECTION 32

T19N-R1W, G&SRM, YAVAPAI COUNTY, AZ



SCALE 1"=1500' ALL CLAIMS ARE 1320' IN LENGTH & 660' IN WIDTH



CLAIM ACREAGE = 20 +/- ACRES

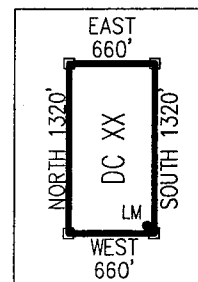
□ INDICATES CORNER OF PLACER CLAIM.
SET 2"x2"x5' WOODEN POST (TYPICAL).

LM ● INDICATES LOCATION MONUMENT. SET 2"x2"x5' WOODEN POST (INSIDE THE PLACER CLAIM) 4' by 4' FROM A CORNER POST WITH A PLASTIC BOTTLE ATTACHED CONTAINING THE LOCATION NOTICE (TYPICAL).

LOCATORS: DRAKE CEMENT, LLC 5745
N Scottsdale Rd, Suite B-110,
Scottsdale, AZ 85250

TYPICAL CLAIM DETAIL

(NOT TO SCALE)




ARL 1134

Return to:
Mr. Marc A. Marra, Esq.
Fennemore Craig, P.C.
2394 E Camelback Rd, Suite 600
Phoenix AZ 85016-3429



**LOCATION NOTICE FOR PLACER MINING CLAIM
STATE OF ARIZONA, COUNTY OF YAVAPAI**

NOTICE IS HEREBY GIVEN that the **DC 280** Placer Mining claim has been located by:
DRAKE CEMENT, LLC
whose current mailing address is: 5745 N Scottsdale Rd,
Suite B-110, Scottsdale, AZ 85250



RECEIVED
BLM AZ STATE OFFICE

This Placer mining claim consists of approximately **20** acres.

The general course of this claim is **North to South** and it is situated in the Puntenney Mining District, Yavapai County, Arizona. This claim is **1320** feet in length and **660** feet in width. This claim is marked by five monuments, constructed of 2" x 2" wood posts extending 4' above the ground, one at each corner and one at the location monument for this claim.

The location monument on which this Location Notice is posted is situated within:

Section 32, Township 19 North, Range 1 West, Gila and Salt River Meridian, Yavapai County, Arizona.

The location monument is set inside the **Northwest** corner of this claim, approximately 4' **East** of the **West** line of the claim and 4' **South** of the **North** line of the claim.

This claim encompasses the following Quarter Section(s), Section(s), Township(s) and Range(s):

NE ¼, SE¼, NE ¼ &

SE ¼, SE ¼, NE ¼,


Section 32, T19N-R1W, G&SRM, Yavapai County, Arizona.

Depicted on the attached claim map.

THE SOUTHEAST CORNER OF THIS CLAIM IS 2640'± NORTH & 0'± WEST OF THE SOUTHEAST CORNER OF SECTION 32, T19N-R1W.

Located, dated and posted on the ground this 15th day of March, 2016.

Drake Cement, LLC (Owner)

By: 
Jody A. Stone, RLS (Agent)

PHOENIX, ARIZONA

2016 APR 26 P 1:48

RECEIVED
BLM AZ STATE OFFICE

AMC437735

"DC 280"

PLACER MINING CLAIM

NE1/4, SE1/4, NE1/4

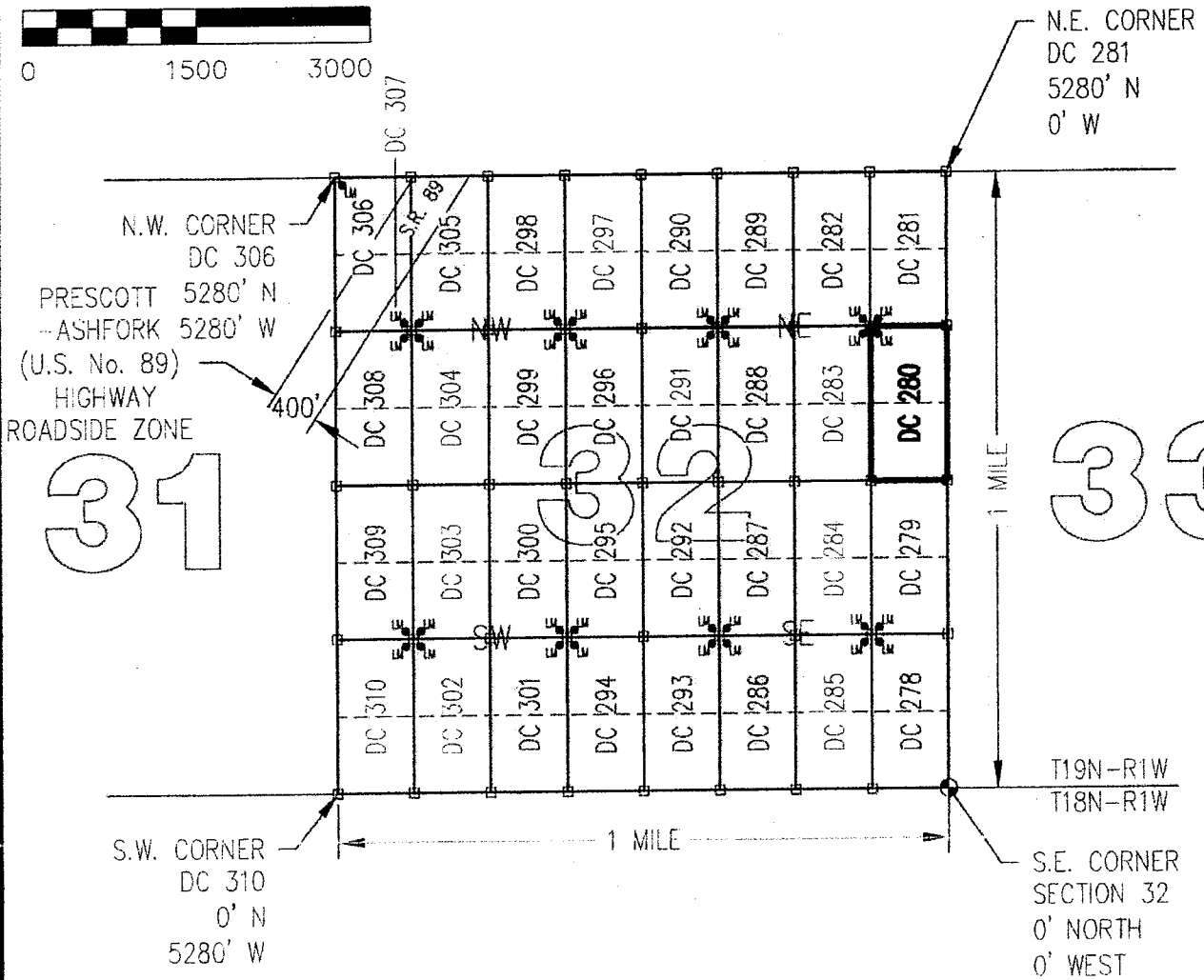
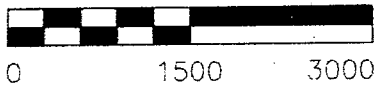
&

SE1/4, SE1/4, NE1/4 OF SECTION 32

T19N-R1W, G&SRM, YAVAPAI COUNTY, AZ



SCALE 1"=1500' ALL CLAIMS ARE 1320' IN LENGTH & 660' IN WIDTH



CLAIM ACREAGE = 20 +/- ACRES

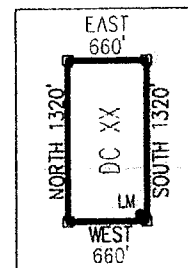
□ INDICATES CORNER OF PLACER CLAIM.
SET 2"x2"x5' WOODEN POST (TYPICAL).

LM ● INDICATES LOCATION MONUMENT. SET 2"x2"x5' WOODEN
POST (INSIDE THE PLACER CLAIM) 4' by 4' FROM A
CORNER POST WITH A PLASTIC BOTTLE ATTACHED
CONTAINING THE LOCATION NOTICE (TYPICAL).

LOCATORS: DRAKE CEMENT, LLC 5745
N Scottsdale Rd, Suite B-110,
Scottsdale, AZ 85250

TYPICAL CLAIM DETAIL

(NOT TO SCALE)




AUG 3 7 135

Return to:
Mr. Marc A. Marra, Esq.
Fennemore Craig, P.C.
2394 E Camelback Rd, Suite 600
Phoenix AZ 85016-3429

**LOCATION NOTICE FOR PLACER MINING CLAIM
STATE OF ARIZONA, COUNTY OF YAVAPAI**

NOTICE IS HEREBY GIVEN that the **DC 280** Placer Mining claim has been located by:
DRAKE CEMENT, LLC
whose current mailing address is: 5745 N Scottsdale Rd,
Suite B-110, Scottsdale, AZ 85250



This Placer mining claim consists of approximately **20** acres.

The general course of this claim is **North to South** and it is situated in the Puntenney Mining District, Yavapai County, Arizona. This claim is **1320** feet in length and **660** feet in width. This claim is marked by five monuments, constructed of 2" x 2" wood posts extending 4' above the ground, one at each corner and one at the location monument for this claim.

The location monument on which this Location Notice is posted is situated within:

Section 32, Township 19 North, Range 1 West, Gila and Salt River Meridian, Yavapai County, Arizona.

The location monument is set inside the **Northwest** corner of this claim, approximately 4' **East** of the **West** line of the claim and 4' **South** of the **North** line of the claim.

This claim encompasses the following Quarter Section(s), Section(s), Township(s) and Range(s):

NE ¼, SE¼, NE ¼ &

SE ¼, SE ¼, NE ¼,


Section 32, T19N-R1W, G&SRM, Yavapai County, Arizona.

Depicted on the attached claim map.

THE SOUTHEAST CORNER OF THIS CLAIM IS 2640'± NORTH & 0'± WEST OF THE SOUTHEAST CORNER OF SECTION 32, T19N-R1W.

Located, dated and posted on the ground this 1ST day of March, 2016.

Drake Cement, LLC (Owner)

By: 
Jody A. Stone, RLS (Agent)

AMC 437735

"DC 280"

PLACER MINING CLAIM

NE1/4, SE1/4, NE1/4

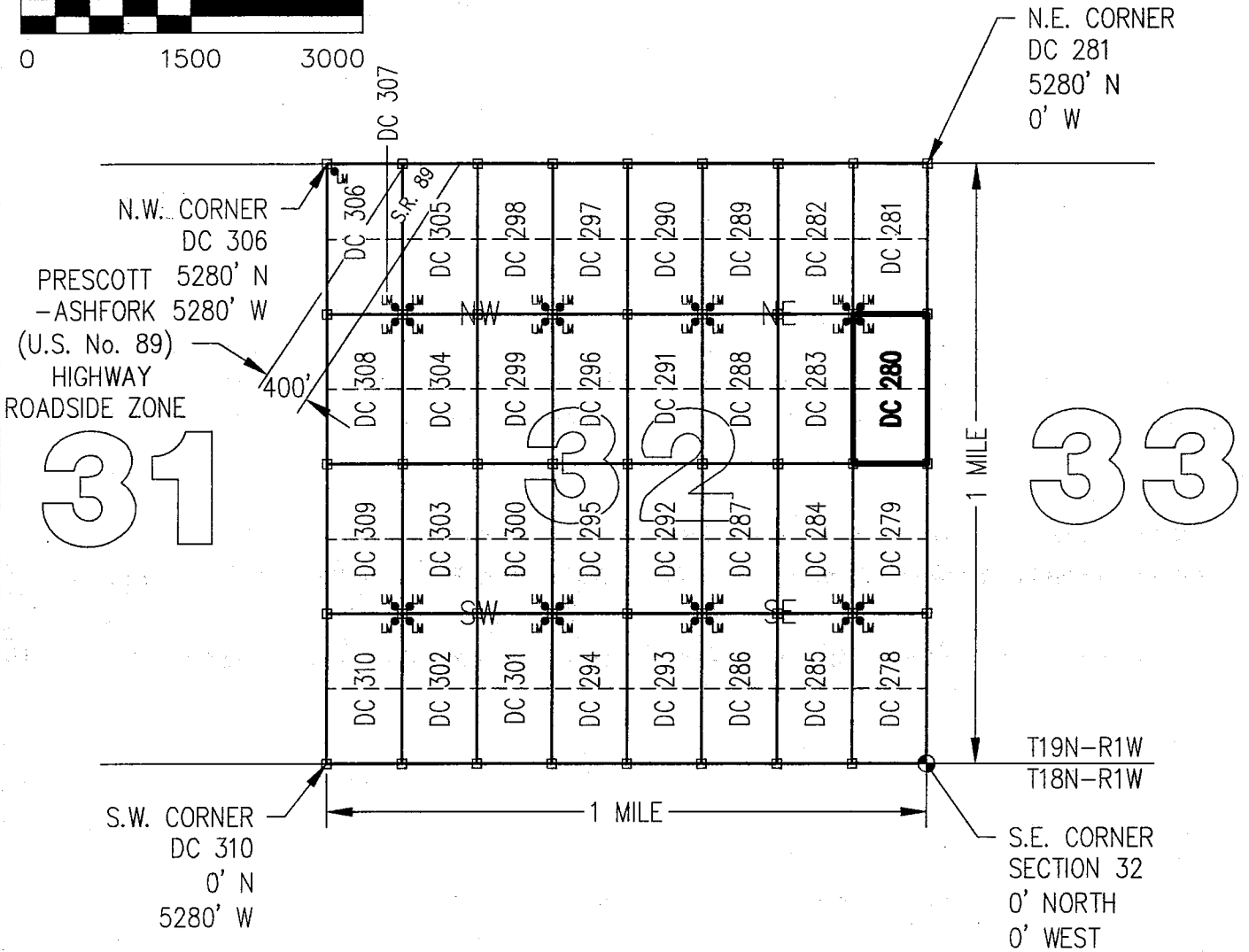
&

SE1/4, SE1/4, NE1/4 OF SECTION 32

T19N-R1W, G&SRM, YAVAPAI COUNTY, AZ

ALL CLAIMS ARE 1320' IN LENGTH & 660' IN WIDTH

SCALE 1"=1500'



CLAIM ACREAGE = 20 +/- ACRES

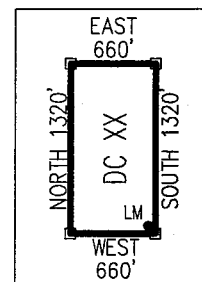
□ INDICATES CORNER OF PLACER CLAIM.
SET 2"x2"x5' WOODEN POST (TYPICAL).

LM ● INDICATES LOCATION MONUMENT. SET 2"x2"x5' WOODEN POST (INSIDE THE PLACER CLAIM) 4' by 4' FROM A CORNER POST WITH A PLASTIC BOTTLE ATTACHED CONTAINING THE LOCATION NOTICE (TYPICAL).

LOCATORS: DRAKE CEMENT, LLC 5745
N Scottsdale Rd, Suite B-110,
Scottsdale, AZ 85250

TYPICAL CLAIM DETAIL

(NOT TO SCALE)



ANCL 37735

Return to:
Mr. Marc A. Marra, Esq.
Fennemore Craig, P.C.
2394 E Camelback Rd, Suite 600
Phoenix AZ 85016-3429



**LOCATION NOTICE FOR PLACER MINING CLAIM
STATE OF ARIZONA, COUNTY OF YAVAPAI**

NOTICE IS HEREBY GIVEN that the **DC 281** Placer Mining claim has been located by:
DRAKE CEMENT, LLC
whose current mailing address is: 5745 N Scottsdale Rd,
Suite B-110, Scottsdale, AZ 85250

BLM Date Stamp	2016 APR -7 A 11:14 YAVAPAI COUNTY ARIZONA
----------------------	--

This Placer mining claim consists of approximately **20** acres.

The general course of this claim is **North to South** and it is situated in the Puntenney Mining District, Yavapai County, Arizona. This claim is **1320** feet in length and **660** feet in width. This claim is marked by five monuments, constructed of 2" x 2" wood posts extending 4' above the ground, one at each corner and one at the location monument for this claim.

The location monument on which this Location Notice is posted is situated within:

Section 32, Township 19 North, Range 1 West, Gila and Salt River Meridian, Yavapai County, Arizona.

The location monument is set inside the **Southwest** corner of this claim, approximately 4' **East** of the **West** line of the claim and 4' **North** of the **South** line of the claim.

This claim encompasses the following Quarter Section(s), Section(s), Township(s) and Range(s):

NE ¼, NE ¼, NE ¼ &

SE ¼, NE ¼, NE ¼,


Section 32, T19N-R1W, G&SRM, Yavapai County, Arizona.

Depicted on the attached claim map.

THE SOUTHEAST CORNER OF THIS CLAIM IS 3960'± NORTH & 0'± WEST OF THE SOUTHEAST CORNER OF SECTION 32, T19N-R1W.

Located, dated and posted on the ground this 1ST day of March, 2016.

Drake Cement, LLC (Owner)

By: 
Jody A. Stone, RLS (Agent)

RECEIVED
YAVAPAI COUNTY
ARIZONA
2016 APR 26 P 1:48

ANC 437736

"DC 281"

PLACER MINING CLAIM

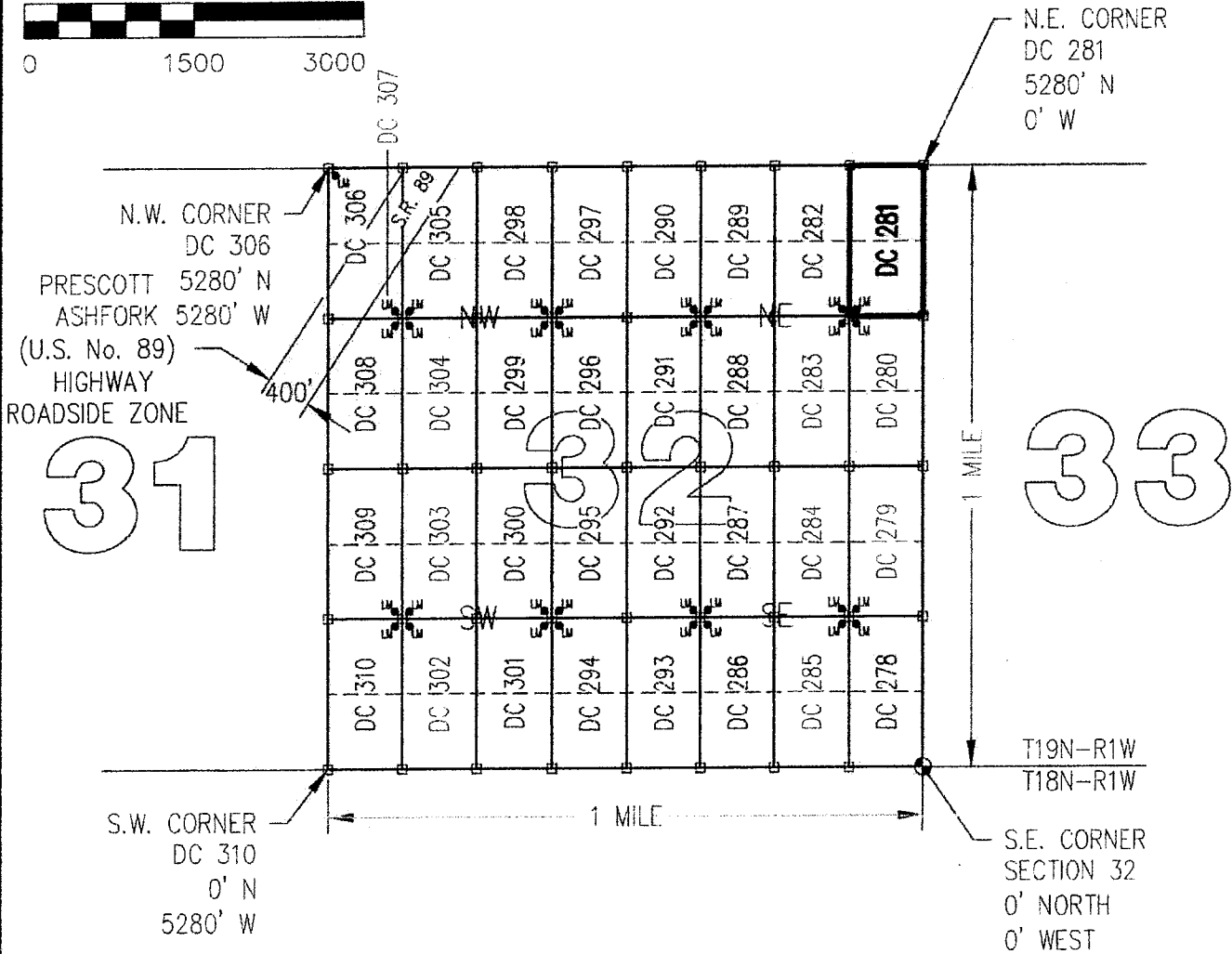
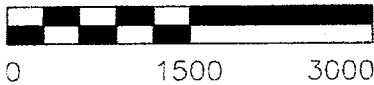
NE1/4, NE1/4, NE1/4

&

SE1/4, NE1/4, NE1/4 OF SECTION 32

T19N-R1W, G&SRM, YAVAPAI COUNTY, AZ

SCALE 1"=1500' ALL CLAIMS ARE 1320' IN LENGTH & 660' IN WIDTH



CLAIM ACREAGE = 20 +/- ACRES

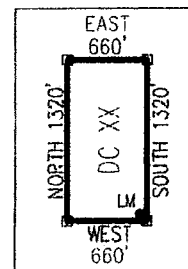
□ INDICATES CORNER OF PLACER CLAIM.
 SET 2"x2"x5' WOODEN POST (TYPICAL).

LM● INDICATES LOCATION MONUMENT. SET 2"x2"x5' WOODEN
 POST (INSIDE THE PLACER CLAIM) 4' by 4' FROM A
 CORNER POST WITH A PLASTIC BOTTLE ATTACHED
 CONTAINING THE LOCATION NOTICE (TYPICAL).

LOCATORS: DRAKE CEMENT, LLC 5745
 N Scottsdale Rd, Suite B-110,
 Scottsdale, AZ 85250

TYPICAL CLAIM DETAIL

(NOT TO SCALE)



ANCL 37736

Return to:
Mr. Marc A. Marra, Esq.
Fennemore Craig, P.C.
2394 E Camelback Rd, Suite 600
Phoenix AZ 85016-3429

**LOCATION NOTICE FOR PLACER MINING CLAIM
STATE OF ARIZONA, COUNTY OF YAVAPAI**

NOTICE IS HEREBY GIVEN that the **DC 281** Placer Mining claim has been located by:
DRAKE CEMENT, LLC
whose current mailing address is: 5745 N Scottsdale Rd,
Suite B-110, Scottsdale, AZ 85250

BLM Date Stamp	2016 APR - 7 A 11: 14 PHOENIX, ARIZONA
----------------------	---

RECEIVED
BLM AZ STATE OFFICE

This Placer mining claim consists of approximately **20** acres.

The general course of this claim is **North to South** and it is situated in the Puntenney Mining District, Yavapai County, Arizona. This claim is **1320** feet in length and **660** feet in width. This claim is marked by five monuments, constructed of 2" x 2" wood posts extending 4' above the ground, one at each corner and one at the location monument for this claim.

The location monument on which this Location Notice is posted is situated within:

Section 32, Township 19 North, Range 1 West, Gila and Salt River Meridian, Yavapai County, Arizona.

The location monument is set inside the **Southwest** corner of this claim, approximately 4' **East** of the **West** line of the claim and 4' **North** of the **South** line of the claim.

This claim encompasses the following Quarter Section(s), Section(s), Township(s) and Range(s):

NE ¼, NE ¼, NE ¼ &

SE ¼, NE ¼, NE ¼,

Section 32, T19N-R1W, G&SRM, Yavapai County, Arizona.

Depicted on the attached claim map.

THE SOUTHEAST CORNER OF THIS CLAIM IS 3960'± NORTH & 0'± WEST OF THE SOUTHEAST CORNER OF SECTION 32, T19N-R1W.

Located, dated and posted on the ground this 1ST day of March, 2016.

Drake Cement, LLC (Owner)

By: 
Jody A. Stone, RLS (Agent)

AMC437736

"DC 281"

PLACER MINING CLAIM

NE1/4, NE1/4, NE1/4

&

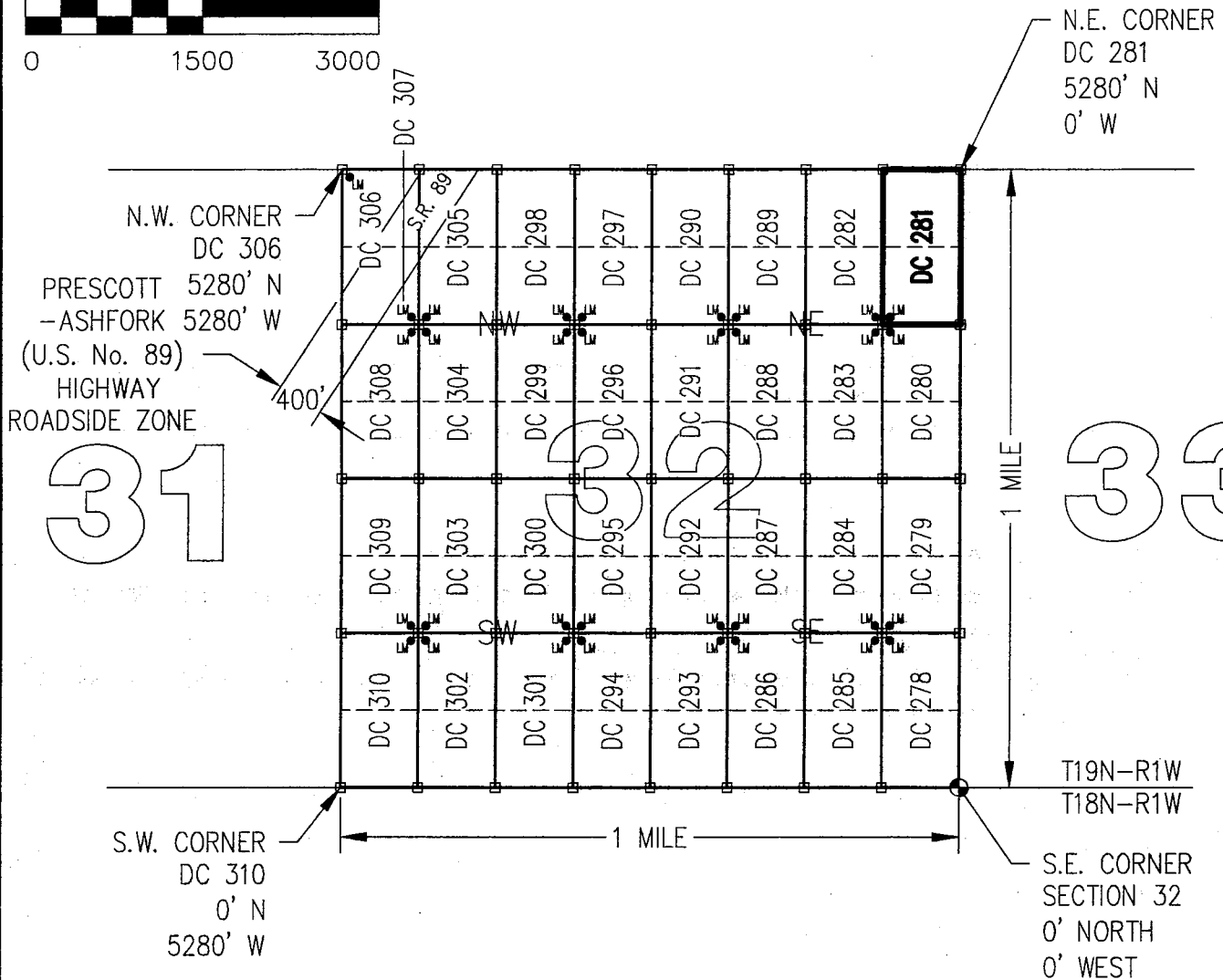
SE1/4, NE1/4, NE1/4 OF SECTION 32

T19N-R1W, G&SRM, YAVAPAI COUNTY, AZ

SCALE 1"=1500' ALL CLAIMS ARE 1320' IN LENGTH & 660' IN WIDTH



0 1500 3000



CLAIM ACREAGE = 20 +/- ACRES

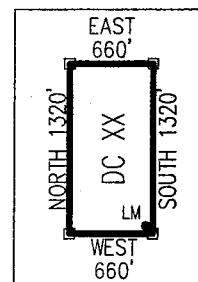
□ INDICATES CORNER OF PLACER CLAIM.
SET 2"x2"x5' WOODEN POST (TYPICAL).

LM ● INDICATES LOCATION MONUMENT. SET 2"x2"x5' WOODEN POST (INSIDE THE PLACER CLAIM) 4' by 4' FROM A CORNER POST WITH A PLASTIC BOTTLE ATTACHED CONTAINING THE LOCATION NOTICE (TYPICAL).

LOCATORS: DRAKE CEMENT, LLC 5745
N Scottsdale Rd, Suite B-110,
Scottsdale, AZ 85250

TYPICAL CLAIM DETAIL

(NOT TO SCALE)



ANCL 37736

Return to:
Mr. Marc A. Marra, Esq.
Fennemore Craig, P.C.
2394 E Camelback Rd, Suite 600
Phoenix AZ 85016-3429



**LOCATION NOTICE FOR PLACER MINING CLAIM
STATE OF ARIZONA, COUNTY OF YAVAPAI**

NOTICE IS HEREBY GIVEN that the **DC 282** Placer Mining claim has been located by:
DRAKE CEMENT, LLC
whose current mailing address is: 5745 N Scottsdale Rd,
Suite B-110, Scottsdale, AZ 85250

BLM
Date
Stamp

2016 APR -7 A 11:14
PHOENIX, ARIZONA

RECEIVED
PHOENIX, ARIZONA

This Placer mining claim consists of approximately **20** acres.

The general course of this claim is **North to South** and it is situated in the Puntteney Mining District, Yavapai County, Arizona. This claim is **1320** feet in length and **660** feet in width. This claim is marked by five monuments, constructed of 2" x 2" wood posts extending 4' above the ground, one at each corner and one at the location monument for this claim.

The location monument on which this Location Notice is posted is situated within:

Section 32, Township 19 North, Range 1 West, Gila and Salt River Meridian, Yavapai County, Arizona.

The location monument is set inside the **Southeast** corner of this claim, approximately 4' **West** of the **East** line of the claim and 4' **North** of the **South** line of the claim.

This claim encompasses the following Quarter Section(s), Section(s), Township(s) and Range(s):

NW ¼, NE ¼, NE ¼ &

SW ¼, NE ¼, NE ¼,

Section 32, T19N-R1W, G&SRM, Yavapai County, Arizona.

Depicted on the attached claim map.

THE SOUTHEAST CORNER OF THIS CLAIM IS 3960'± NORTH & 660'± WEST OF THE SOUTHEAST CORNER OF SECTION 32, T19N-R1W.

Located, dated and posted on the ground this 15th day of March, 2016.

Drake Cement, LLC (Owner)

By: 
Jody A. Stone, RLS (Agent)

RECEIVED
PHOENIX, ARIZONA
2016 APR 26 P 1:48
PHOENIX, ARIZONA

AHC1431737

"DC 282"

PLACER MINING CLAIM

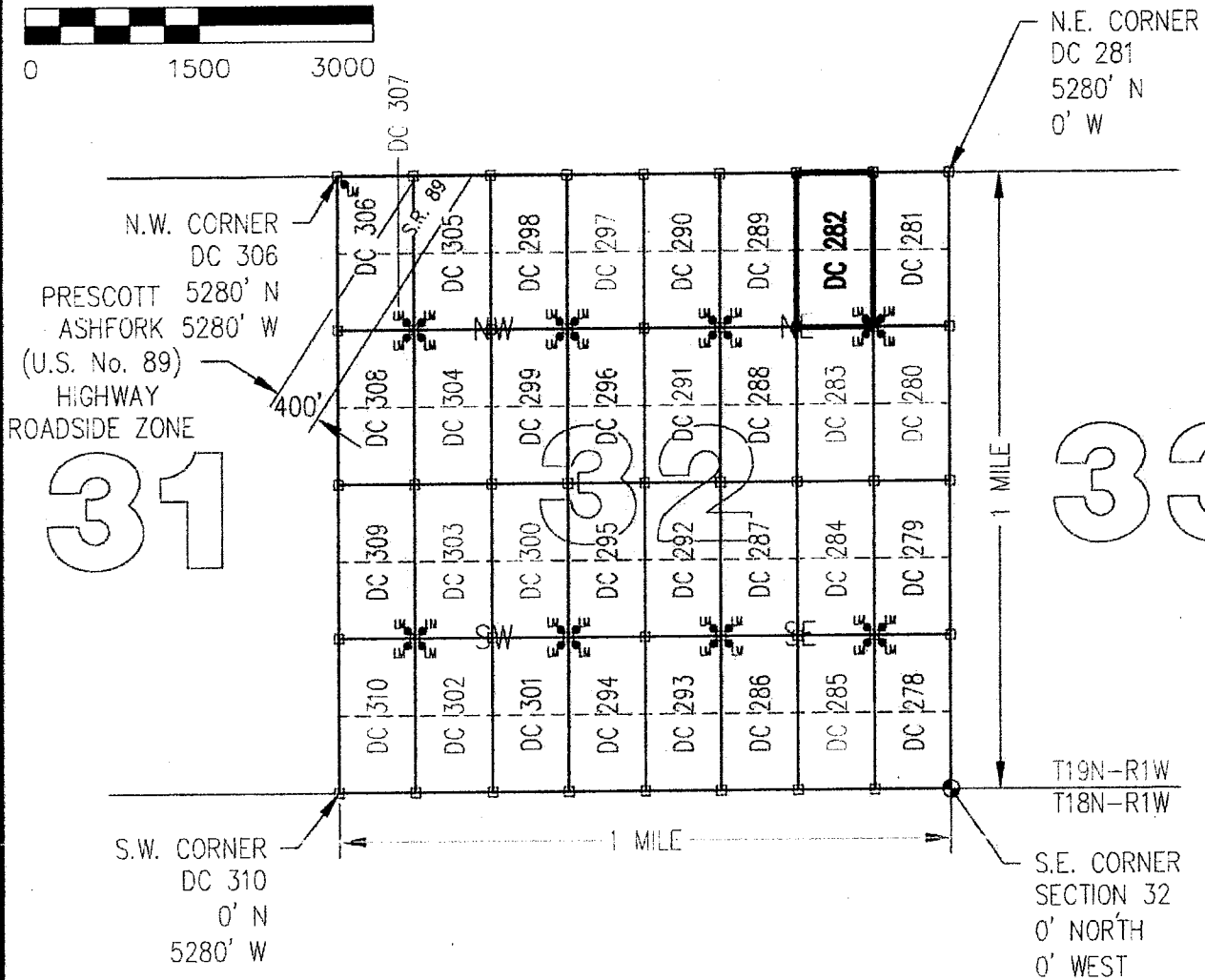

NW1/4, NE1/4, NE1/4

&

SW1/4, NE1/4, NE1/4 OF SECTION 32

T19N-R1W, G&SRM, YAVAPAI COUNTY, AZ

SCALE 1"=1500' ALL CLAIMS ARE 1320' IN LENGTH & 660' IN WIDTH



CLAIM ACREAGE = 20 +/- ACRES

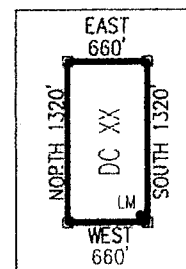
□ INDICATES CORNER OF PLACER CLAIM.
SET 2"x2"x5' WOODEN POST (TYPICAL).

LM● INDICATES LOCATION MONUMENT. SET 2"x2"x5' WOODEN POST (INSIDE THE PLACER CLAIM) 4' by 4' FROM A CORNER POST WITH A PLASTIC BOTTLE ATTACHED CONTAINING THE LOCATION NOTICE (TYPICAL).

LOCATORS: DRAKE CEMENT, LLC 5745
N Scottsdale Rd, Suite B-110,
Scottsdale, AZ 85250

TYPICAL CLAIM DETAIL

(NOT TO SCALE)



ANCHOR 37737

Return to:
Mr. Marc A. Marra, Esq.
Fennemore Craig, P.C.
2394 E Camelback Rd, Suite 600
Phoenix AZ 85016-3429

**LOCATION NOTICE FOR PLACER MINING CLAIM
STATE OF ARIZONA, COUNTY OF YAVAPAI**

NOTICE IS HEREBY GIVEN that the **DC 282** Placer Mining claim has been located by:
DRAKE CEMENT, LLC
whose current mailing address is: 5745 N Scottsdale Rd,
Suite B-110, Scottsdale, AZ 85250

RECEIVED
BLM AZ STATE OFFICE
2016 APR - 7 A 11: 14
PHOENIX, ARIZONA
BLM
Date
Stamp

This Placer mining claim consists of approximately **20** acres.

The general course of this claim is **North to South** and it is situated in the Puntenney Mining District, Yavapai County, Arizona. This claim is **1320** feet in length and **660** feet in width. This claim is marked by five monuments, constructed of 2" x 2" wood posts extending 4' above the ground, one at each corner and one at the location monument for this claim.

The location monument on which this Location Notice is posted is situated within:

Section 32, Township 19 North, Range 1 West, Gila and Salt River Meridian, Yavapai County, Arizona.

The location monument is set inside the **Southeast** corner of this claim, approximately 4' **West** of the **East** line of the claim and 4' **North** of the **South** line of the claim.

This claim encompasses the following Quarter Section(s), Section(s), Township(s) and Range(s):

NW ¼, NE ¼, NE ¼ &

SW ¼, NE ¼, NE ¼,

Section 32, T19N-R1W, G&SRM, Yavapai County, Arizona.

Depicted on the attached claim map.

THE SOUTHEAST CORNER OF THIS CLAIM IS 3960'± NORTH & 660'± WEST OF THE SOUTHEAST CORNER OF SECTION 32, T19N-R1W.

Located, dated and posted on the ground this 1ST day of March, 2016.

Drake Cement, LLC (Owner)

By: 
Jody A. Stone, RLS (Agent)

AMC 437737

"DC 282"

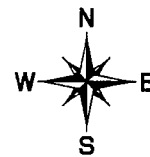
PLACER MINING CLAIM

NW1/4 , NE1/4 , NE1/4

&

SW1/4 , NE1/4 , NE1/4 OF SECTION 32

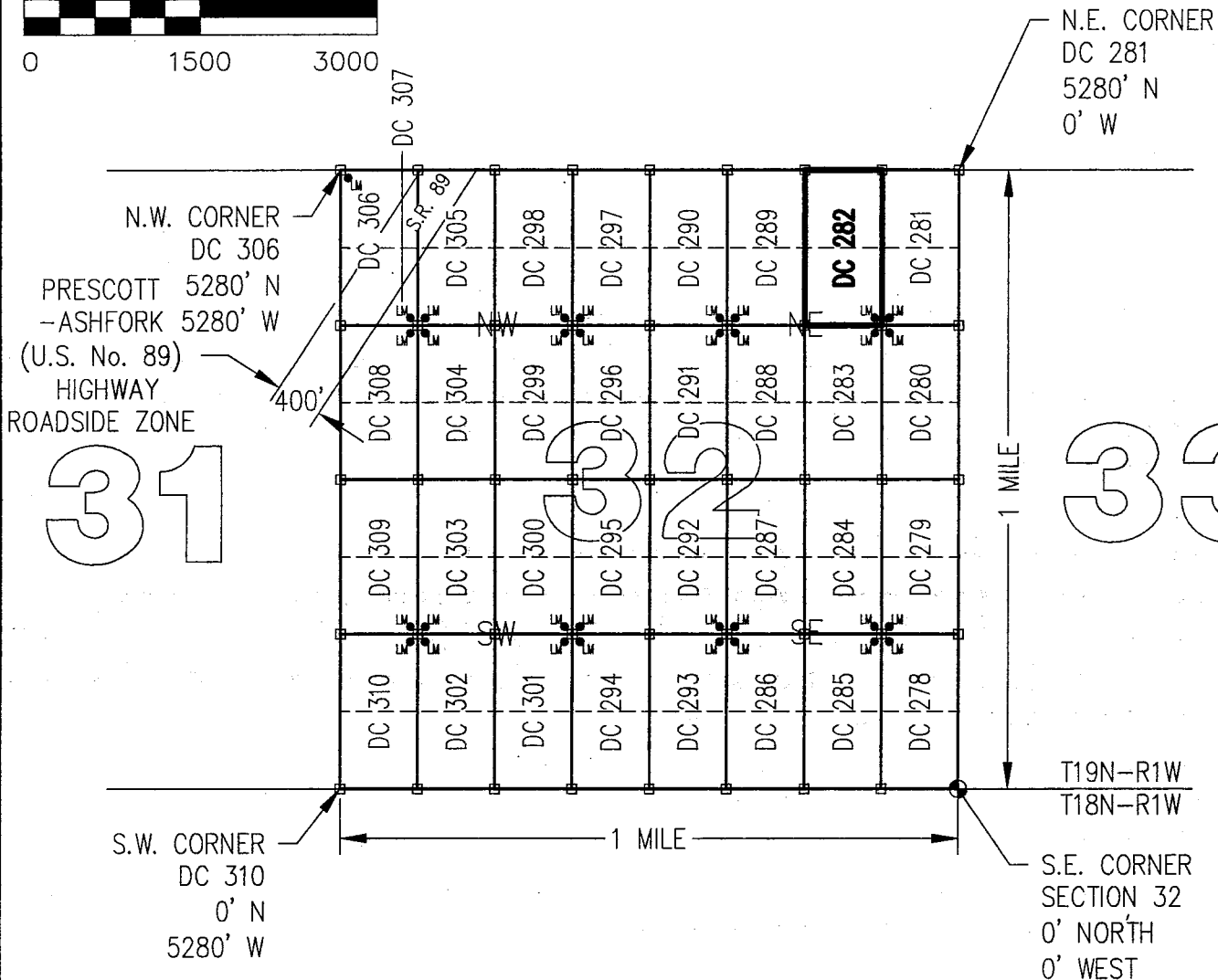
T19N-R1W, G&SRM, YAVAPAI COUNTY, AZ



SCALE 1"=1500' ALL CLAIMS ARE 1320' IN LENGTH & 660' IN WIDTH



0 1500 3000



CLAIM ACREAGE = 20 +/- ACRES

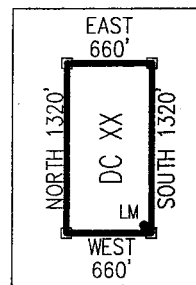
□ INDICATES CORNER OF PLACER CLAIM.
SET 2"x2"x5' WOODEN POST (TYPICAL).

LM ● INDICATES LOCATION MONUMENT. SET 2"x2"x5' WOODEN POST (INSIDE THE PLACER CLAIM) 4' by 4' FROM A CORNER POST WITH A PLASTIC BOTTLE ATTACHED CONTAINING THE LOCATION NOTICE (TYPICAL).

LOCATORS: DRAKE CEMENT, LLC 5745
N Scottsdale Rd, Suite B-110,
Scottsdale, AZ 85250

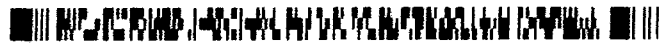
TYPICAL CLAIM DETAIL

(NOT TO SCALE)




ANCH 371737

Return to:
Mr. Marc A. Marra, Esq.
Fennemore Craig, P.C.
2394 E Camelback Rd, Suite 600
Phoenix AZ 85016-3429



**LOCATION NOTICE FOR PLACER MINING CLAIM
STATE OF ARIZONA, COUNTY OF YAVAPAI**

NOTICE IS HEREBY GIVEN that the **DC 283** Placer
Mining claim has been located by:
DRAKE CEMENT, LLC
whose current mailing address is: 5745 N Scottsdale Rd,
Suite B-110, Scottsdale, AZ 85250



RECEIVED
BLM AZ STATE OFFICE

This Placer mining claim consists of approximately **20** acres.

The general course of this claim is **North to South** and it is situated in the Puntenney Mining District, Yavapai County, Arizona. This claim is **1320** feet in length and **660** feet in width. This claim is marked by five monuments, constructed of 2" x 2" wood posts extending 4' above the ground, one at each corner and one at the location monument for this claim.

The location monument on which this Location Notice is posted is situated within:

Section 32, Township 19 North, Range 1 West, Gila and Salt River Meridian, Yavapai County, Arizona.

The location monument is set inside the **Northeast** corner of this claim, approximately 4' **West** of the **East** line of the claim and 4' **South** of the **North** line of the claim.

This claim encompasses the following Quarter Section(s), Section(s), Township(s) and Range(s):

NW ¼, SE ¼, NE ¼ &

SW ¼, SE ¼, NE ¼,

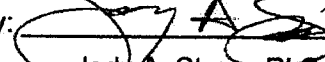
Section 32, T19N-R1W, G&SRM, Yavapai County, Arizona.

Depicted on the attached claim map.

THE SOUTHEAST CORNER OF THIS CLAIM IS 2640'± NORTH & 660'± WEST OF THE SOUTHEAST CORNER OF SECTION 32, T19N-R1W.

Located, dated and posted on the ground this 1ST day of March, 2016.

Drake Cement, LLC (Owner)

By: 
Jody A. Stone, RLS (Agent)

GLENDALE, ARIZONA

2016 APR 26 P 1:48

RECEIVED
BLM AZ STATE OFFICE

AN0437738

"DC 283"

PLACER MINING CLAIM

NW1/4, SE1/4, NE1/4

&

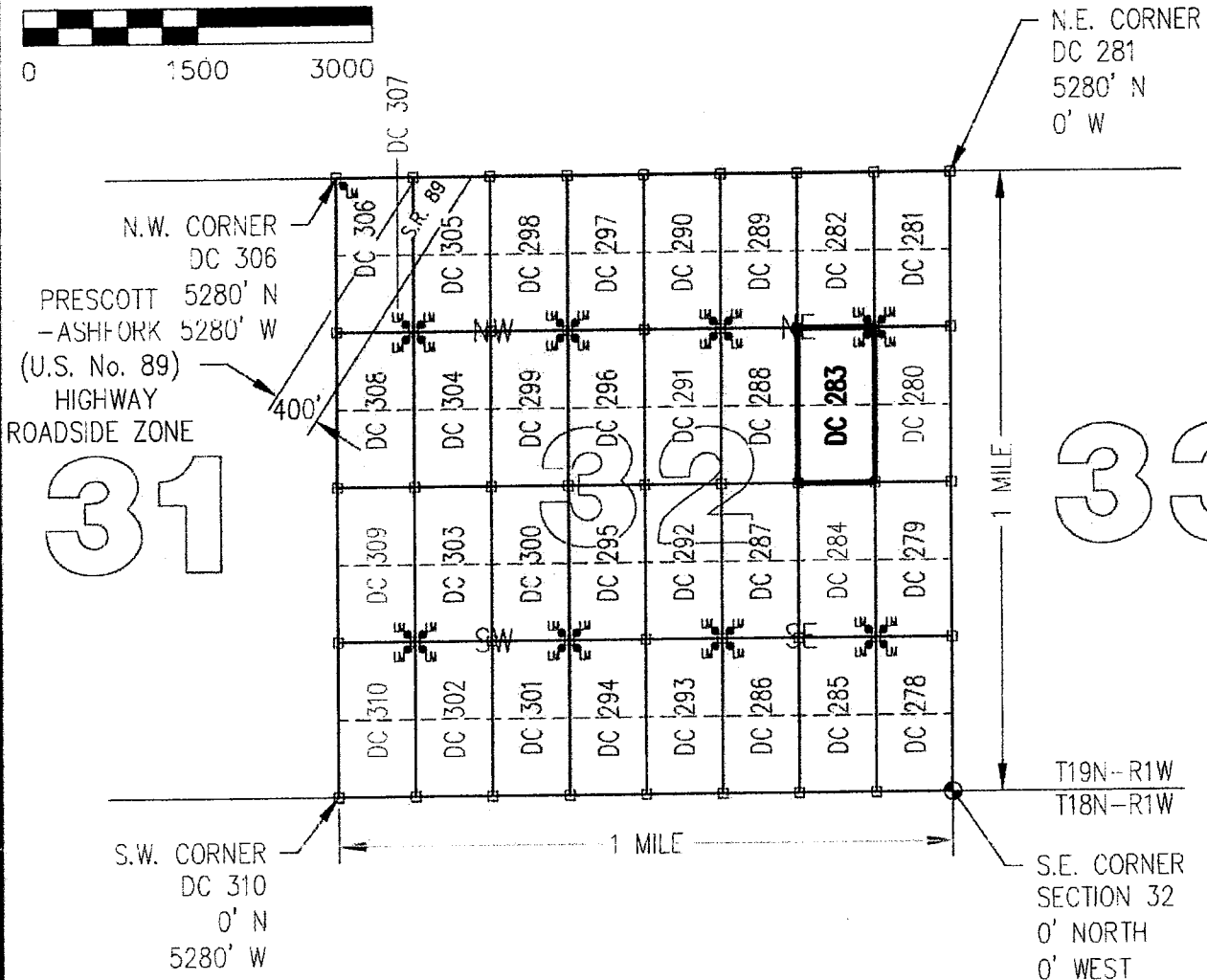
SW1/4, SE1/4, NE1/4 OF SECTION 32

T19N-R1W, G&SRM, YAVAPAI COUNTY, AZ

ALL CLAIMS ARE 1320' IN LENGTH & 660' IN WIDTH



SCALE 1"=1500'



CLAIM ACREAGE = 20 +/- ACRES

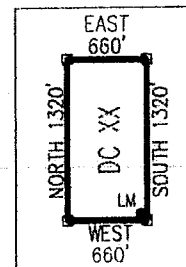
□ INDICATES CORNER OF PLACER CLAIM.
SET 2"x2"x5' WOODEN POST (TYPICAL).

LM ● INDICATES LOCATION MONUMENT. SET 2"x2"x5' WOODEN POST (INSIDE THE PLACER CLAIM) 4' by 4' FROM A CORNER POST WITH A PLASTIC BOTTLE ATTACHED CONTAINING THE LOCATION NOTICE (TYPICAL).

LOCATORS: DRAKE CEMENT, LLC 5745
N Scottsdale Rd, Suite B-110,
Scottsdale, AZ 85250

TYPICAL CLAIM DETAIL

(NOT TO SCALE)

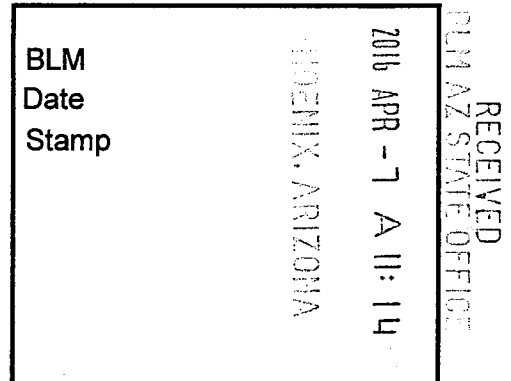


ANCH37138

Return to:
Mr. Marc A. Marra, Esq.
Fennemore Craig, P.C.
2394 E Camelback Rd, Suite 600
Phoenix AZ 85016-3429

**LOCATION NOTICE FOR PLACER MINING CLAIM
STATE OF ARIZONA, COUNTY OF YAVAPAI**

NOTICE IS HEREBY GIVEN that the **DC 283** Placer Mining claim has been located by:
DRAKE CEMENT, LLC
whose current mailing address is: 5745 N Scottsdale Rd,
Suite B-110, Scottsdale, AZ 85250



This Placer mining claim consists of approximately **20** acres.

The general course of this claim is **North to South** and it is situated in the Puntteney Mining District, Yavapai County, Arizona. This claim is **1320** feet in length and **660** feet in width. This claim is marked by five monuments, constructed of 2" x 2" wood posts extending 4' above the ground, one at each corner and one at the location monument for this claim.

The location monument on which this Location Notice is posted is situated within:

Section 32, Township 19 North, Range 1 West, Gila and Salt River Meridian, Yavapai County, Arizona.

The location monument is set inside the **Northeast** corner of this claim, approximately 4' **West** of the **East** line of the claim and 4' **South** of the **North** line of the claim.

This claim encompasses the following Quarter Section(s), Section(s), Township(s) and Range(s):

NW ¼, SE ¼, NE ¼ &

SW ¼, SE ¼, NE ¼,


Section 32, T19N-R1W, G&SRM, Yavapai County, Arizona.

Depicted on the attached claim map.

THE SOUTHEAST CORNER OF THIS CLAIM IS 2640'± NORTH & 660'± WEST OF THE SOUTHEAST CORNER OF SECTION 32, T19N-R1W.

Located, dated and posted on the ground this 1ST day of March, 2016.

Drake Cement, LLC (Owner)

By: 
Jody A. Stone, RLS (Agent)

AMC437738

"DC 283"

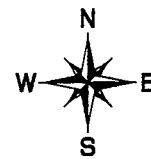
PLACER MINING CLAIM

NW1/4 , SE1/4 , NE1/4

&

SW1/4 , SE1/4 , NE1/4 OF SECTION 32

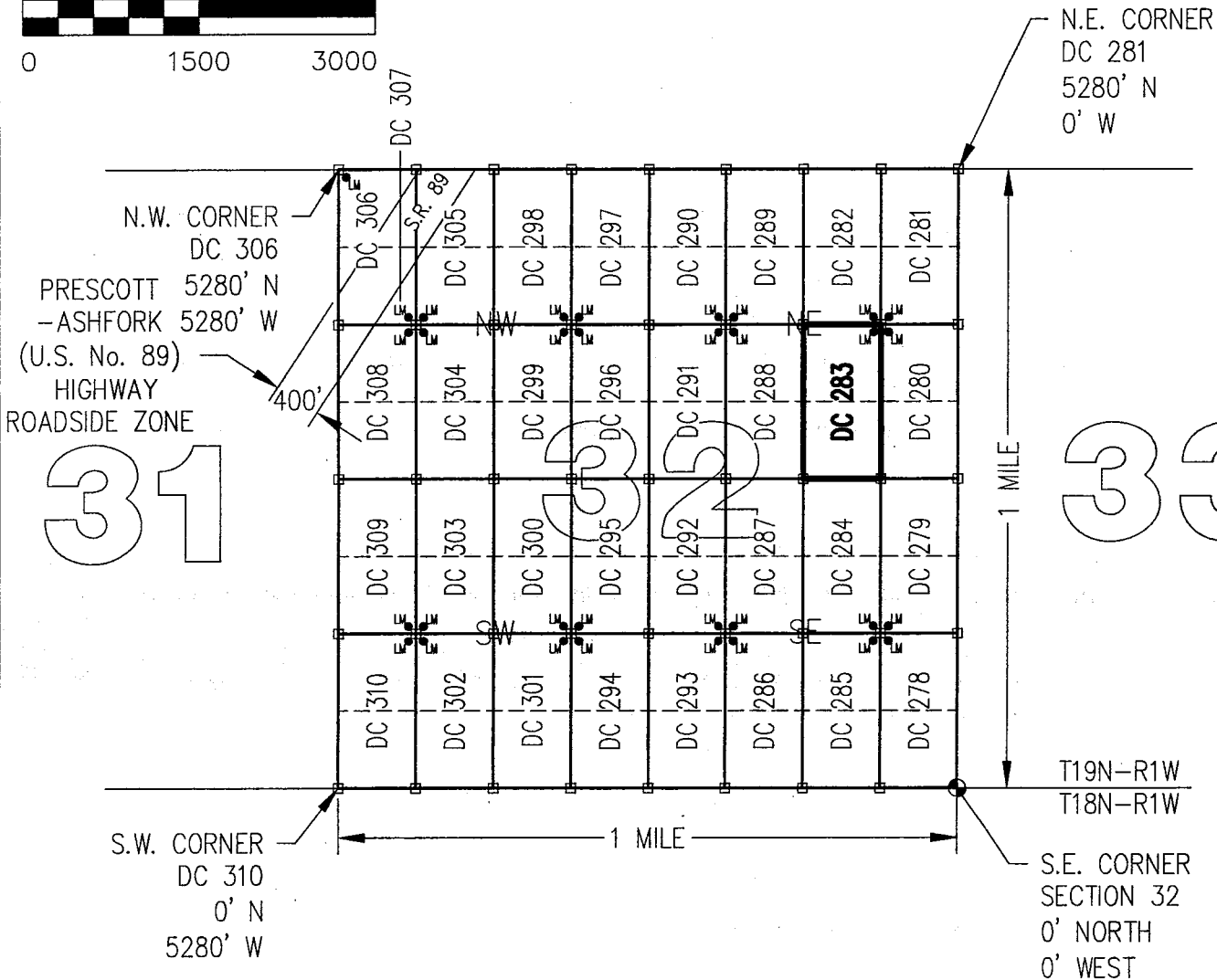
T19N-R1W, G&SRM, YAVAPAI COUNTY, AZ



SCALE 1"=1500' ALL CLAIMS ARE 1320' IN LENGTH & 660' IN WIDTH



0 1500 3000



CLAIM ACREAGE = 20 +/- ACRES

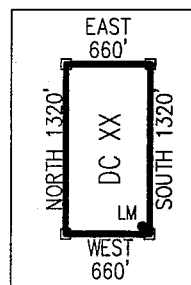
□ INDICATES CORNER OF PLACER CLAIM.
SET 2"x2"x5' WOODEN POST (TYPICAL).

LM ● INDICATES LOCATION MONUMENT. SET 2"x2"x5' WOODEN POST (INSIDE THE PLACER CLAIM) 4' by 4' FROM A CORNER POST WITH A PLASTIC BOTTLE ATTACHED CONTAINING THE LOCATION NOTICE (TYPICAL).

LOCATORS: DRAKE CEMENT, LLC 5745
N Scottsdale Rd, Suite B-110,
Scottsdale, AZ 85250

TYPICAL CLAIM DETAIL

(NOT TO SCALE)




AMC 431138

Return to:
Mr. Marc A. Marra, Esq.
Fennemore Craig, P.C.
2394 E Camelback Rd, Suite 600
Phoenix AZ 85016-3429



**LOCATION NOTICE FOR PLACER MINING CLAIM
STATE OF ARIZONA, COUNTY OF YAVAPAI**

NOTICE IS HEREBY GIVEN that the **DC 284** Placer Mining claim has been located by:
DRAKE CEMENT, LLC
whose current mailing address is: 5745 N Scottsdale Rd,
Suite B-110, Scottsdale, AZ 85250



This Placer mining claim consists of approximately **20** acres.

The general course of this claim is **North to South** and it is situated in the Puntteney Mining District, Yavapai County, Arizona. This claim is **1320** feet in length and **660** feet in width. This claim is marked by five monuments, constructed of 2" x 2" wood posts extending 4' above the ground, one at each corner and one at the location monument for this claim.

The location monument on which this Location Notice is posted is situated within:

Section 32, Township 19 North, Range 1 West, Gila and Salt River Meridian, Yavapai County, Arizona.

The location monument is set inside the **Southeast** corner of this claim, approximately 4' **West** of the **East** line of the claim and 4' **North** of the **South** line of the claim.

This claim encompasses the following Quarter Section(s), Section(s), Township(s) and Range(s):

NW ¼, NE ¼, SE ¼ &

SW ¼, NE ¼, SE ¼,

Section 32, T19N-R1W, G&SRM, Yavapai County, Arizona.

Depicted on the attached claim map.

THE SOUTHEAST CORNER OF THIS CLAIM IS 1320'± NORTH & 660'± WEST OF THE SOUTHEAST CORNER OF SECTION 32, T19N-R1W.

Located, dated and posted on the ground this 15th day of March, 2016.

Drake Cement, LLC (Owner)

By: 
Jody A. Stone, RLS (Agent)

RECEIVED
YAVAPAI COUNTY OFFICE
2016 APR 26 P 1:48
PHOENIX, ARIZONA

ANC 437739

"DC 284"

PLACER MINING CLAIM

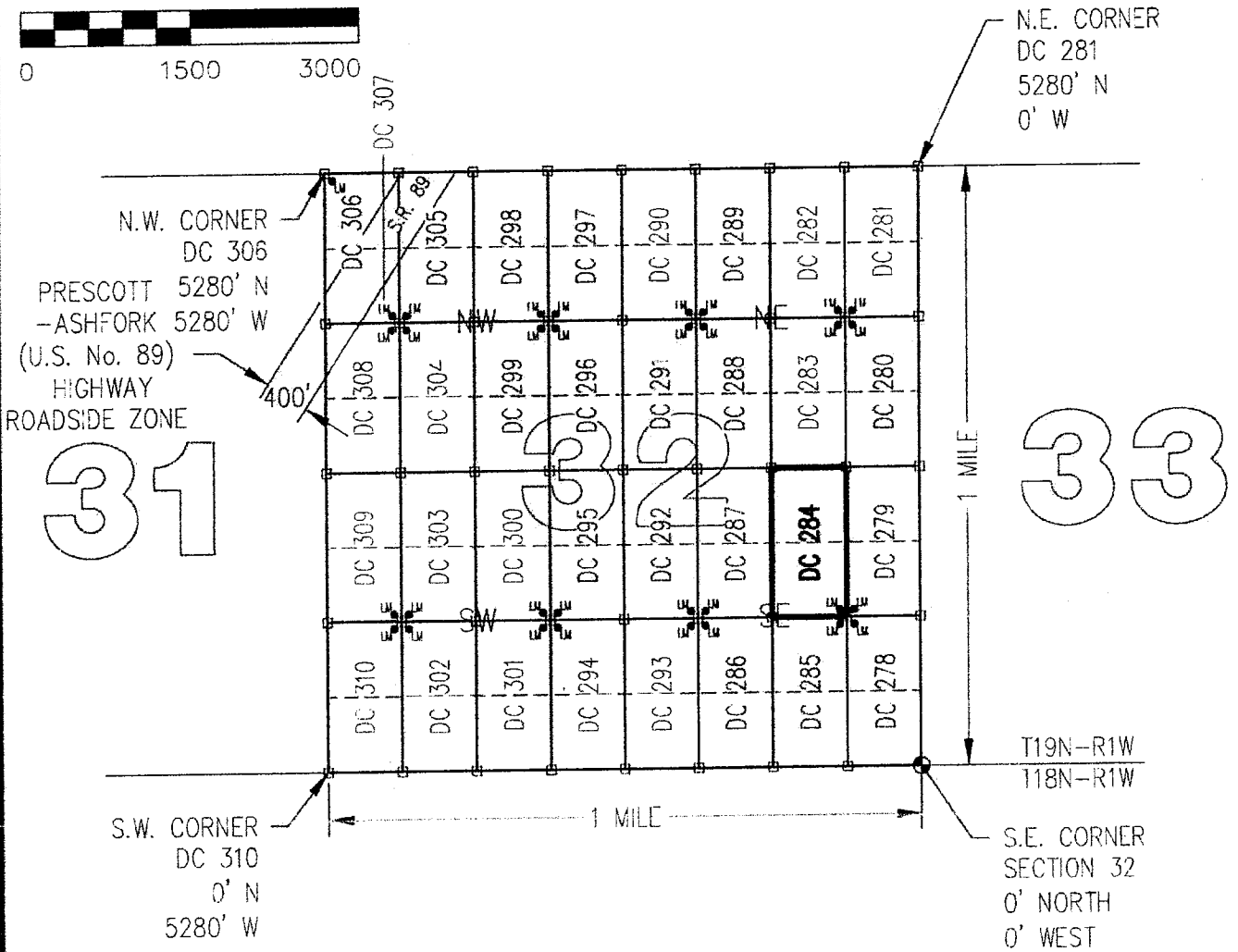

NW1/4, NE1/4, SE1/4

&

SW1/4, NE1/4, SE1/4 OF SECTION 32

T19N-R1W, G&SRM, YAVAPAI COUNTY, AZ

SCALE 1"=1500' ALL CLAIMS ARE 1320' IN LENGTH & 660' IN WIDTH



CLAIM ACREAGE = 20 +/- ACRES

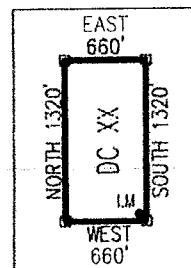
□ INDICATES CORNER OF PLACER CLAIM.
SET 2"x2"x5' WOODEN POST (TYPICAL).

LM● INDICATES LOCATION MONUMENT. SET 2"x2"x5' WOODEN POST (INSIDE THE PLACER CLAIM) 4' by 4' FROM A CORNER POST WITH A PLASTIC BOTTLE ATTACHED CONTAINING THE LOCATION. NOTICE (TYPICAL).

LOCATORS: DRAKE CFMNT, IIC 5745
N Scottsdale Rd, Suite B-110,
Scottsdale, AZ 85250

TYPICAL CLAIM DETAIL

(NOT TO SCALE)




AN0437739

Return to:
Mr. Marc A. Marra, Esq.
Fennemore Craig, P.C.
2394 E Camelback Rd, Suite 600
Phoenix AZ 85016-3429

**LOCATION NOTICE FOR PLACER MINING CLAIM
STATE OF ARIZONA, COUNTY OF YAVAPAI**

NOTICE IS HEREBY GIVEN that the **DC 284** Placer Mining claim has been located by:
DRAKE CEMENT, LLC
whose current mailing address is: 5745 N Scottsdale Rd,
Suite B-110, Scottsdale, AZ 85250



This Placer mining claim consists of approximately **20** acres.

The general course of this claim is **North to South** and it is situated in the Puntenney Mining District, Yavapai County, Arizona. This claim is **1320** feet in length and **660** feet in width. This claim is marked by five monuments, constructed of 2" x 2" wood posts extending 4' above the ground, one at each corner and one at the location monument for this claim.

The location monument on which this Location Notice is posted is situated within:

Section 32, Township 19 North, Range 1 West, Gila and Salt River Meridian, Yavapai County, Arizona.

The location monument is set inside the **Southeast** corner of this claim, approximately 4' **West** of the **East** line of the claim and 4' **North** of the **South** line of the claim.

This claim encompasses the following Quarter Section(s), Section(s), Township(s) and Range(s):

NW ¼, NE ¼, SE ¼ &

SW ¼, NE ¼, SE ¼,

Section 32, T19N-R1W, G&SRM, Yavapai County, Arizona.

Depicted on the attached claim map.

THE SOUTHEAST CORNER OF THIS CLAIM IS 1320'± NORTH & 660'± WEST OF THE SOUTHEAST CORNER OF SECTION 32, T19N-R1W.

Located, dated and posted on the ground this 1ST day of March, 2016.

Drake Cement, LLC (Owner)

By: 
Jody A. Stone, RLS (Agent)

AMC437739

"DC 284"

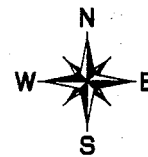
PLACER MINING CLAIM

NW1/4, NE1/4, SE1/4

&

SW1/4, NE1/4, SE1/4 OF SECTION 32

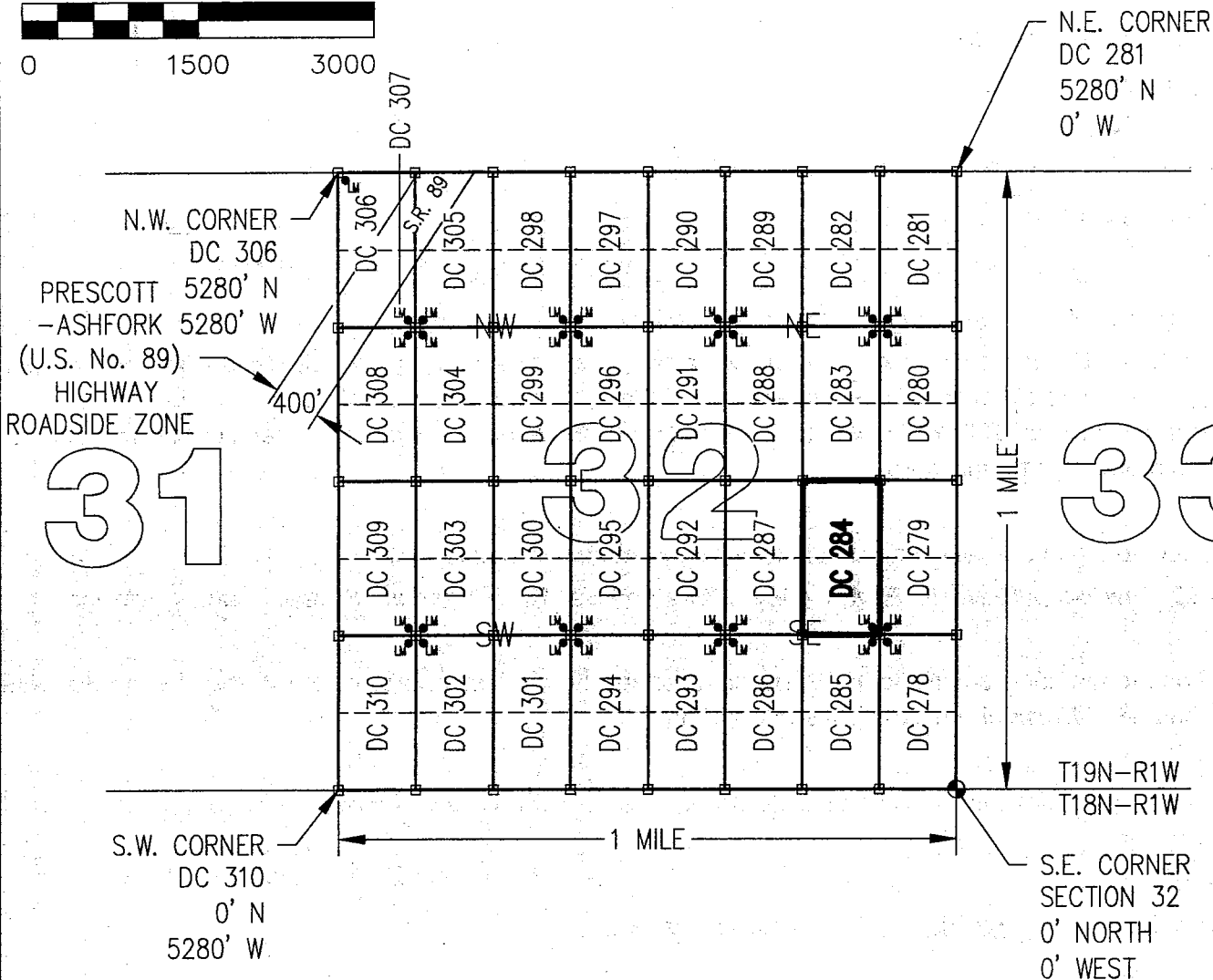
T19N-R1W, G&SRM, YAVAPAI COUNTY, AZ



SCALE 1"=1500' ALL CLAIMS ARE 1320' IN LENGTH & 660' IN WIDTH



0 1500 3000



CLAIM ACREAGE = 20 +/- ACRES

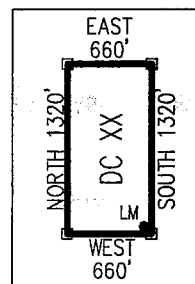
□ INDICATES CORNER OF PLACER CLAIM.
SET 2"x2"x5' WOODEN POST (TYPICAL).

LM ● INDICATES LOCATION MONUMENT. SET 2"x2"x5' WOODEN POST (INSIDE THE PLACER CLAIM) 4' by 4' FROM A CORNER POST WITH A PLASTIC BOTTLE ATTACHED CONTAINING THE LOCATION NOTICE (TYPICAL).

LOCATORS: DRAKE CEMENT, LLC 5745
N Scottsdale Rd, Suite B-110,
Scottsdale, AZ 85250

TYPICAL CLAIM DETAIL

(NOT TO SCALE)




ANCL 377391

Return to:
Mr. Marc A. Marra, Esq.
Fennemore Craig, P.C.
2394 E Camelback Rd, Suite 600
Phoenix AZ 85016-3429



**LOCATION NOTICE FOR PLACER MINING CLAIM
STATE OF ARIZONA, COUNTY OF YAVAPAI**

NOTICE IS HEREBY GIVEN that the **DC 285** Placer Mining claim has been located by:
DRAKE CEMENT, LLC
whose current mailing address is: 5745 N Scottsdale Rd,
Suite B-110, Scottsdale, AZ 85250



This Placer mining claim consists of approximately **20** acres.

The general course of this claim is **North to South** and it is situated in the Puntenney Mining District, Yavapai County, Arizona. This claim is **1320** feet in length and **660** feet in width. This claim is marked by five monuments, constructed of 2" x 2" wood posts extending 4' above the ground, one at each corner and one at the location monument for this claim.

The location monument on which this Location Notice is posted is situated within:

Section 32, Township 19 North, Range 1 West, Gila and Salt River Meridian, Yavapai County, Arizona.

The location monument is set inside the **Northeast** corner of this claim, approximately 4' **West** of the **East** line of the claim and 4' **South** of the **North** line of the claim.

This claim encompasses the following Quarter Section(s), Section(s), Township(s) and Range(s):

NW ¼, SE ¼, SE ¼ &

SW ¼, SE ¼, SE ¼,


Section 32, T19N-R1W, G&SRM, Yavapai County, Arizona.

Depicted on the attached claim map.

THE SOUTHEAST CORNER OF THIS CLAIM IS 0'± NORTH & 660'± WEST OF THE SOUTHEAST CORNER OF SECTION 32, T19N-R1W.

Located, dated and posted on the ground this 1ST day of March, 2016.

Drake Cement, LLC (Owner)

By: 
Jody A. Stone, RLS (Agent)

RECEIVED
DEPT. OF THE INTERIOR
BUREAU OF LAND MANAGEMENT
STATE OF ARIZONA
2016 APR 26 P 1:48

AMC437740

"DC 285"

PLACER MINING CLAIM

NW1/4, SE1/4, SE1/4

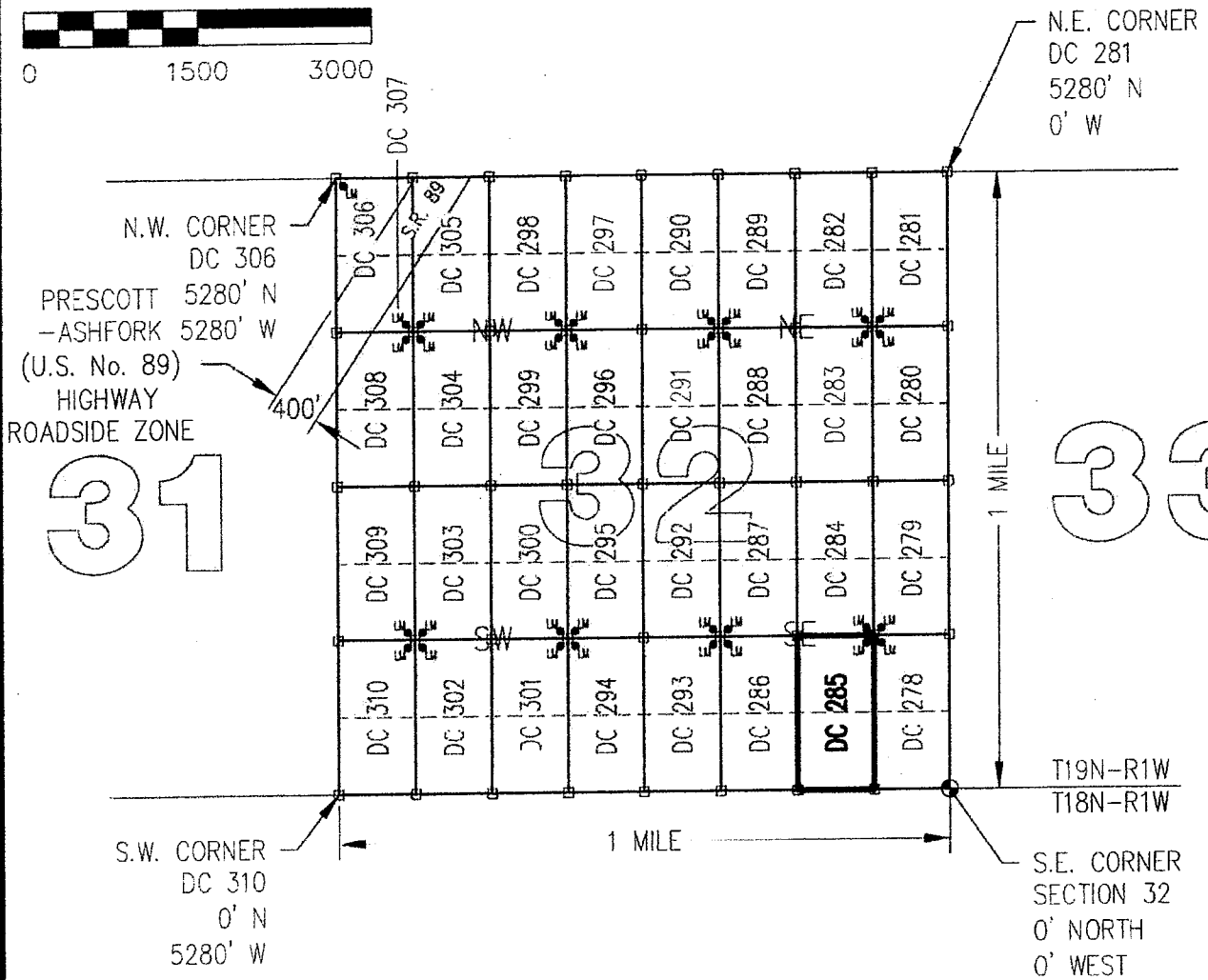

&

SW1/4, SE1/4, SE1/4 OF SECTION 32

T19N-R1W, G&SRM, YAVAPAI COUNTY, AZ



SCALE 1"=1500' ALL CLAIMS ARE 1320' IN LENGTH & 660' IN WIDTH



CLAIM ACREAGE = 20 +/- ACRES

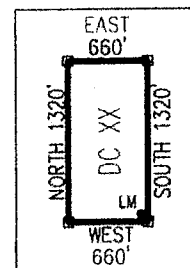
□ INDICATES CORNER OF PLACER CLAIM.
SET 2"x2"x5' WOODEN POST (TYPICAL).

LM● INDICATES LOCATION MONUMENT. SET 2"x2"x5' WOODEN POST (INSIDE THE PLACER CLAIM) 4' by 4' FROM A CORNER POST WITH A PLASTIC BOTTLE ATTACHED CONTAINING THE LOCATION NOTICE (TYPICAL).

LOCATORS: DRAKE CEMENT, LLC 5745
N Scottsdale Rd, Suite B-110,
Scottsdale, AZ 85250

TYPICAL CLAIM DETAIL

(NOT TO SCALE)



04112714

Return to:
Mr. Marc A. Marra, Esq.
Fennemore Craig, P.C.
2394 E Camelback Rd, Suite 600
Phoenix AZ 85016-3429

**LOCATION NOTICE FOR PLACER MINING CLAIM
STATE OF ARIZONA, COUNTY OF YAVAPAI**

NOTICE IS HEREBY GIVEN that the **DC 285** Placer Mining claim has been located by:
DRAKE CEMENT, LLC
whose current mailing address is: 5745 N Scottsdale Rd,
Suite B-110, Scottsdale, AZ 85250

BLM
Date
Stamp

2016 APR - 7 A 11: 11
PHOENIX, ARIZONA

RECEIVED
BLM AZ STATE OFFICE

This Placer mining claim consists of approximately **20** acres.
The general course of this claim is **North to South** and it is situated in the Puntenney Mining District, Yavapai County, Arizona. This claim is **1320** feet in length and **660** feet in width. This claim is marked by five monuments, constructed of 2" x 2" wood posts extending 4' above the ground, one at each corner and one at the location monument for this claim.

The location monument on which this Location Notice is posted is situated within:
Section 32, Township 19 North, Range 1 West, Gila and Salt River Meridian, Yavapai County, Arizona.


The location monument is set inside the **Northeast** corner of this claim, approximately 4' **West** of the **East** line of the claim and 4' **South** of the **North** line of the claim.

This claim encompasses the following Quarter Section(s), Section(s), Township(s) and Range(s):
**NW ¼, SE ¼, SE ¼ &
SW ¼, SE ¼, SE ¼,
Section 32, T19N-R1W, G&SRM, Yavapai County, Arizona.**

Depicted on the attached claim map.

THE SOUTHEAST CORNER OF THIS CLAIM IS 0'± NORTH & 660'± WEST OF THE SOUTHEAST CORNER OF SECTION 32, T19N-R1W.

Located, dated and posted on the ground this 1ST day of March, 2016.

Drake Cement, LLC (Owner) By: 
Jody A. Stone, RLS (Agent)

AMC437740

"DC 285"

PLACER MINING CLAIM

NW1/4 , SE1/4 , SE1/4

&

SW1/4 , SE1/4 , SE1/4 OF SECTION 32

T19N-R1W, G&SRM, YAVAPAI COUNTY, AZ

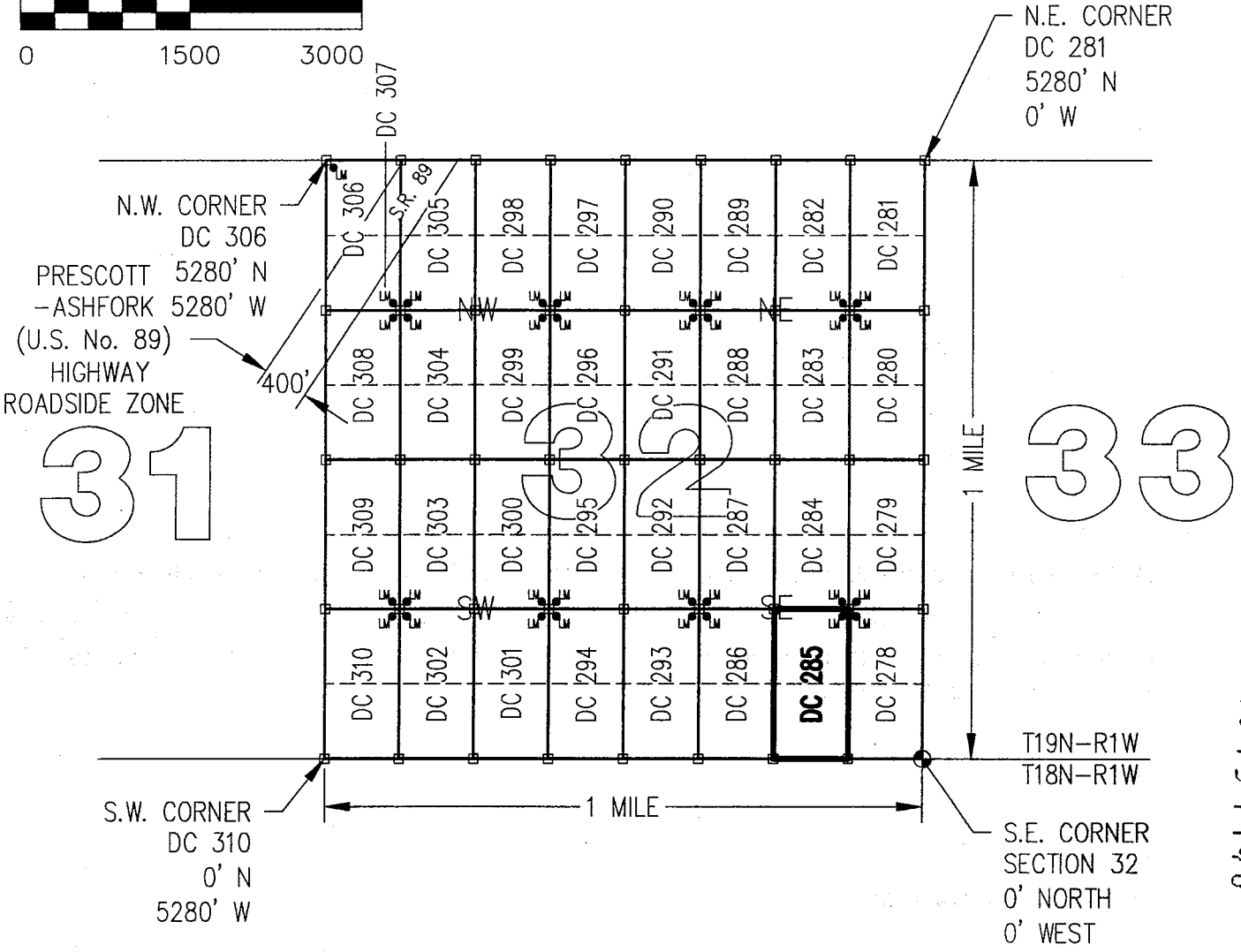
ALL CLAIMS ARE 1320' IN LENGTH & 660' IN WIDTH



SCALE 1"=1500'



0 1500 3000



CLAIM ACREAGE = 20 +/- ACRES

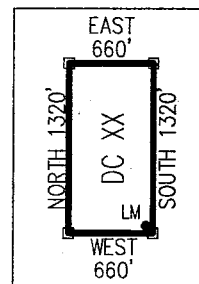
□ INDICATES CORNER OF PLACER CLAIM.
SET 2"x2"x5' WOODEN POST (TYPICAL).

LM ● INDICATES LOCATION MONUMENT. SET 2"x2"x5' WOODEN POST (INSIDE THE PLACER CLAIM) 4' by 4' FROM A CORNER POST WITH A PLASTIC BOTTLE ATTACHED CONTAINING THE LOCATION NOTICE (TYPICAL).

LOCATORS: DRAKE CEMENT, LLC 5745
N Scottsdale Rd, Suite B-110,
Scottsdale, AZ 85250

TYPICAL CLAIM DETAIL

(NOT TO SCALE)



041110W

Return to:
Mr. Marc A. Marra, Esq.
Fennemore Craig, P.C.
2394 E Camelback Rd, Suite 600
Phoenix AZ 85016-3429



**LOCATION NOTICE FOR PLACER MINING CLAIM
STATE OF ARIZONA, COUNTY OF YAVAPAI**

NOTICE IS HEREBY GIVEN that the **DC 286** Placer Mining claim has been located by:
DRAKE CEMENT, LLC
whose current mailing address is: 5745 N Scottsdale Rd,
Suite B-110, Scottsdale, AZ 85250

BLM	2016 APR -7 A 11: 14	RECEIVED BLM AZ STATE OFFICE PHOENIX, ARIZONA
Date		
Stamp		

This Placer mining claim consists of approximately **20** acres.

The general course of this claim is **North to South** and it is situated in the Puntenney Mining District, Yavapai County, Arizona. This claim is **1320** feet in length and **660** feet in width. This claim is marked by five monuments, constructed of 2" x 2" wood posts extending 4' above the ground, one at each corner and one at the location monument for this claim.

The location monument on which this Location Notice is posted is situated within:

Section 32, Township 19 North, Range 1 West, Gila and Salt River Meridian, Yavapai County, Arizona.

The location monument is set inside the **Northwest** corner of this claim, approximately 4' **East** of the **West** line of the claim and 4' **South** of the **North** line of the claim.

This claim encompasses the following Quarter Section(s), Section(s), Township(s) and Range(s):

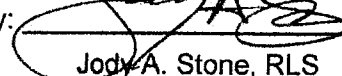
**NE ¼, SW ¼, SE ¼ &
SE ¼, SW ¼, SE ¼,
Section 32, T19N-R1W, G&SRM, Yavapai County, Arizona.**

Depicted on the attached claim map.

THE SOUTHEAST CORNER OF THIS CLAIM IS 0'± NORTH & 1320'± WEST OF THE SOUTHEAST CORNER OF SECTION 32, T19N-R1W.

Located, dated and posted on the ground this 15th day of March, 2016.

Drake Cement, LLC (Owner)

By: 
Jody A. Stone, RLS (Agent)

RECEIVED BLM AZ STATE OFFICE PHOENIX, ARIZONA	2016 APR 26 P 1: 47
---	---------------------

AN0437741

"DC 286"

PLACER MINING CLAIM

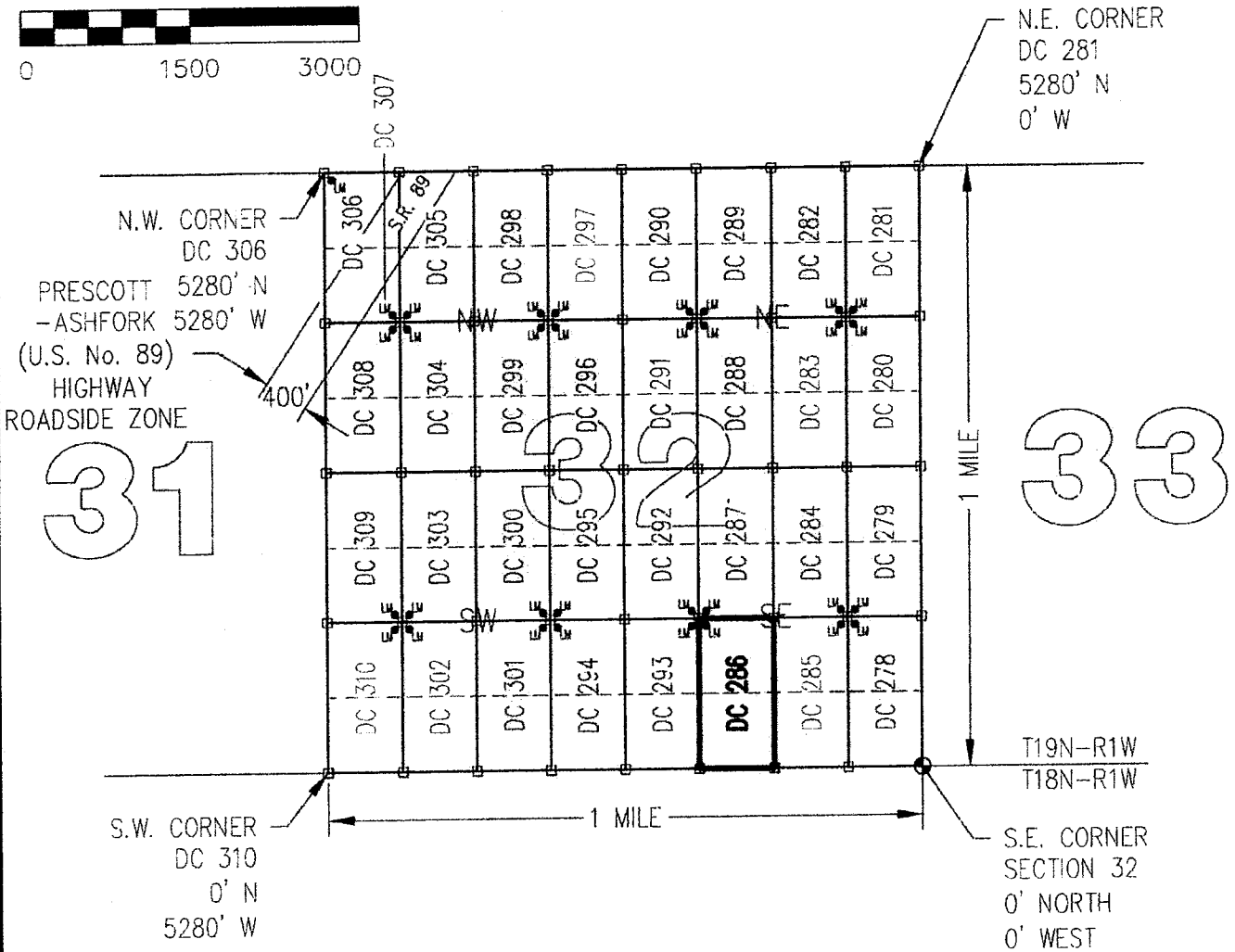

NE1/4, SW1/4, SE1/4

&

SE1/4, SW1/4, SE1/4 OF SECTION 32

T19N-R1W, G&SRM, YAVAPAI COUNTY, AZ

SCALE 1"=1500' ALL CLAIMS ARE 1320' IN LENGTH & 660' IN WIDTH



CLAIM ACREAGE = 20 +/- ACRES

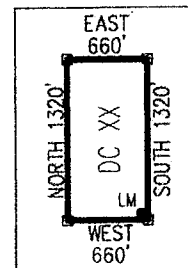
□ INDICATES CORNER OF PLACER CLAIM.
SET 2"x2"x5' WOODEN POST (TYPICAL).

LM ● INDICATES LOCATION MONUMENT. SET 2"x2"x5' WOODEN POST (INSIDE THE PLACER CLAIM) 4' by 4' FROM A CORNER POST WITH A PLASTIC BOTTLE ATTACHED CONTAINING THE LOCATION NOTICE (TYPICAL).

LOCATORS: DRAKE CEMENT, LLC 5745
N Scottsdale Rd, Suite B-110,
Scottsdale, AZ 85250

TYPICAL CLAIM DETAIL

(NOT TO SCALE)



ANC437741

Return to:
Mr. Marc A. Marra, Esq.
Fennemore Craig, P.C.
2394 E Camelback Rd, Suite 600
Phoenix AZ 85016-3429

**LOCATION NOTICE FOR PLACER MINING CLAIM
STATE OF ARIZONA, COUNTY OF YAVAPAI**

NOTICE IS HEREBY GIVEN that the **DC 286** Placer Mining claim has been located by:
DRAKE CEMENT, LLC
whose current mailing address is: 5745 N Scottsdale Rd,
Suite B-110, Scottsdale, AZ 85250

RECEIVED
BLM AZ STATE OFFICE
2016 APR - 7 A 11: 14
PHOENIX, ARIZONA
BLM
Date
Stamp

This Placer mining claim consists of approximately **20** acres.
The general course of this claim is **North to South** and it is situated in the Puntenney Mining District, Yavapai County, Arizona. This claim is **1320** feet in length and **660** feet in width. This claim is marked by five monuments, constructed of 2" x 2" wood posts extending 4' above the ground, one at each corner and one at the location monument for this claim.

The location monument on which this Location Notice is posted is situated within:
Section 32, Township 19 North, Range 1 West, Gila and Salt River Meridian, Yavapai County, Arizona.


The location monument is set inside the **Northwest** corner of this claim, approximately 4' **East** of the **West** line of the claim and 4' **South** of the **North** line of the claim.

This claim encompasses the following Quarter Section(s), Section(s), Township(s) and Range(s):
**NE ¼, SW ¼, SE ¼ &
SE ¼, SW ¼, SE ¼,
Section 32, T19N-R1W, G&SRM, Yavapai County, Arizona.**

Depicted on the attached claim map.

THE SOUTHEAST CORNER OF THIS CLAIM IS 0'± NORTH & 1320'± WEST OF THE SOUTHEAST CORNER OF SECTION 32, T19N-R1W.

Located, dated and posted on the ground this 1ST day of March, 2016.

Drake Cement, LLC (Owner) By: 
Jody A. Stone, RLS (Agent)

AMC437741

"DC 286"

PLACER MINING CLAIM

NE1/4, SW1/4, SE1/4

&

SE1/4, SW1/4, SE1/4 OF SECTION 32

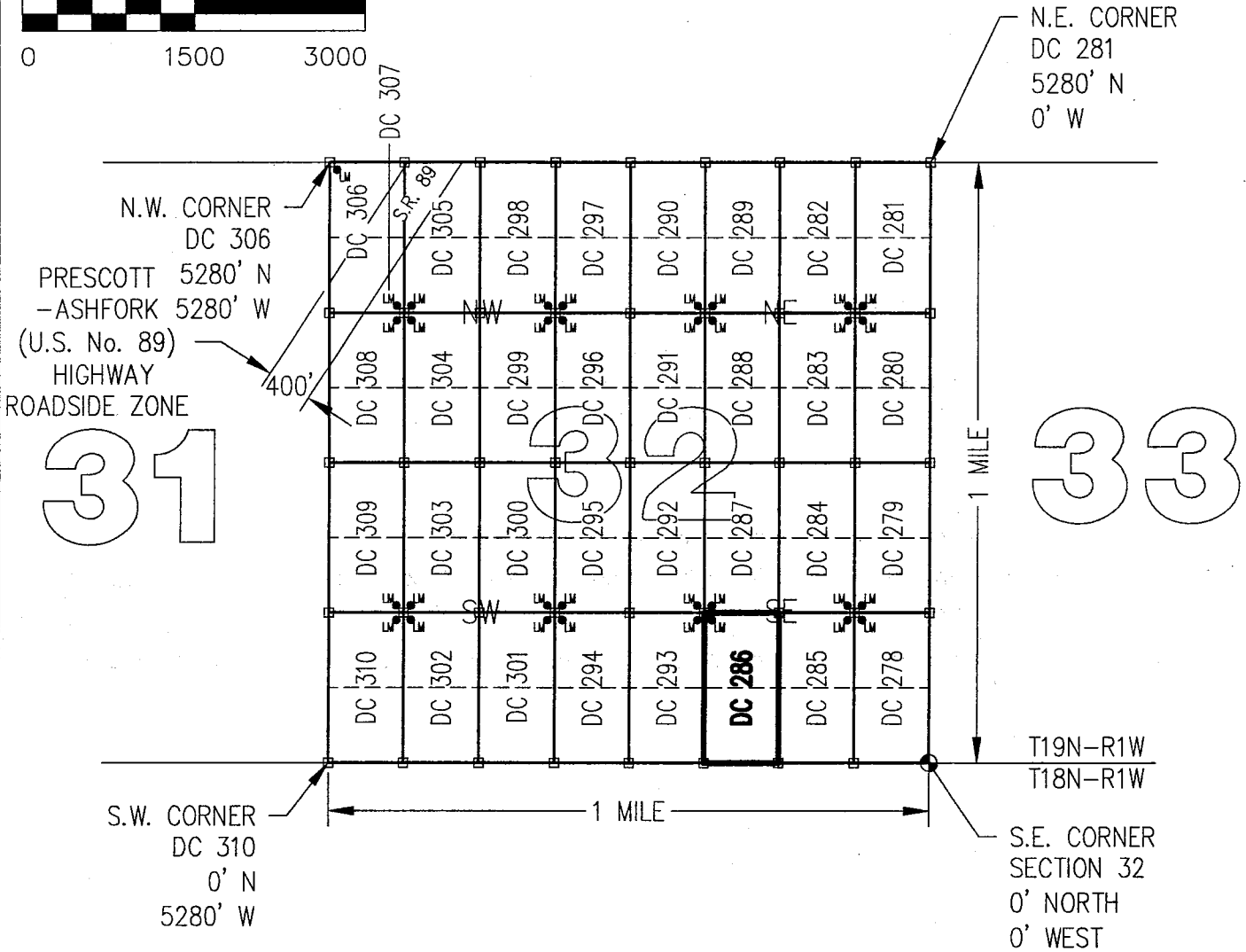
T19N-R1W, G&SRM, YAVAPAI COUNTY, AZ



SCALE 1"=1500' ALL CLAIMS ARE 1320' IN LENGTH & 660' IN WIDTH



0 1500 3000



CLAIM ACREAGE = 20 +/- ACRES

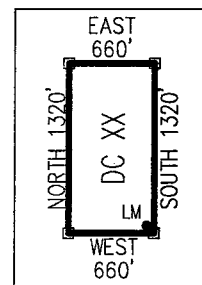
□ INDICATES CORNER OF PLACER CLAIM.
SET 2"x2"x5' WOODEN POST (TYPICAL).

LM ● INDICATES LOCATION MONUMENT. SET 2"x2"x5' WOODEN POST (INSIDE THE PLACER CLAIM) 4' by 4' FROM A CORNER POST WITH A PLASTIC BOTTLE ATTACHED CONTAINING THE LOCATION NOTICE (TYPICAL).

LOCATORS: DRAKE CEMENT, LLC 5745
N Scottsdale Rd, Suite B-110,
Scottsdale, AZ 85250

TYPICAL CLAIM DETAIL

(NOT TO SCALE)



ANCL437741

Return to:
Mr. Marc A. Marra, Esq.
Fennemore Craig, P.C.
2394 E Camelback Rd, Suite 600
Phoenix AZ 85016-3429



**LOCATION NOTICE FOR PLACER MINING CLAIM
STATE OF ARIZONA, COUNTY OF YAVAPAI**

NOTICE IS HEREBY GIVEN that the **DC 287** Placer Mining claim has been located by:
DRAKE CEMENT, LLC
whose current mailing address is: 5745 N Scottsdale Rd,
Suite B-110, Scottsdale, AZ 85250

BLM
Date
Stamp

2016 APR -7 A 11:14
YAVAPAI, ARIZONA

RECEIVED
YAVAPAI COUNTY OFFICE

This Placer mining claim consists of approximately **20** acres.

The general course of this claim is **North to South** and it is situated in the Puntenney Mining District, Yavapai County, Arizona. This claim is **1320** feet in length and **660** feet in width. This claim is marked by five monuments, constructed of 2" x 2" wood posts extending 4' above the ground, one at each corner and one at the location monument for this claim.

The location monument on which this Location Notice is posted is situated within:

Section 32, Township 19 North, Range 1 West, Gila and Salt River Meridian, Yavapai County, Arizona.

The location monument is set inside the **Southwest** corner of this claim, approximately 4' **East** of the **West** line of the claim and 4' **North** of the **South** line of the claim.

This claim encompasses the following Quarter Section(s), Section(s), Township(s) and Range(s):

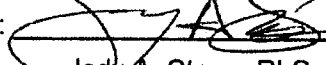
**NE 1/4, NW 1/4, SE 1/4 &
SE 1/4, NW 1/4, SE 1/4,
Section 32, T19N-R1W, G&SRM, Yavapai County, Arizona.**

Depicted on the attached claim map.

THE SOUTHEAST CORNER OF THIS CLAIM IS 1320'± NORTH & 1320'± WEST OF THE SOUTHEAST CORNER OF SECTION 32, T19N-R1W.

Located, dated and posted on the ground this 15TH day of March, 2016.

Drake Cement, LLC (Owner)

By: 
Jody A. Stone, RLS (Agent)

RECEIVED
YAVAPAI COUNTY OFFICE
2016 APR 26 P 1:47
YAVAPAI, ARIZONA

AMC 437742

"DC 287"

PLACER MINING CLAIM

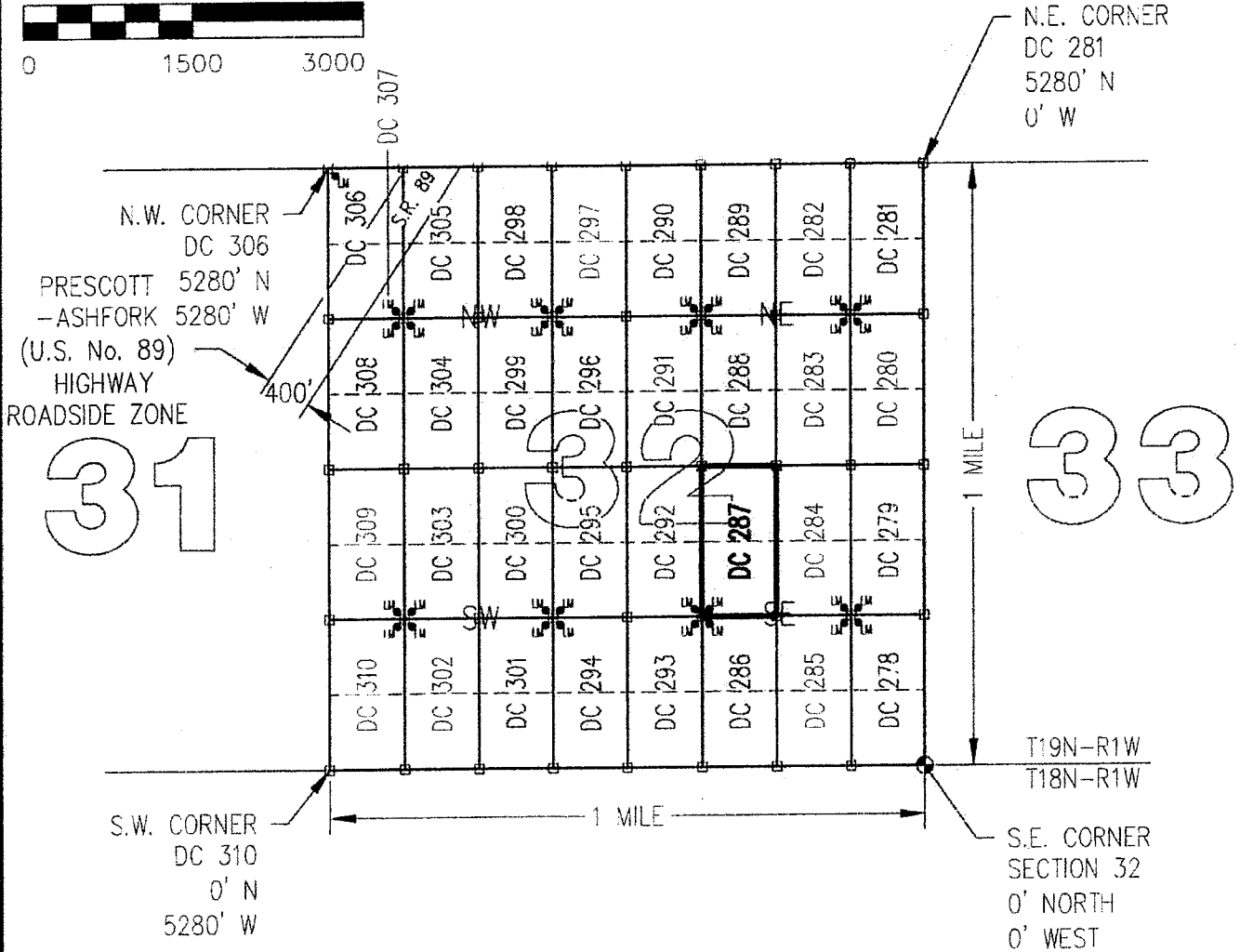
NE1/4, NW1/4, SE1/4

&

SE1/4, NW1/4, SE1/4 OF SECTION 32

T19N-R1W, G&SRM, YAVAPAI COUNTY, AZ

SCALE 1"=1500' ALL CLAIMS ARE 1320' IN LENGTH & 660' IN WIDTH



CLAIM ACREAGE = 20 +/- ACRES

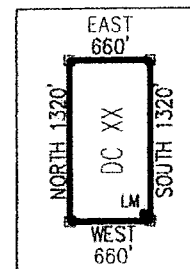
□ INDICATES CORNER OF PLACER CLAIM.
SET 2"x2"x5' WOODEN POST (TYPICAL).

LM ● INDICATES LOCATION MONUMENT. SET 2"x2"x5' WOODEN POST (INSIDE THE PLACER CLAIM) 4' by 4' FROM A CORNER POST WITH A PLASTIC BOTTLE ATTACHED CONTAINING THE LOCATION NOTICE (TYPICAL).

LOCATORS: DRAKE CEMENT, LLC 5745
N Scottsdale Rd, Suite B-110,
Scottsdale, AZ 85250

TYPICAL CLAIM DETAIL

(NOT TO SCALE)



ANCU37742

Return to:
Mr. Marc A. Marra, Esq.
Fennemore Craig, P.C.
2394 E Camelback Rd, Suite 600
Phoenix AZ 85016-3429

**LOCATION NOTICE FOR PLACER MINING CLAIM
STATE OF ARIZONA, COUNTY OF YAVAPAI**

NOTICE IS HEREBY GIVEN that the **DC 287** Placer Mining claim has been located by:
DRAKE CEMENT, LLC
whose current mailing address is: 5745 N Scottsdale Rd,
Suite B-110, Scottsdale, AZ 85250

RECEIVED
BLM AZ STATE OFFICE
2016 APR - 7 A 11: 14
HOENIX, ARIZONA
BLM
Date
Stamp

This Placer mining claim consists of approximately **20** acres.
The general course of this claim is **North to South** and it is situated in the Puntenney Mining District, Yavapai County, Arizona. This claim is **1320** feet in length and **660** feet in width. This claim is marked by five monuments, constructed of 2" x 2" wood posts extending 4' above the ground, one at each corner and one at the location monument for this claim.

The location monument on which this Location Notice is posted is situated within:
Section 32, Township 19 North, Range 1 West, Gila and Salt River Meridian, Yavapai County, Arizona.

The location monument is set inside the **Southwest** corner of this claim, approximately 4' **East** of the **West** line of the claim and 4' **North** of the **South** line of the claim.

This claim encompasses the following Quarter Section(s), Section(s), Township(s) and Range(s):
**NE ¼, NW ¼, SE ¼ &
SE ¼, NW ¼, SE ¼,
Section 32, T19N-R1W, G&SRM, Yavapai County, Arizona.**

Depicted on the attached claim map.

THE SOUTHEAST CORNER OF THIS CLAIM IS 1320'± NORTH & 1320'± WEST OF THE SOUTHEAST CORNER OF SECTION 32, T19N-R1W.

Located, dated and posted on the ground this 1ST day of March, 2016.

Drake Cement, LLC (Owner)

By: 
Jody A. Stone, RLS (Agent)

AMC 437742

"DC 287"

PLACER MINING CLAIM

NE1/4, NW1/4, SE1/4

&

SE1/4, NW1/4, SE1/4 OF SECTION 32

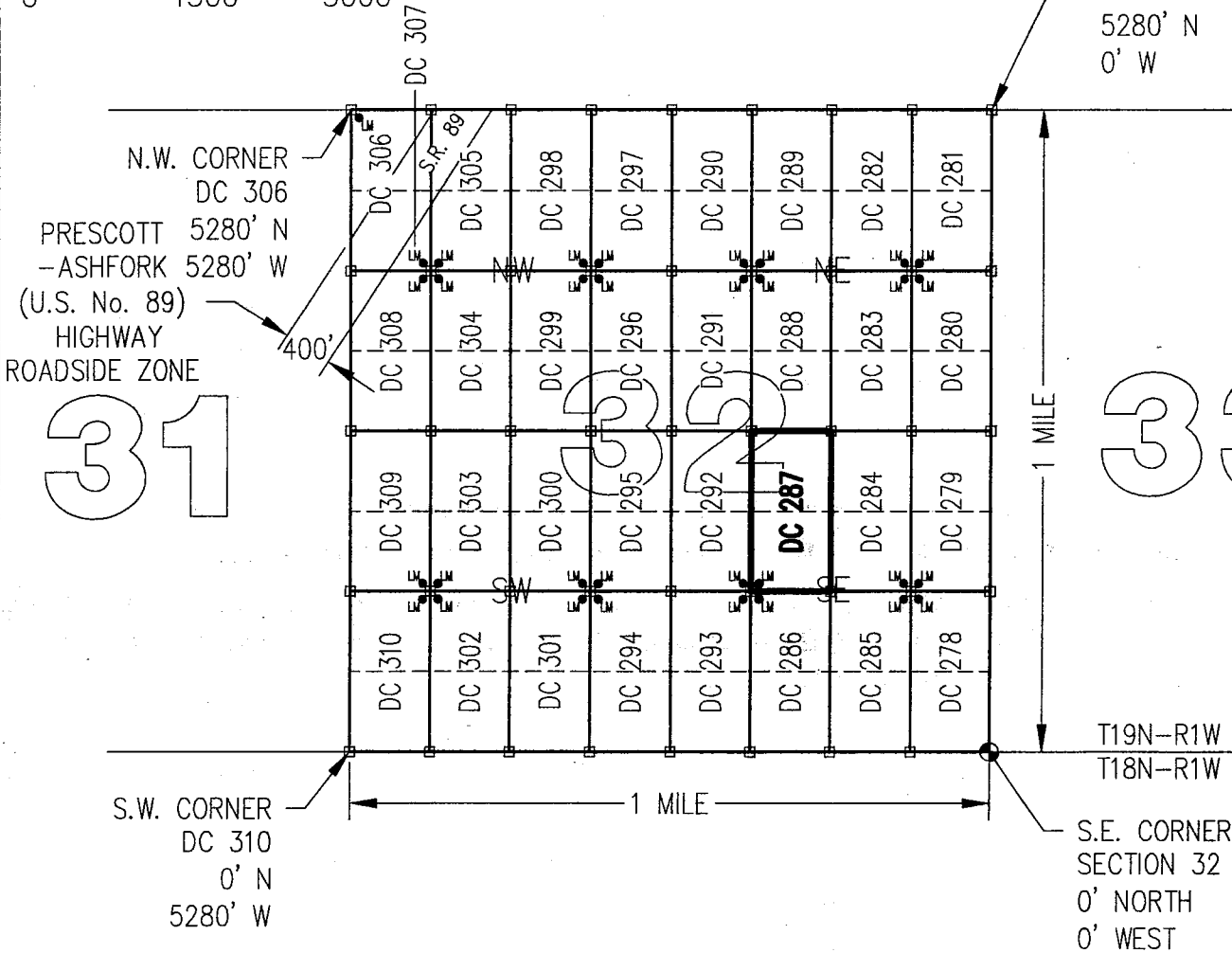
T19N-R1W, G&SRM, YAVAPAI COUNTY, AZ

SCALE 1"=1500' ALL CLAIMS ARE 1320' IN LENGTH & 660' IN WIDTH



0 1500 3000

N.E. CORNER
DC 281
5280' N
0' W



31

33

CLAIM ACREAGE = 20 +/- ACRES

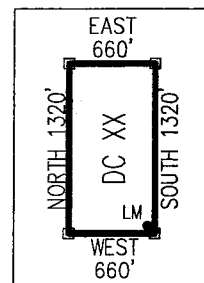
□ INDICATES CORNER OF PLACER CLAIM.
SET 2"x2"x5' WOODEN POST (TYPICAL).

LM ● INDICATES LOCATION MONUMENT. SET 2"x2"x5' WOODEN POST (INSIDE THE PLACER CLAIM) 4' by 4' FROM A CORNER POST WITH A PLASTIC BOTTLE ATTACHED CONTAINING THE LOCATION NOTICE (TYPICAL).

LOCATORS: DRAKE CEMENT, LLC 5745
N Scottsdale Rd, Suite B-110,
Scottsdale, AZ 85250

TYPICAL CLAIM DETAIL

(NOT TO SCALE)



ARC 437742

Return to:
Mr. Marc A. Marra, Esq.
Fennemore Craig, P.C.
2394 E Camelback Rd, Suite 600
Phoenix AZ 85016-3429



**LOCATION NOTICE FOR PLACER MINING CLAIM
STATE OF ARIZONA, COUNTY OF YAVAPAI**

NOTICE IS HEREBY GIVEN that the **DC 288** Placer Mining claim has been located by:
DRAKE CEMENT, LLC
whose current mailing address is: 5745 N Scottsdale Rd,
Suite B-110, Scottsdale, AZ 85250

BLM
Date
Stamp
2016 APR - 7 A 11: 14
PHOENIX, ARIZONA

RECEIVED
MAY 13 2016
PHOENIX, ARIZONA

This Placer mining claim consists of approximately **20** acres.

The general course of this claim is **North to South** and it is situated in the Puntteney Mining District, Yavapai County, Arizona. This claim is **1320** feet in length and **660** feet in width. This claim is marked by five monuments, constructed of 2" x 2" wood posts extending 4' above the ground, one at each corner and one at the location monument for this claim.

The location monument on which this Location Notice is posted is situated within:

Section 32, Township 19 North, Range 1 West, Gila and Salt River Meridian, Yavapai County, Arizona.

The location monument is set inside the **Northwest** corner of this claim, approximately 4' **East** of the **West** line of the claim and 4' **South** of the **North** line of the claim.

This claim encompasses the following Quarter Section(s), Section(s), Township(s) and Range(s):


**NE ¼, SW ¼, NE ¼ &
SE ¼, SW ¼, NE ¼,
Section 32, T19N-R1W, G&SRM, Yavapai County, Arizona.**

Depicted on the attached claim map.

THE SOUTHEAST CORNER OF THIS CLAIM IS 2640'± NORTH & 1320'± WEST OF THE SOUTHEAST CORNER OF SECTION 32, T19N-R1W.

Located, dated and posted on the ground this 1ST day of March, 2016.

Drake Cement, LLC (Owner)

By: 
Jody A. Stone, RLS (Agent)

RECEIVED
MAY 13 2016
PHOENIX, ARIZONA
2016 APR 26 P 1: 47
PHOENIX, ARIZONA

ANCL 37743

"DC 288"

PLACER MINING CLAIM

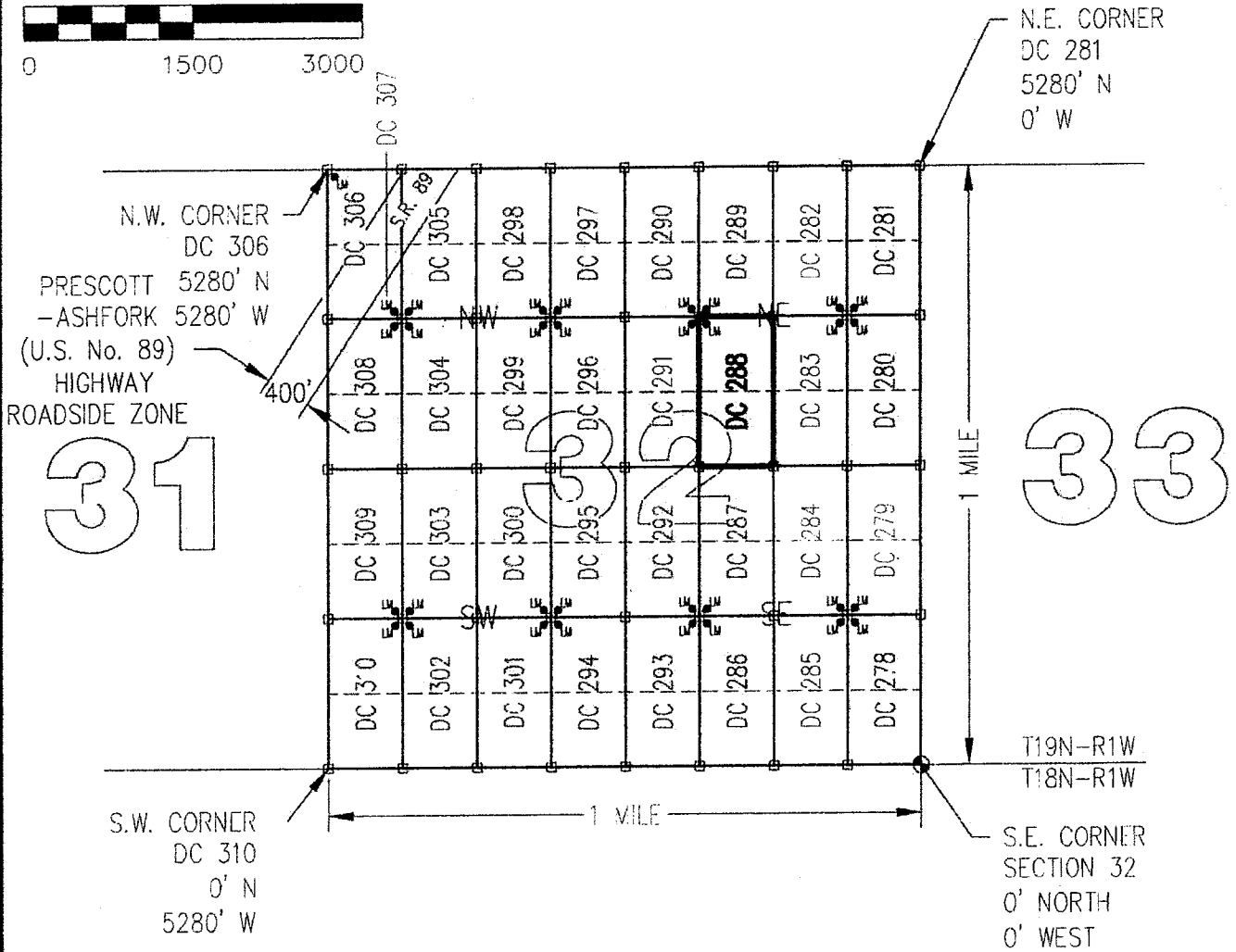

NE1/4, SW1/4, NE1/4

&

SE1/4, SW1/4, NE1/4 OF SECTION 32

T19N-R1W, G&SRM, YAVAPAI COUNTY, AZ

SCALE 1"=1500' ALL CLAIMS ARE 1320' IN LENGTH & 660' IN WIDTH



CLAIM ACREAGE = 20 +/- ACRES

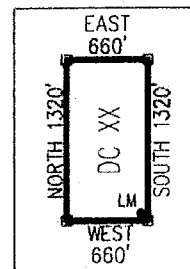
□ INDICATES CORNER OF PLACER CLAIM.
SET 2"x2"x5' WOODEN POST (TYPICAL).

LM ● INDICATES LOCATION MONUMENT. SET 2"x2"x5' WOODEN POST (INSIDE THE PLACER CLAIM) 4' by 4' FROM A CORNER POST WITH A PLASTIC BOTTLE ATTACHED CONTAINING THE LOCATION NOTICE (TYPICAL).

LOCATORS: DRAKE CEMENT, LLC 5745
N Scottsdale Rd, Suite B-110,
Scottsdale, AZ 85250

TYPICAL CLAIM DETAIL

(NOT TO SCALE)



ANCH37143

Return to:
Mr. Marc A. Marra, Esq.
Fennemore Craig, P.C.
2394 E Camelback Rd, Suite 600
Phoenix AZ 85016-3429

**LOCATION NOTICE FOR PLACER MINING CLAIM
STATE OF ARIZONA, COUNTY OF YAVAPAI**

NOTICE IS HEREBY GIVEN that the **DC 288** Placer Mining claim has been located by:
DRAKE CEMENT, LLC
whose current mailing address is: 5745 N Scottsdale Rd,
Suite B-110, Scottsdale, AZ 85250

BLM	2016 APR - 7 A 11: 14	RECEIVED BLM AZ STATE OFFICE
Date	PHOENIX, ARIZONA	
Stamp		

This Placer mining claim consists of approximately **20** acres.

The general course of this claim is **North to South** and it is situated in the Puntenney Mining District, Yavapai County, Arizona. This claim is **1320** feet in length and **660** feet in width. This claim is marked by five monuments, constructed of 2" x 2" wood posts extending 4' above the ground, one at each corner and one at the location monument for this claim.

The location monument on which this Location Notice is posted is situated within:

Section 32, Township 19 North, Range 1 West, Gila and Salt River Meridian, Yavapai County, Arizona.

The location monument is set inside the **Northwest** corner of this claim, approximately 4' **East** of the **West** line of the claim and 4' **South** of the **North** line of the claim.

This claim encompasses the following Quarter Section(s), Section(s), Township(s) and Range(s):

NE ¼, SW ¼, NE ¼ &

SE ¼, SW ¼, NE ¼,

Section 32, T19N-R1W, G&SRM, Yavapai County, Arizona.


Depicted on the attached claim map.

THE SOUTHEAST CORNER OF THIS CLAIM IS 2640'± NORTH & 1320'± WEST OF THE SOUTHEAST CORNER OF SECTION 32, T19N-R1W.

Located, dated and posted on the ground this 1ST day of March, 2016.

Drake Cement, LLC (Owner)

By:


Jody A. Stone, RLS (Agent)

AMC1437743

"DC 288"

PLACER MINING CLAIM

NE1/4, SW1/4, NE1/4

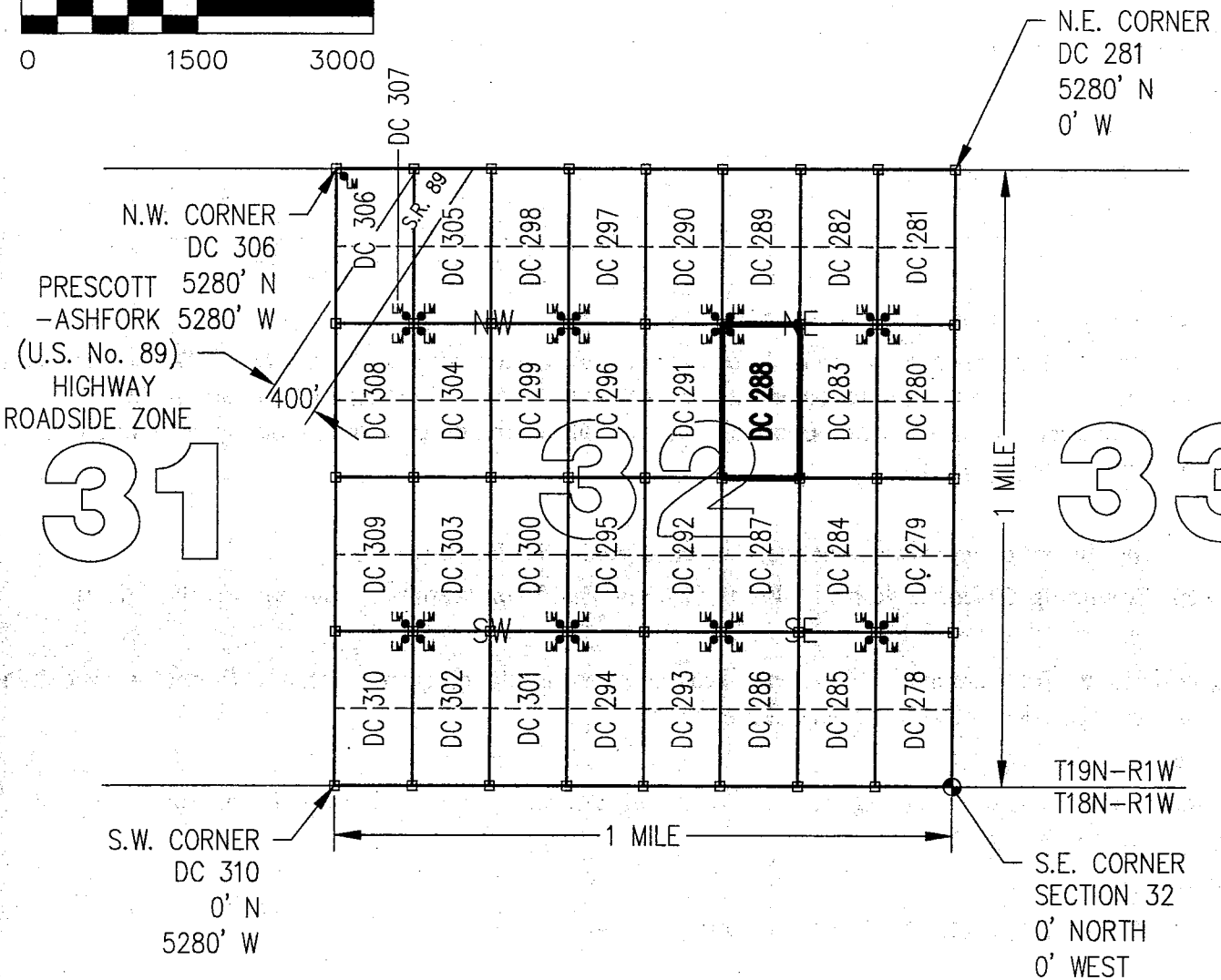

&

SE1/4, SW1/4, NE1/4 OF SECTION 32

T19N-R1W, G&SRM, YAVAPAI COUNTY, AZ

ALL CLAIMS ARE 1320' IN LENGTH & 660' IN WIDTH

SCALE 1"=1500'



CLAIM ACREAGE = 20 +/- ACRES

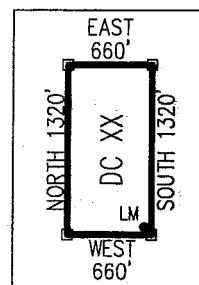
□ INDICATES CORNER OF PLACER CLAIM.
SET 2"x2"x5' WOODEN POST (TYPICAL).

LM ● INDICATES LOCATION MONUMENT. SET 2"x2"x5' WOODEN POST (INSIDE THE PLACER CLAIM) 4' by 4' FROM A CORNER POST WITH A PLASTIC BOTTLE ATTACHED CONTAINING THE LOCATION NOTICE (TYPICAL).

LOCATORS: DRAKE CEMENT, LLC 5745
N Scottsdale Rd, Suite B-110,
Scottsdale, AZ 85250

TYPICAL CLAIM DETAIL

(NOT TO SCALE)



ANCU 37143

Return to:
Mr. Marc A. Marra, Esq.
Fennemore Craig, P.C.
2394 E Camelback Rd, Suite 600
Phoenix AZ 85016-3429



**LOCATION NOTICE FOR PLACER MINING CLAIM
STATE OF ARIZONA, COUNTY OF YAVAPAI**

NOTICE IS HEREBY GIVEN that the **DC 289** Placer Mining claim has been located by:
DRAKE CEMENT, LLC
whose current mailing address is: 5745 N Scottsdale Rd,
Suite B-110, Scottsdale, AZ 85250

BLM
Date
Stamp

2016 APR -7 A 11:14
YAVAPAI COUNTY, ARIZONA

RECEIVED
BLM AZ STATE OFFICE

This Placer mining claim consists of approximately **20** acres.

The general course of this claim is **North to South** and it is situated in the Puntenney Mining District, Yavapai County, Arizona. This claim is **1320** feet in length and **660** feet in width. This claim is marked by five monuments, constructed of 2" x 2" wood posts extending 4' above the ground, one at each corner and one at the location monument for this claim.

The location monument on which this Location Notice is posted is situated within:

Section 32, Township 19 North, Range 1 West, Gila and Salt River Meridian, Yavapai County, Arizona.

The location monument is set inside the **Southwest** corner of this claim, approximately 4' **East** of the **West** line of the claim and 4' **North** of the **South** line of the claim.

This claim encompasses the following Quarter Section(s), Section(s), Township(s) and Range(s):


**NE 1/4, NW 1/4, NE 1/4 &
SE 1/4, NW 1/4, NE 1/4,
Section 32, T19N-R1W, G&SRM, Yavapai County, Arizona.**

Depicted on the attached claim map.

THE SOUTHEAST CORNER OF THIS CLAIM IS 3960'± NORTH & 1320'± WEST OF THE SOUTHEAST CORNER OF SECTION 32, T19N-R1W.

Located, dated and posted on the ground this 1ST day of March, 2016.

Drake Cement, LLC (Owner)

By: 
Jody A. Stone, RLS (Agent)

RECEIVED
BLM AZ STATE OFFICE
2016 APR 26 P 1:47
YAVAPAI COUNTY, ARIZONA

ANC 437744

"DC 289"

PLACER MINING CLAIM

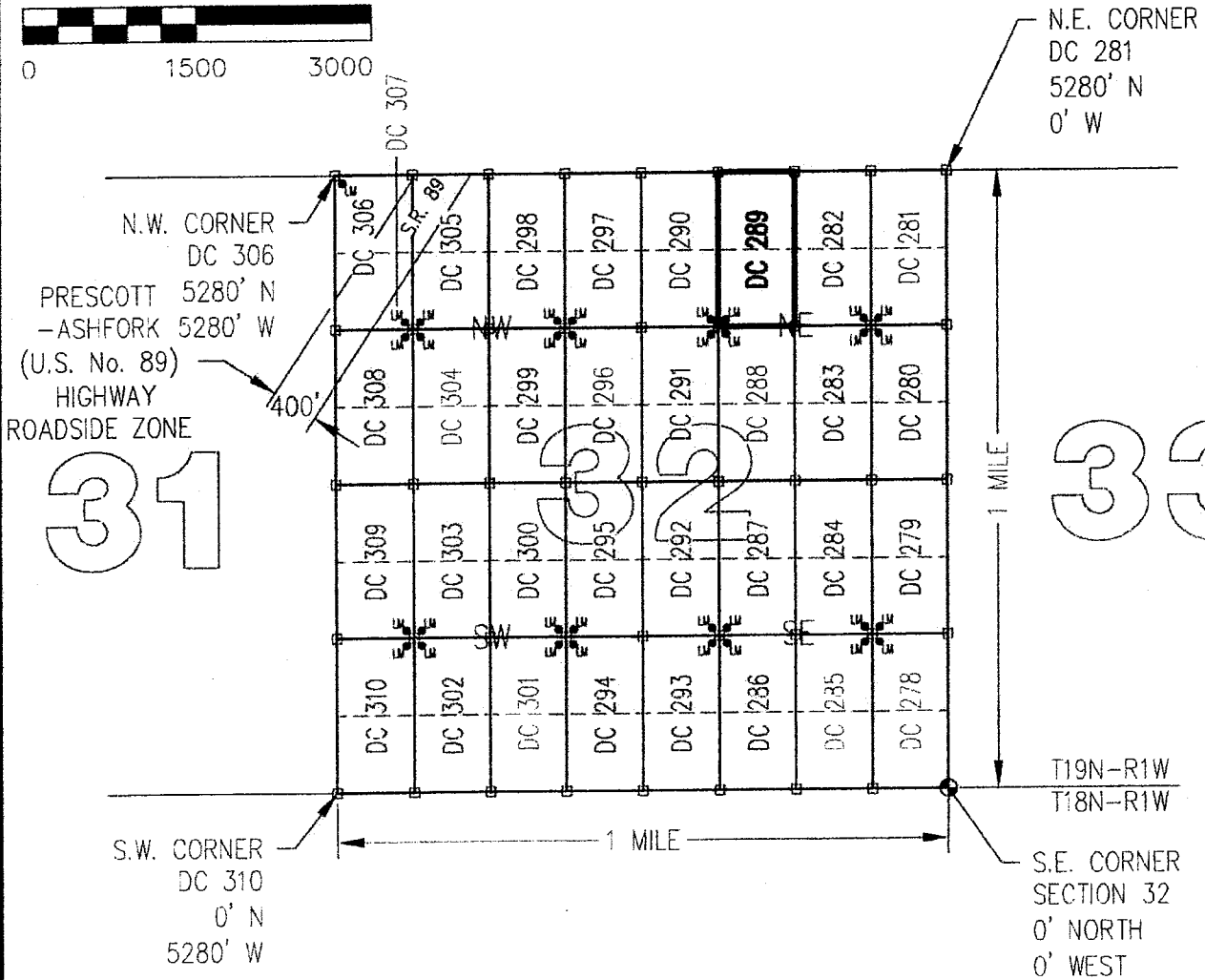
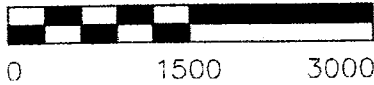
NE1/4, NW1/4, NE1/4

&

SE1/4, NW1/4, NE1/4 OF SECTION 32

T19N-R1W, G&SRM, YAVAPAI COUNTY, AZ

SCALE 1"=1500' ALL CLAIMS ARE 1320' IN LENGTH & 660' IN WIDTH



CLAIM ACREAGE = 20 +/- ACRES

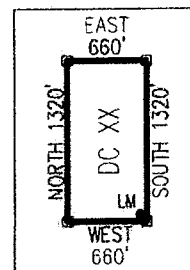
□ INDICATES CORNER OF PLACER CLAIM.
SET 2"x2"x5' WOODEN POST (TYPICAL).

LM ● INDICATES LOCATION MONUMENT. SET 2"x2"x5' WOODEN POST (INSIDE THE PLACER CLAIM) 4' by 4' FROM A CORNER POST WITH A PLASTIC BOTTLE ATTACHED CONTAINING THE LOCATION NOTICE (TYPICAL).

LOCATORS: DRAKE CEMENT, LLC 5745
N Scottsdale Rd, Suite B-110,
Scottsdale, AZ 85250

TYPICAL CLAIM DETAIL

(NOT TO SCALE)



ANC137744

Return to:
Mr. Marc A. Marra, Esq.
Fennemore Craig, P.C.
2394 E Camelback Rd, Suite 600
Phoenix AZ 85016-3429

**LOCATION NOTICE FOR PLACER MINING CLAIM
STATE OF ARIZONA, COUNTY OF YAVAPAI**

NOTICE IS HEREBY GIVEN that the **DC 289** Placer Mining claim has been located by:
DRAKE CEMENT, LLC
whose current mailing address is: 5745 N Scottsdale Rd,
Suite B-110, Scottsdale, AZ 85250

BLM Date Stamp	2016 APR -7 A 11: 14 PHOENIX, ARIZONA	RECEIVED BLM AZ STATE OFFICE
----------------------	--	---------------------------------

This Placer mining claim consists of approximately **20** acres.

The general course of this claim is **North to South** and it is situated in the Puntenney Mining District, Yavapai County, Arizona. This claim is **1320** feet in length and **660** feet in width. This claim is marked by five monuments, constructed of 2" x 2" wood posts extending 4' above the ground, one at each corner and one at the location monument for this claim.

The location monument on which this Location Notice is posted is situated within:

Section 32, Township 19 North, Range 1 West, Gila and Salt River Meridian, Yavapai County, Arizona.

The location monument is set inside the **Southwest** corner of this claim, approximately 4' **East** of the **West** line of the claim and 4' **North** of the **South** line of the claim.

This claim encompasses the following Quarter Section(s), Section(s), Township(s) and Range(s):

NE ¼, NW ¼, NE ¼ &

SE ¼, NW ¼, NE ¼,


Section 32, T19N-R1W, G&SRM, Yavapai County, Arizona.

Depicted on the attached claim map.

THE SOUTHEAST CORNER OF THIS CLAIM IS 3960'± NORTH & 1320'± WEST OF THE SOUTHEAST CORNER OF SECTION 32, T19N-R1W.

Located, dated and posted on the ground this 1ST day of March, 2016.

Drake Cement, LLC (Owner)

By: 
Jody A. Stone, RLS (Agent)

AMC437744

"DC 289"

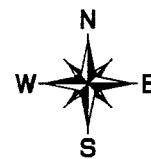
PLACER MINING CLAIM

NE1/4, NW1/4, NE1/4

&

SE1/4, NW1/4, NE1/4 OF SECTION 32

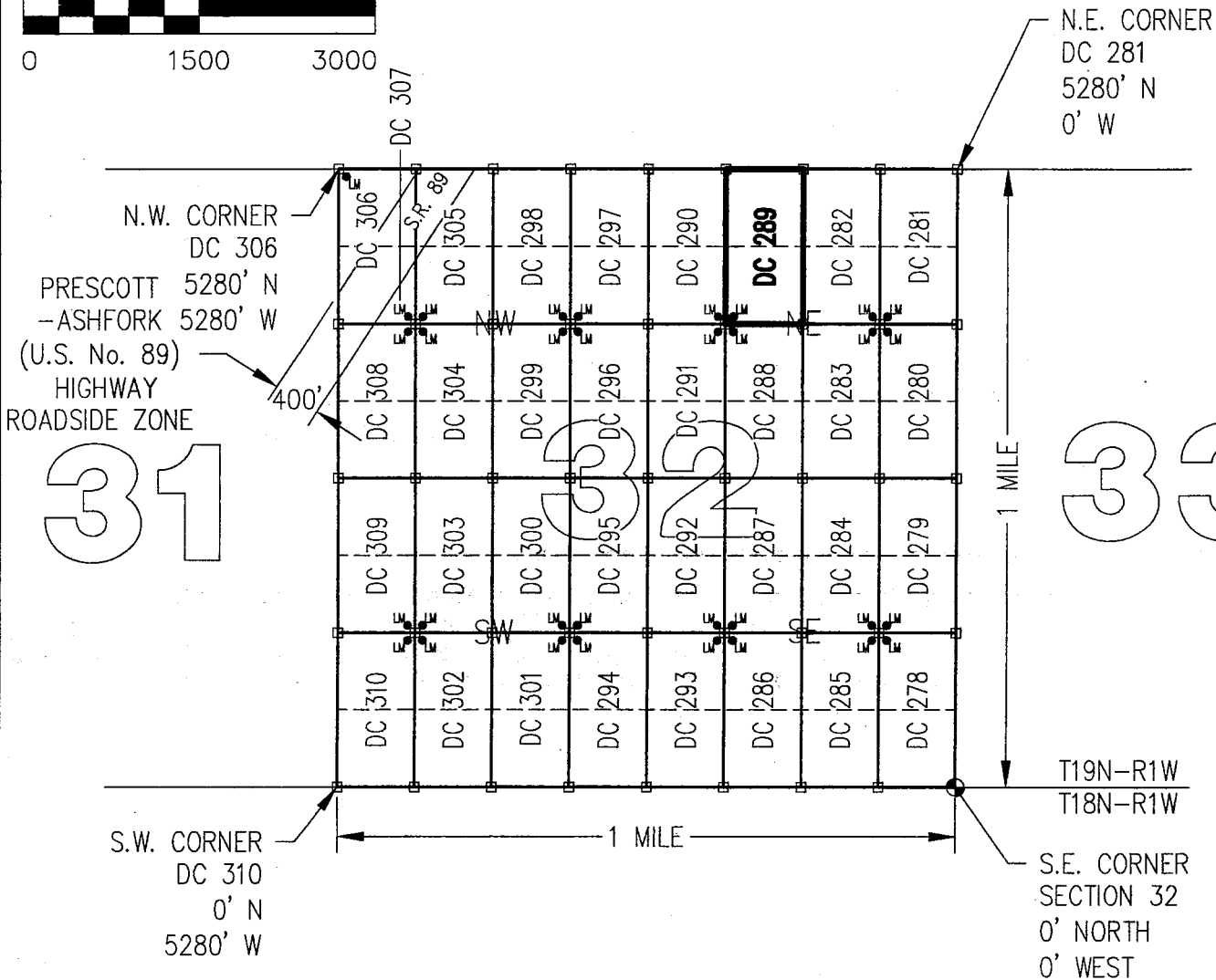
T19N-R1W, G&SRM, YAVAPAI COUNTY, AZ



SCALE 1"=1500' ALL CLAIMS ARE 1320' IN LENGTH & 660' IN WIDTH



0 1500 3000



CLAIM ACREAGE = 20 +/- ACRES

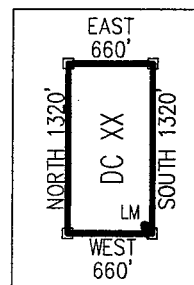
□ INDICATES CORNER OF PLACER CLAIM.
SET 2"x2"x5' WOODEN POST (TYPICAL).

LM ● INDICATES LOCATION MONUMENT. SET 2"x2"x5' WOODEN POST (INSIDE THE PLACER CLAIM) 4' by 4' FROM A CORNER POST WITH A PLASTIC BOTTLE ATTACHED CONTAINING THE LOCATION NOTICE (TYPICAL).

LOCATORS: DRAKE CEMENT, LLC 5745
N Scottsdale Rd, Suite B-110,
Scottsdale, AZ 85250

TYPICAL CLAIM DETAIL

(NOT TO SCALE)




ANCL437144

Return to:
Mr. Marc A. Marra, Esq.
Fennemore Craig, P.C.
2394 E Camelback Rd, Suite 600
Phoenix AZ 85016-3429



**LOCATION NOTICE FOR PLACER MINING CLAIM
STATE OF ARIZONA, COUNTY OF YAVAPAI**

NOTICE IS HEREBY GIVEN that the **DC 290** Placer Mining claim has been located by:
DRAKE CEMENT, LLC
whose current mailing address is: 5745 N Scottsdale Rd,
Suite B-110, Scottsdale, AZ 85250



RECEIVED
BLM AZ STATE OFFICE

This Placer mining claim consists of approximately **20** acres.

The general course of this claim is **North to South** and it is situated in the Puntteney Mining District, Yavapai County, Arizona. This claim is **1320** feet in length and **660** feet in width. This claim is marked by five monuments, constructed of 2" x 2" wood posts extending 4' above the ground, one at each corner and one at the location monument for this claim.

The location monument on which this Location Notice is posted is situated within:

Section 32, Township 19 North, Range 1 West, Gila and Salt River Meridian, Yavapai County, Arizona.

The location monument is set inside the **Southeast** corner of this claim, approximately 4' **West** of the **East** line of the claim and 4' **North** of the **South** line of the claim.

This claim encompasses the following Quarter Section(s), Section(s), Township(s) and Range(s):

NW ¼, NW ¼, NE ¼ &

SW ¼, NW ¼, NE ¼,


Section 32, T19N-R1W, G&SRM, Yavapai County, Arizona.

Depicted on the attached claim map.

THE SOUTHEAST CORNER OF THIS CLAIM IS 3960'± NORTH & 1980'± WEST OF THE SOUTHEAST CORNER OF SECTION 32, T19N-R1W.

Located, dated and posted on the ground this 15th day of March, 2016.

Drake Cement, LLC (Owner)

By: 
Jody A. Stone, RLS (Agent)

YAVAPAI, ARIZONA

2016 APR 26 P 1:47

RECEIVED
BLM AZ STATE OFFICE

AH C 4 3 7 7 4 5

"DC 290"

PLACER MINING CLAIM

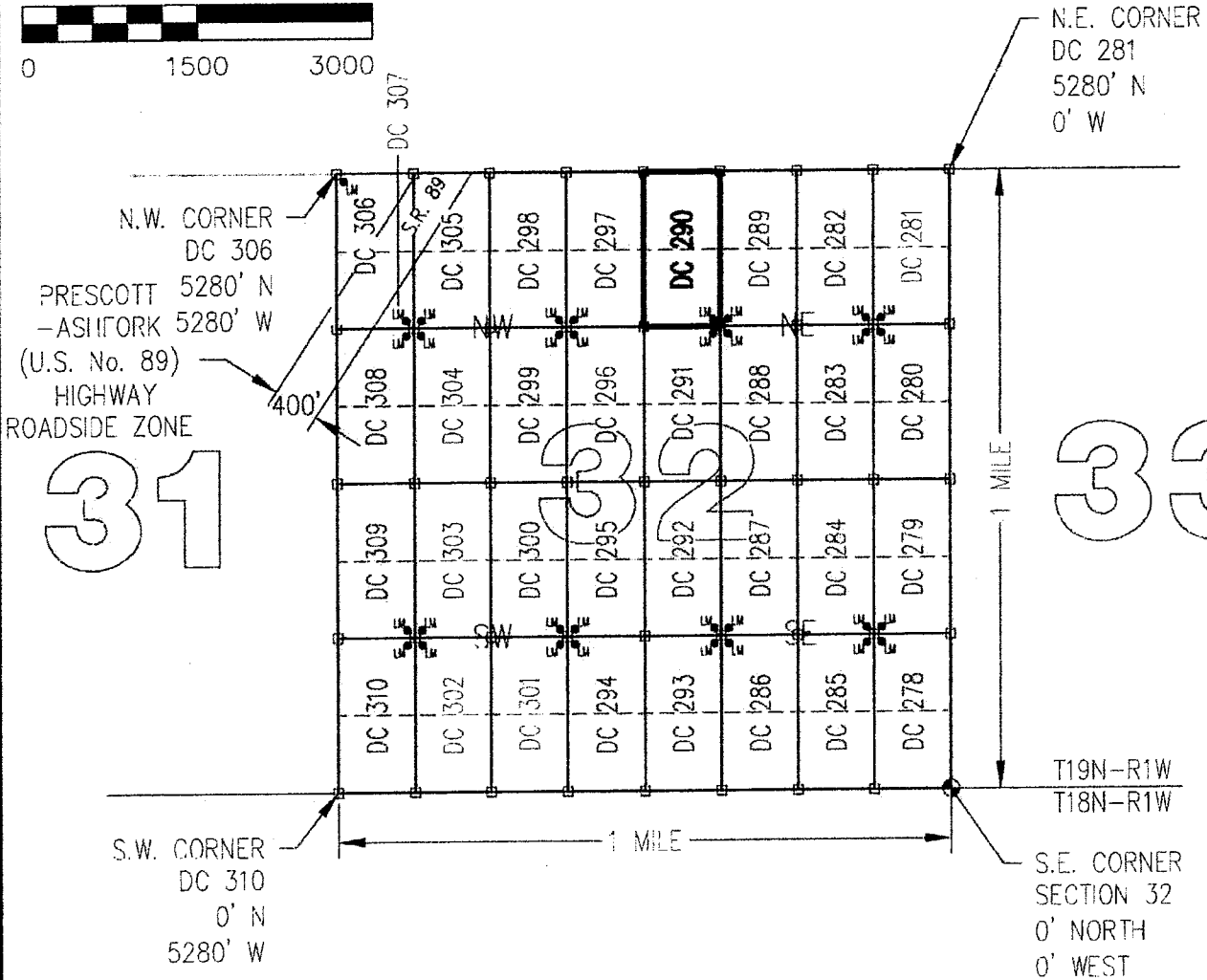


NW1/4, NW1/4, NE1/4

&

SW1/4, NW1/4, NE1/4 OF SECTION 32

T19N-R1W, G&SRM, YAVAPAI COUNTY, AZ

SCALE 1"=1500' ALL CLAIMS ARE 1320' IN LENGTH & 660' IN WIDTH



CLAIM ACREAGE = 20 +/- ACRES

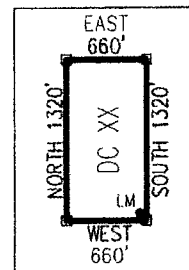
□ INDICATES CORNER OF PLACER CLAIM.
 SET 2"x2"x5' WOODEN POST (TYPICAL).

LM ● INDICATES LOCATION MONUMENT. SET 2"x2"x5' WOODEN POST (INSIDE THE PLACER CLAIM) 4' by 4' FROM A CORNER POST WITH A PLASTIC BOTTLE ATTACHED CONTAINING THE LOCATION NOTICE (TYPICAL).

LOCATORS: DRAKE CEMENT, LLC 5745
 N Scottsdale Rd, Suite B-110,
 Scottsdale, AZ 85250

TYPICAL CLAIM DETAIL

(NOT TO SCALE)



M137715

Return to:
Mr. Marc A. Marra, Esq.
Fennemore Craig, P.C.
2394 E Camelback Rd, Suite 600
Phoenix AZ 85016-3429

**LOCATION NOTICE FOR PLACER MINING CLAIM
STATE OF ARIZONA, COUNTY OF YAVAPAI**

NOTICE IS HEREBY GIVEN that the **DC 290** Placer Mining claim has been located by:
DRAKE CEMENT, LLC
whose current mailing address is: 5745 N Scottsdale Rd,
Suite B-110, Scottsdale, AZ 85250

RECEIVED
BLM AZ STATE OFFICE
2016 APR - 7 A 11: 13
HOENIX, ARIZONA
BLM
Date
Stamp

This Placer mining claim consists of approximately **20** acres.
The general course of this claim is **North to South** and it is situated in the Puntenney Mining District, Yavapai County, Arizona. This claim is **1320** feet in length and **660** feet in width. This claim is marked by five monuments, constructed of 2" x 2" wood posts extending 4' above the ground, one at each corner and one at the location monument for this claim.

The location monument on which this Location Notice is posted is situated within:
Section 32, Township 19 North, Range 1 West, Gila and Salt River Meridian, Yavapai County, Arizona.

The location monument is set inside the **Southeast** corner of this claim, approximately 4' **West** of the **East** line of the claim and 4' **North** of the **South** line of the claim.


This claim encompasses the following Quarter Section(s), Section(s), Township(s) and Range(s):
**NW ¼, NW ¼, NE ¼ &
SW ¼, NW ¼, NE ¼,
Section 32, T19N-R1W, G&SRM, Yavapai County, Arizona.**

Depicted on the attached claim map.

THE SOUTHEAST CORNER OF THIS CLAIM IS 3960'± NORTH & 1980'± WEST OF THE SOUTHEAST CORNER OF SECTION 32, T19N-R1W.

Located, dated and posted on the ground this 1ST day of March, 2016.

Drake Cement, LLC (Owner)

By: 
Jody A. Stone, RLS (Agent)

AMC437745

"DC 290"

PLACER MINING CLAIM

NW1/4 , NW1/4 , NE1/4

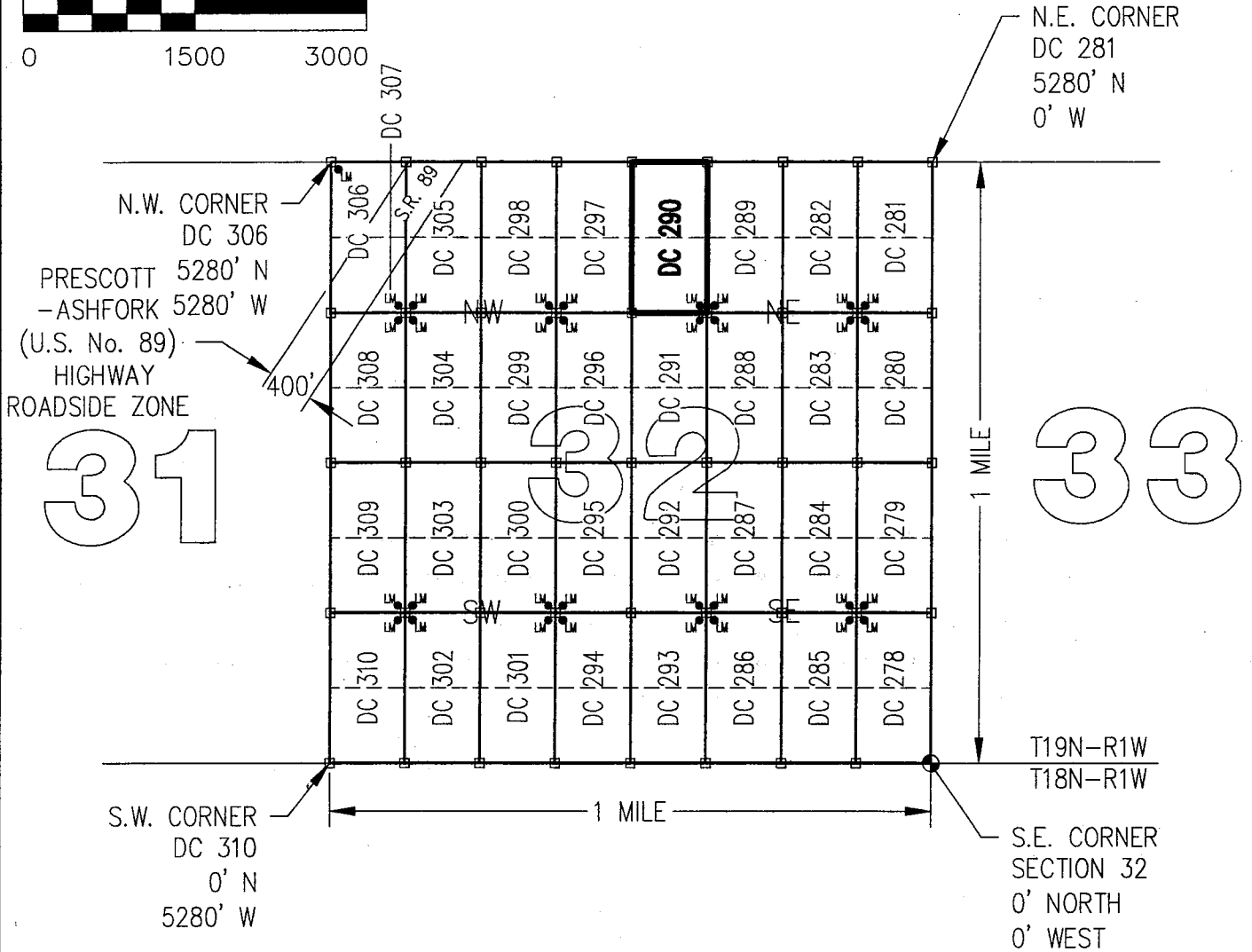

&

SW1/4 , NW1/4 , NE1/4 OF SECTION 32

T19N-R1W, G&SRM, YAVAPAI COUNTY, AZ



SCALE 1"=1500' ALL CLAIMS ARE 1320' IN LENGTH & 660' IN WIDTH



CLAIM ACREAGE = 20 +/- ACRES

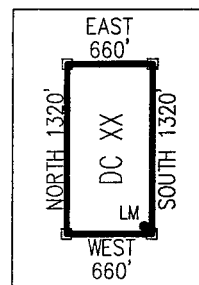
□ INDICATES CORNER OF PLACER CLAIM.
SET: 2"x2"x5' WOODEN POST (TYPICAL).

LM • INDICATES LOCATION MONUMENT. SET 2"x2"x5' WOODEN POST (INSIDE THE PLACER CLAIM) 4' by 4' FROM A CORNER POST WITH A PLASTIC BOTTLE ATTACHED CONTAINING THE LOCATION NOTICE (TYPICAL).

LOCATORS: DRAKE CEMENT, LLC 5745
N Scottsdale Rd, Suite B-110,
Scottsdale, AZ 85250

TYPICAL CLAIM DETAIL

(NOT TO SCALE)




ARL 37715

Return to:
Mr. Marc A. Marra, Esq.
Fennemore Craig, P.C.
2394 E Camelback Rd, Suite 600
Phoenix AZ 85016-3429



**LOCATION NOTICE FOR PLACER MINING CLAIM
STATE OF ARIZONA, COUNTY OF YAVAPAI**

NOTICE IS HEREBY GIVEN that the **DC 291** Placer Mining claim has been located by:
DRAKE CEMENT, LLC
whose current mailing address is: 5745 N Scottsdale Rd,
Suite B-110, Scottsdale, AZ 85250



RECEIVED
BLM AZ STATE OFFICE

This Placer mining claim consists of approximately **20** acres.

The general course of this claim is **North to South** and it is situated in the Puntenney Mining District, Yavapai County, Arizona. This claim is **1320** feet in length and **660** feet in width. This claim is marked by five monuments, constructed of 2" x 2" wood posts extending 4' above the ground, one at each corner and one at the location monument for this claim.

The location monument on which this Location Notice is posted is situated within:

Section 32, Township 19 North, Range 1 West, Gila and Salt River Meridian, Yavapai County, Arizona.

The location monument is set inside the **Northeast** corner of this claim, approximately 4' **West** of the **East** line of the claim and 4' **South** of the **North** line of the claim.

This claim encompasses the following Quarter Section(s), Section(s), Township(s) and Range(s):


**NW ¼, SW ¼, NE ¼ &
SW ¼, SW ¼, NE ¼,
Section 32, T19N-R1W, G&SRM, Yavapai County, Arizona.**

Depicted on the attached claim map.

THE SOUTHEAST CORNER OF THIS CLAIM IS 2640'± NORTH & 1980'± WEST OF THE SOUTHEAST CORNER OF SECTION 32, T19N-R1W.

Located, dated and posted on the ground this 1ST day of March, 2016.

Drake Cement, LLC (Owner)

By: 
Jody A. Stone, RLS (Agent)

RECEIVED
BLM AZ STATE OFFICE
2016 APR 26 P 1:47
BLM, ARIZONA

AMC437746

"DC 291"

PLACER MINING CLAIM

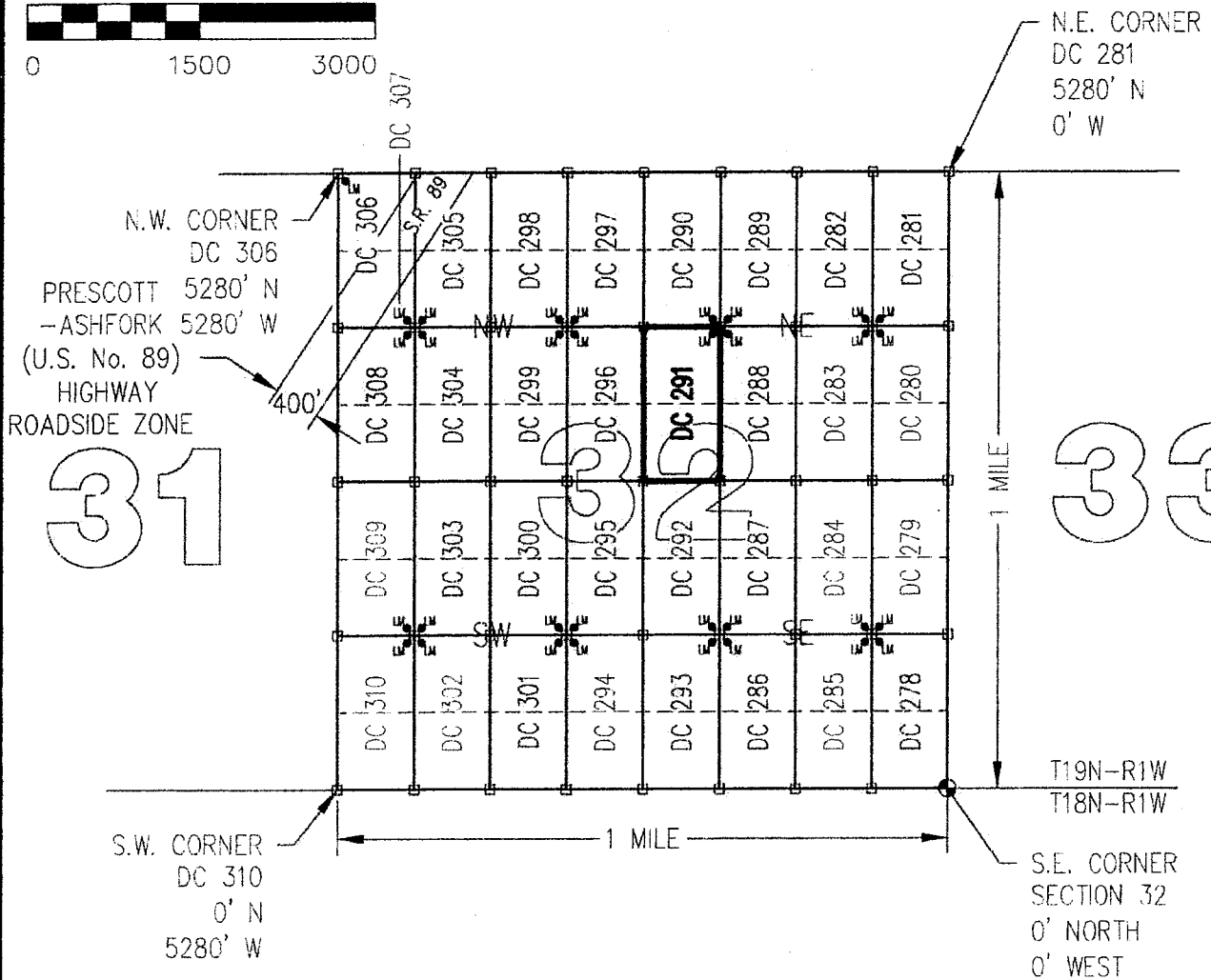
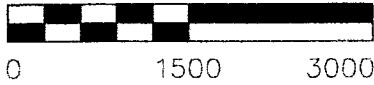
NW1/4, SW1/4, NE1/4

&

SW1/4, SW1/4, NE1/4 OF SECTION 32

T19N-R1W, G&SRM, YAVAPAI COUNTY, AZ

SCALE 1"=1500' ALL CLAIMS ARE 1320' IN LENGTH & 660' IN WIDTH



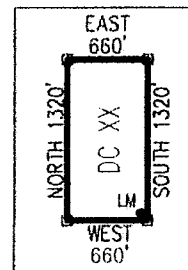
CLAIM ACREAGE = 20 +/- ACRES

□ INDICATES CORNER OF PLACER CLAIM.
SET 2"x2"x5' WOODEN POST (TYPICAL).

LM ● INDICATES LOCATION MONUMENT. SET 2"x2"x5' WOODEN POST (INSIDE THE PLACER CLAIM) 4' BY 4' FROM A CORNER POST WITH A PLASTIC BOTTLE ATTACHED CONTAINING THE LOCATION NOTICE (TYPICAL).

LOCATORS: DRAKE CEMENT, LLC 5745
N Scottsdale Rd, Suite B-110,
Scottsdale, AZ 85250

TYPICAL CLAIM DETAIL (NOT TO SCALE)




A11437746

Return to:
Mr. Marc A. Marra, Esq.
Fennemore Craig, P.C.
2394 E Camelback Rd, Suite 600
Phoenix AZ 85016-3429

**LOCATION NOTICE FOR PLACER MINING CLAIM
STATE OF ARIZONA, COUNTY OF YAVAPAI**

NOTICE IS HEREBY GIVEN that the **DC 291** Placer Mining claim has been located by:
DRAKE CEMENT, LLC
whose current mailing address is: 5745 N Scottsdale Rd,
Suite B-110, Scottsdale, AZ 85250



This Placer mining claim consists of approximately **20** acres.

The general course of this claim is **North to South** and it is situated in the Puntenney Mining District, Yavapai County, Arizona. This claim is **1320** feet in length and **660** feet in width. This claim is marked by five monuments, constructed of 2" x 2" wood posts extending 4' above the ground, one at each corner and one at the location monument for this claim.

The location monument on which this Location Notice is posted is situated within:

Section 32, Township 19 North, Range 1 West, Gila and Salt River Meridian, Yavapai County, Arizona.

The location monument is set inside the **Northeast** corner of this claim, approximately 4' **West** of the **East** line of the claim and 4' **South** of the **North** line of the claim.

This claim encompasses the following Quarter Section(s), Section(s), Township(s) and Range(s):

NW ¼, SW ¼, NE ¼ &

SW ¼, SW ¼, NE ¼,


Section 32, T19N-R1W, G&SRM, Yavapai County, Arizona.

Depicted on the attached claim map.

THE SOUTHEAST CORNER OF THIS CLAIM IS 2640'± NORTH & 1980'± WEST OF THE SOUTHEAST CORNER OF SECTION 32, T19N-R1W.

Located, dated and posted on the ground this 1ST day of March, 2016.

Drake Cement, LLC (Owner)

By: 
Jody A. Stone, RLS (Agent)

AMC437746

"DC 291"

PLACER MINING CLAIM

NW1/4, SW1/4, NE1/4

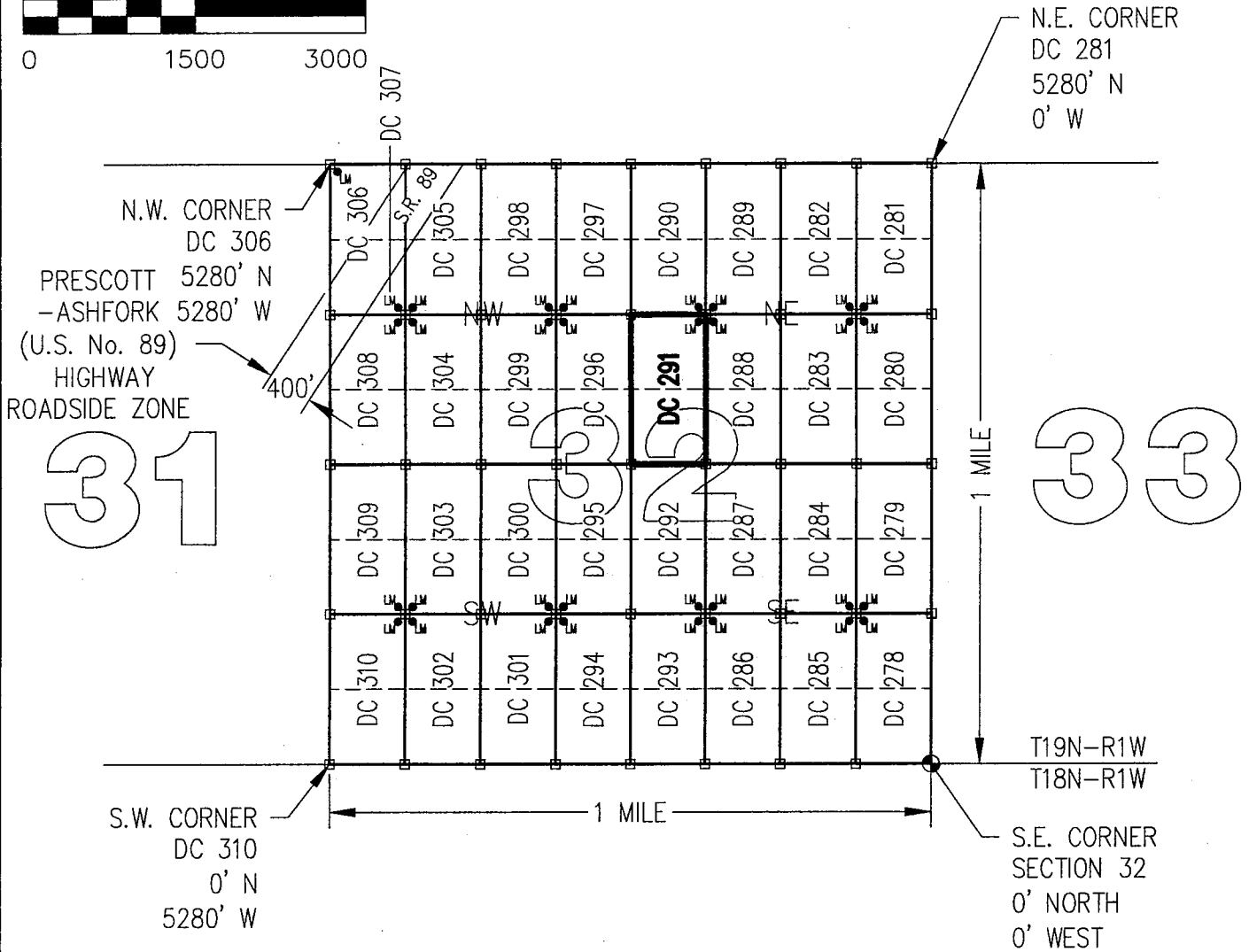
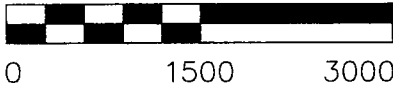
&

SW1/4, SW1/4, NE1/4 OF SECTION 32

T19N-R1W, G&SRM, YAVAPAI COUNTY, AZ



SCALE 1"=1500' ALL CLAIMS ARE 1320' IN LENGTH & 660' IN WIDTH



CLAIM ACREAGE = 20 +/- ACRES

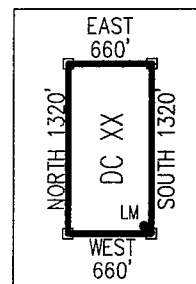
□ INDICATES CORNER OF PLACER CLAIM.
SET 2"x2"x5' WOODEN POST (TYPICAL).

LM ● INDICATES LOCATION MONUMENT. SET 2"x2"x5' WOODEN POST (INSIDE THE PLACER CLAIM) 4' by 4' FROM A CORNER POST WITH A PLASTIC BOTTLE ATTACHED CONTAINING THE LOCATION NOTICE (TYPICAL).

LOCATORS: DRAKE CEMENT, LLC 5745
N Scottsdale Rd, Suite B-110,
Scottsdale, AZ 85250

TYPICAL CLAIM DETAIL

(NOT TO SCALE)



ANCH 37146

Return to:
Mr. Marc A. Marra, Esq.
Fennemore Craig, P.C.
2394 E Camelback Rd, Suite 600
Phoenix AZ 85016-3429



**LOCATION NOTICE FOR PLACER MINING CLAIM
STATE OF ARIZONA, COUNTY OF YAVAPAI**

NOTICE IS HEREBY GIVEN that the **DC 292** Placer Mining claim has been located by:
DRAKE CEMENT, LLC
whose current mailing address is: 5745 N Scottsdale Rd,
Suite B-110, Scottsdale, AZ 85250

BLM	RECEIVED CLM AZ STATE OFFICE 2016 APR -7 A 11:10 YAVAPAI, ARIZONA
Date	
Stamp	

This Placer mining claim consists of approximately **20** acres.

The general course of this claim is **North to South** and it is situated in the Puntteney Mining District, Yavapai County, Arizona. This claim is **1320** feet in length and **660** feet in width. This claim is marked by five monuments, constructed of 2" x 2" wood posts extending 4' above the ground, one at each corner and one at the location monument for this claim.

The location monument on which this Location Notice is posted is situated within:

Section 32, Township 19 North, Range 1 West, Gila and Salt River Meridian, Yavapai County, Arizona.

The location monument is set inside the **Southeast** corner of this claim, approximately 4' **West** of the **East** line of the claim and 4' **North** of the **South** line of the claim.

This claim encompasses the following Quarter Section(s), Section(s), Township(s) and Range(s):


**NW ¼, NW ¼, SE ¼ &
SW ¼, NW ¼, SE ¼,
Section 32, T19N-R1W, G&SRM, Yavapai County, Arizona.**

Depicted on the attached claim map.

THE SOUTHEAST CORNER OF THIS CLAIM IS 1320'± NORTH & 1980'± WEST OF THE SOUTHEAST CORNER OF SECTION 32, T19N-R1W.

Located, dated and posted on the ground this 15th day of March, 2016.

Drake Cement, LLC (Owner)

By: 
Jody A. Stone, RLS (Agent)

RECEIVED
CLM AZ STATE OFFICE
2016 APR 26 P 1:47
YAVAPAI, ARIZONA

AHC437747

"DC 292"

PLACER MINING CLAIM

NW1/4 , NW1/4 , SE1/4

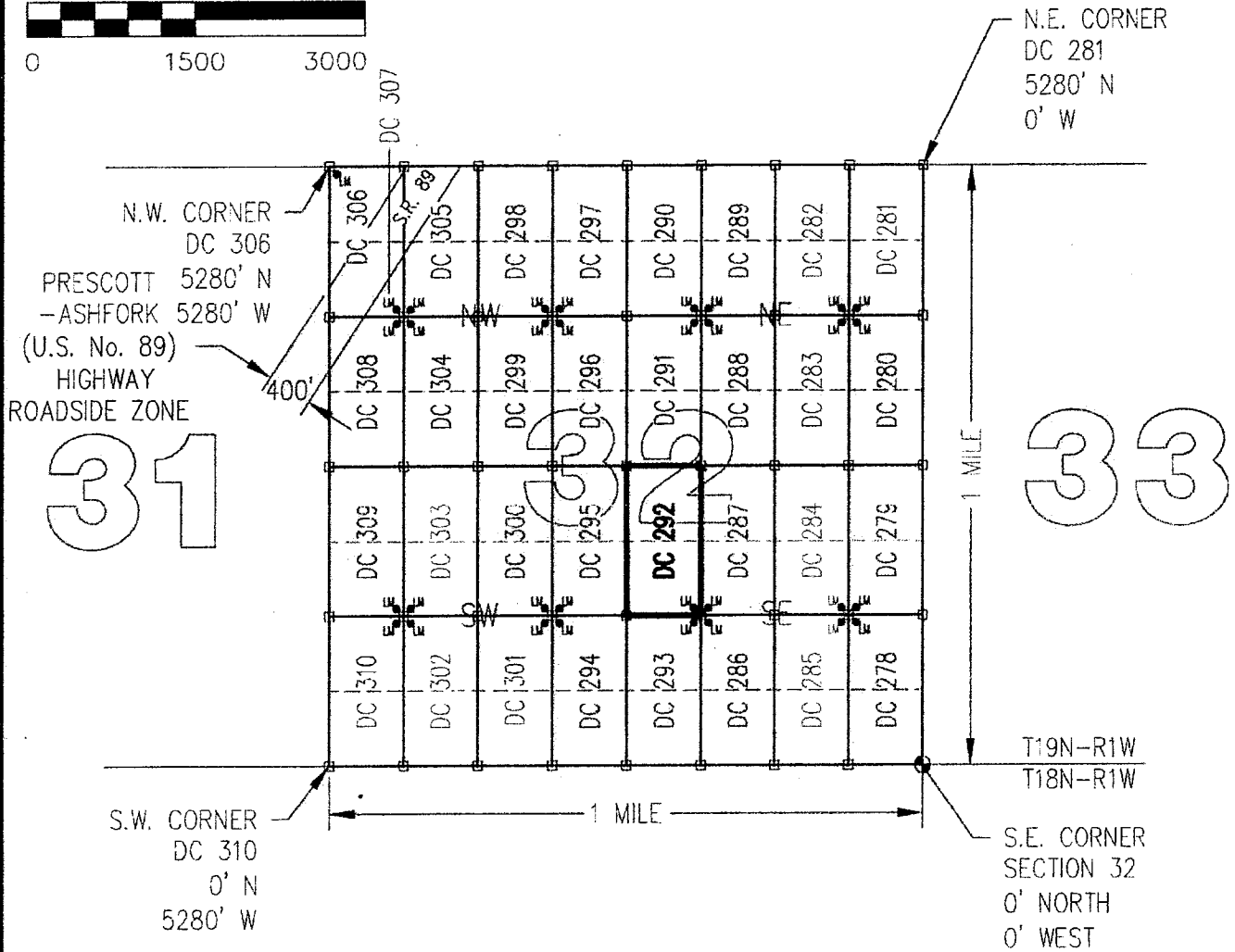
&

SW1/4 , NW1/4 , SE1/4 OF SECTION 32

T19N-R1W, G&SRM, YAVAPAI COUNTY, AZ

ALL CLAIMS ARE 1320' IN LENGTH & 660' IN WIDTH

SCALE 1"=1500'



CLAIM ACREAGE = 20 +/- ACRES

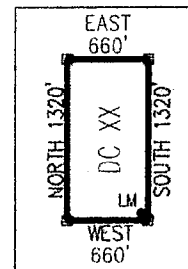
□ INDICATES CORNER OF PLACER CLAIM.
SET 2"x2"x5' WOODEN POST (TYPICAL).

LM ● INDICATES LOCATION MONUMENT. SET 2"x2"x5' WOODEN POST (INSIDE THE PLACER CLAIM) 4' BY 4' FROM A CORNER POST WITH A PLASTIC BOTTLE ATTACHED CONTAINING THE LOCATION NOTICE (TYPICAL).

LOCATORS: DRAKE CEMENT, LLC 5745
N Scottsdale Rd, Suite B-110,
Scottsdale, AZ 85250

TYPICAL CLAIM DETAIL

(NOT TO SCALE)




MCH 377117

Return to:
Mr. Marc A. Marra, Esq.
Fennemore Craig, P.C.
2394 E Camelback Rd, Suite 600
Phoenix AZ 85016-3429

**LOCATION NOTICE FOR PLACER MINING CLAIM
STATE OF ARIZONA, COUNTY OF YAVAPAI**

NOTICE IS HEREBY GIVEN that the **DC 292** Placer Mining claim has been located by:
DRAKE CEMENT, LLC
whose current mailing address is: 5745 N Scottsdale Rd,
Suite B-110, Scottsdale, AZ 85250



This Placer mining claim consists of approximately **20** acres.

The general course of this claim is **North to South** and it is situated in the Puntenney Mining District, Yavapai County, Arizona. This claim is **1320** feet in length and **660** feet in width. This claim is marked by five monuments, constructed of 2" x 2" wood posts extending 4' above the ground, one at each corner and one at the location monument for this claim.

The location monument on which this Location Notice is posted is situated within:

Section 32, Township 19 North, Range 1 West, Gila and Salt River Meridian, Yavapai County, Arizona.

The location monument is set inside the **Southeast** corner of this claim, approximately 4' **West** of the **East** line of the claim and 4' **North** of the **South** line of the claim.

This claim encompasses the following Quarter Section(s), Section(s), Township(s) and Range(s):

NW ¼, NW ¼, SE ¼ &

SW ¼, NW ¼, SE ¼,

Section 32, T19N-R1W, G&SRM, Yavapai County, Arizona.

Depicted on the attached claim map.

THE SOUTHEAST CORNER OF THIS CLAIM IS 1320'± NORTH & 1980'± WEST OF THE SOUTHEAST CORNER OF SECTION 32, T19N-R1W.

Located, dated and posted on the ground this 1ST day of March, 2016.

Drake Cement, LLC (Owner)

By:


Jody A. Stone, RLS (Agent)

AMC 437747

"DC 292"

PLACER MINING CLAIM

NW1/4, NW1/4, SE1/4

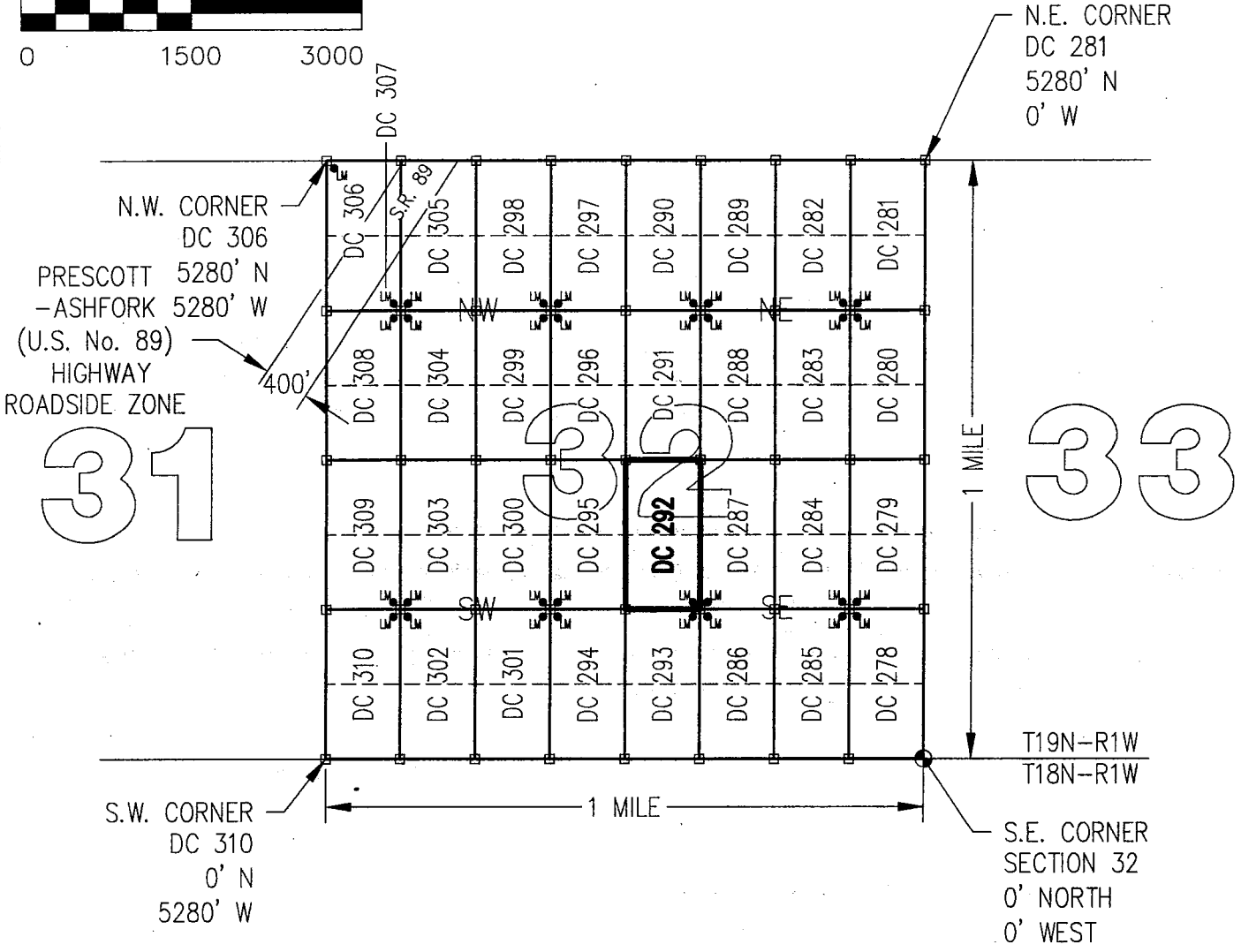
&

SW1/4, NW1/4, SE1/4 OF SECTION 32

T19N-R1W, G&SRM, YAVAPAI COUNTY, AZ



SCALE 1"=1500' ALL CLAIMS ARE 1320' IN LENGTH & 660' IN WIDTH



CLAIM ACREAGE = 20 +/- ACRES

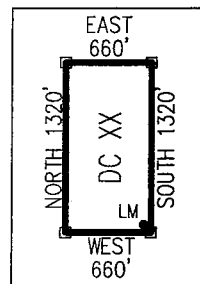
□ INDICATES CORNER OF PLACER CLAIM.
SET 2"x2"x5' WOODEN POST (TYPICAL).

LM ● INDICATES LOCATION MONUMENT. SET 2"x2"x5' WOODEN POST (INSIDE THE PLACER CLAIM) 4' by 4' FROM A CORNER POST WITH A PLASTIC BOTTLE ATTACHED CONTAINING THE LOCATION NOTICE (TYPICAL).

LOCATORS: DRAKE CEMENT, LLC 5745
N Scottsdale Rd, Suite B-110,
Scottsdale, AZ 85250

TYPICAL CLAIM DETAIL

(NOT TO SCALE)



ANCL137117

Return to:
Mr. Marc A. Marra, Esq.
Fennemore Craig, P.C.
2394 E Camelback Rd, Suite 600
Phoenix AZ 85016-3429



**LOCATION NOTICE FOR PLACER MINING CLAIM
STATE OF ARIZONA, COUNTY OF YAVAPAI**

NOTICE IS HEREBY GIVEN that the **DC 293** Placer Mining claim has been located by:
DRAKE CEMENT, LLC
whose current mailing address is: 5745 N Scottsdale Rd,
Suite B-110, Scottsdale, AZ 85250

BLM
Date
Stamp

2016 APR -7 A 11:10
YAVAPAI, ARIZONA

RECEIVED
YAVAPAI STATE OFFICE

This Placer mining claim consists of approximately **20** acres.

The general course of this claim is **North to South** and it is situated in the Puntteney Mining District, Yavapai County, Arizona. This claim is **1320** feet in length and **660** feet in width. This claim is marked by five monuments, constructed of 2" x 2" wood posts extending 4' above the ground, one at each corner and one at the location monument for this claim.

The location monument on which this Location Notice is posted is situated within:

Section 32, Township 19 North, Range 1 West, Gila and Salt River Meridian, Yavapai County, Arizona.

The location monument is set inside the **Northeast** corner of this claim, approximately 4' **West** of the **East** line of the claim and 4' **South** of the **North** line of the claim.

This claim encompasses the following Quarter Section(s), Section(s), Township(s) and Range(s):


**NW ¼, SW ¼, SE ¼ &
SW ¼, SW ¼, SE ¼,
Section 32, T19N-R1W, G&SRM, Yavapai County, Arizona.**

Depicted on the attached claim map.

THE SOUTHEAST CORNER OF THIS CLAIM IS 0'± NORTH & 1980'± WEST OF THE SOUTHEAST CORNER OF SECTION 32, T19N-R1W.

Located, dated and posted on the ground this 1ST day of March, 2016.

Drake Cement, LLC (Owner)

By: 
Jody A. Stone, RLS (Agent)

YAVAPAI, ARIZONA

2016 APR 26 P 1:47

RECEIVED
YAVAPAI STATE OFFICE

ANC437748

"DC 293"

PLACER MINING CLAIM

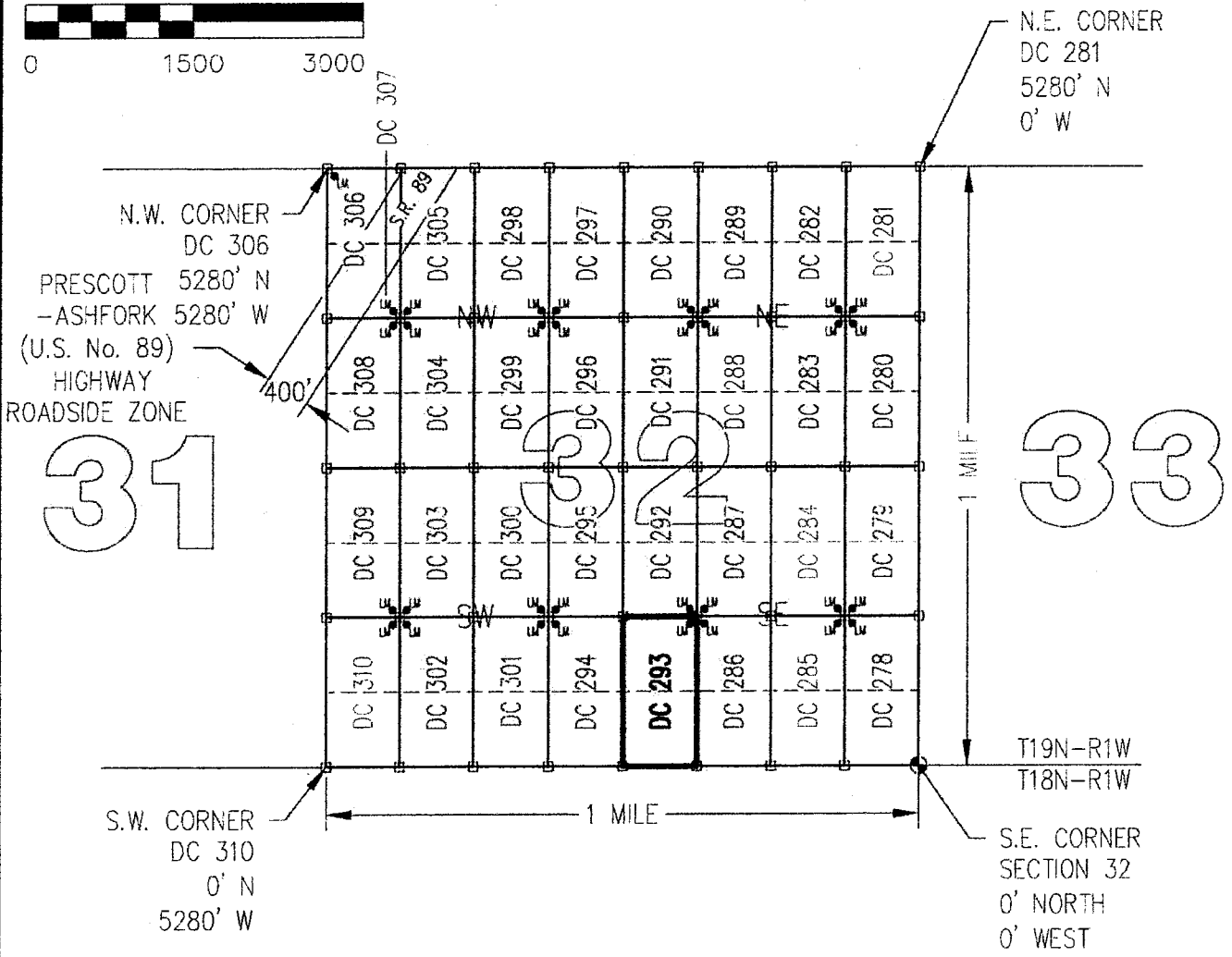
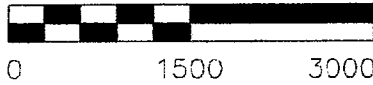
NW1/4, SW1/4, SE1/4

&

SW1/4, SW1/4, SE1/4 OF SECTION 32

T19N-R1W, G&SRM, YAVAPAI COUNTY, AZ

SCALE 1"=1500' ALL CLAIMS ARE 1320' IN LENGTH & 660' IN WIDTH



CLAIM ACREAGE = 20 +/- ACRES

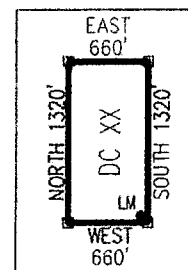
□ INDICATES CORNER OF PLACER CLAIM.
SET 2"x2"x5' WOODEN POST (TYPICAL).

LM ● INDICATES LOCATION MONUMENT. SET 2"x2"x5' WOODEN POST (INSIDE THE PLACER CLAIM) 4' by 4' FROM A CORNER POST WITH A PLASTIC BOTTLE ATTACHED CONTAINING THE LOCATION NOTICE (TYPICAL).

LOCATORS: DRAKE CEMENT, LLC 5745
N Scottsdale Rd, Suite B-110,
Scottsdale, AZ 85250

TYPICAL CLAIM DETAIL

(NOT TO SCALE)



8411748

Return to:
Mr. Marc A. Marra, Esq.
Fennemore Craig, P.C.
2394 E Camelback Rd, Suite 600
Phoenix AZ 85016-3429

**LOCATION NOTICE FOR PLACER MINING CLAIM
STATE OF ARIZONA, COUNTY OF YAVAPAI**

NOTICE IS HEREBY GIVEN that the **DC 293** Placer Mining claim has been located by:
DRAKE CEMENT, LLC
whose current mailing address is: 5745 N Scottsdale Rd,
Suite B-110, Scottsdale, AZ 85250

BLM Date Stamp	2016 APR -7 A 11: 10 HOENIX, ARIZONA	RECEIVED BLM AZ STATE OFFICE
----------------------	---	---------------------------------

This Placer mining claim consists of approximately **20** acres.

The general course of this claim is **North to South** and it is situated in the Puntenney Mining District, Yavapai County, Arizona. This claim is **1320** feet in length and **660** feet in width. This claim is marked by five monuments, constructed of 2" x 2" wood posts extending 4' above the ground, one at each corner and one at the location monument for this claim.

The location monument on which this Location Notice is posted is situated within:

Section 32, Township 19 North, Range 1 West, Gila and Salt River Meridian, Yavapai County, Arizona.

The location monument is set inside the **Northeast** corner of this claim, approximately 4' **West** of the **East** line of the claim and 4' **South** of the **North** line of the claim.

This claim encompasses the following Quarter Section(s), Section(s), Township(s) and Range(s):

NW ¼, SW ¼, SE ¼ &

SW ¼, SW ¼, SE ¼,


Section 32, T19N-R1W, G&SRM, Yavapai County, Arizona.

Depicted on the attached claim map.

THE SOUTHEAST CORNER OF THIS CLAIM IS 0'± NORTH & 1980'± WEST OF THE SOUTHEAST CORNER OF SECTION 32, T19N-R1W.

Located, dated and posted on the ground this 1ST day of March, 2016.

Drake Cement, LLC (Owner)

By: 
Jody A. Stone, RLS (Agent)

AMC437748

"DC 293"

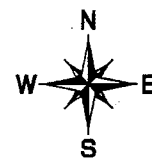
PLACER MINING CLAIM

NW1/4, SW1/4, SE1/4

&

SW1/4, SW1/4, SE1/4 OF SECTION 32

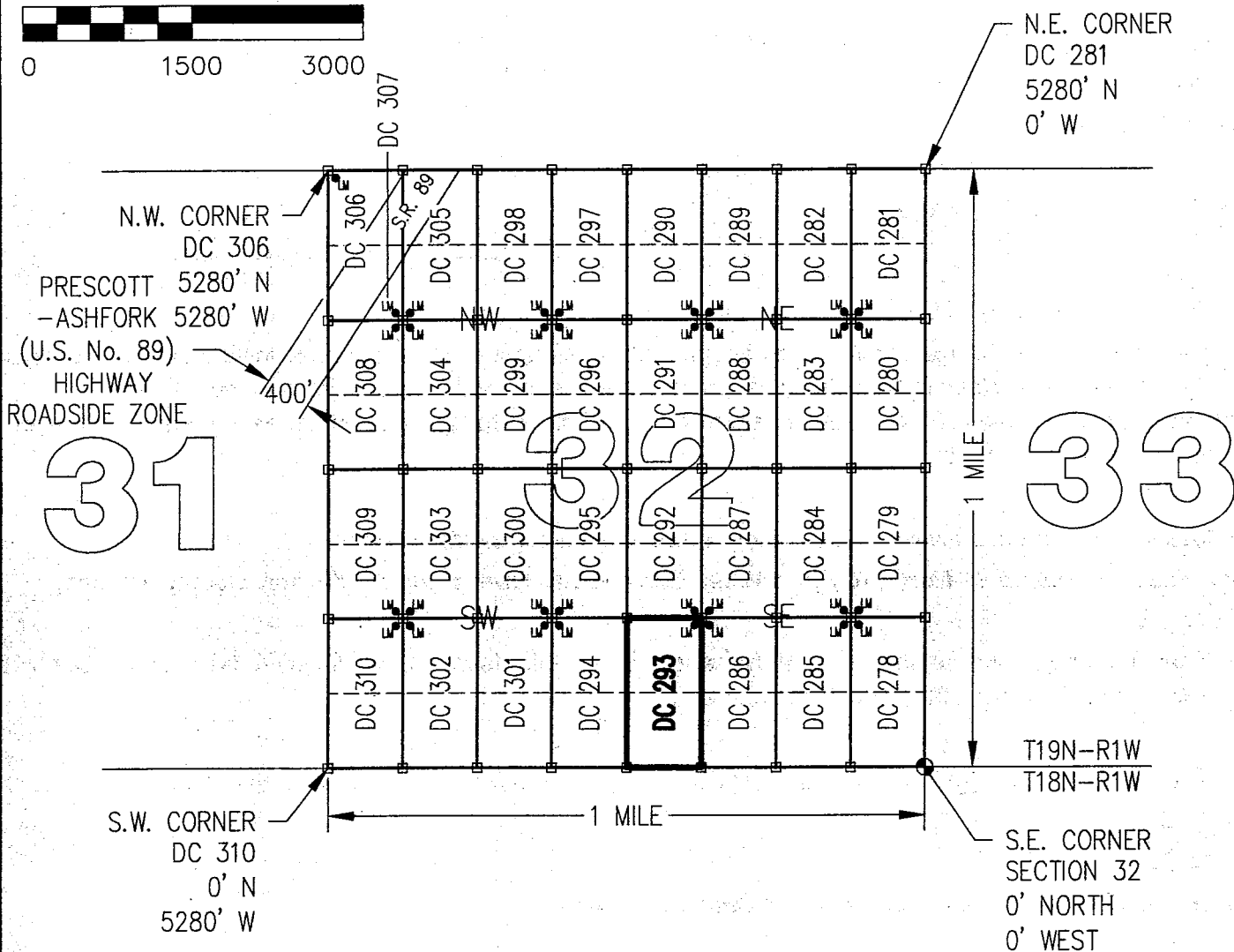
T19N-R1W, G&SRM, YAVAPAI COUNTY, AZ



SCALE 1"=1500' ALL CLAIMS ARE 1320' IN LENGTH & 660' IN WIDTH



0 1500 3000



CLAIM ACREAGE = 20 +/- ACRES

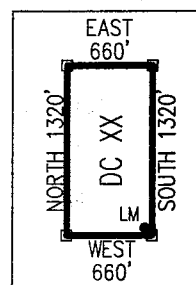
□ INDICATES CORNER OF PLACER CLAIM.
SET 2"x2"x5' WOODEN POST (TYPICAL).

LM ● INDICATES LOCATION MONUMENT. SET 2"x2"x5' WOODEN
POST (INSIDE THE PLACER CLAIM) 4' by 4' FROM A
CORNER POST WITH A PLASTIC BOTTLE ATTACHED
CONTAINING THE LOCATION NOTICE (TYPICAL).

LOCATORS: DRAKE CEMENT, LLC 5745
N Scottsdale Rd, Suite B-110,
Scottsdale, AZ 85250

TYPICAL CLAIM DETAIL

(NOT TO SCALE)



AMC 37748

Return to:
Mr. Marc A. Marra, Esq.
Fennemore Craig, P.C.
2394 E Camelback Rd, Suite 600
Phoenix AZ 85016-3429



**LOCATION NOTICE FOR PLACER MINING CLAIM
STATE OF ARIZONA, COUNTY OF YAVAPAI**

NOTICE IS HEREBY GIVEN that the **DC 294** Placer Mining claim has been located by:
DRAKE CEMENT, LLC
whose current mailing address is: 5745 N Scottsdale Rd,
Suite B-110, Scottsdale, AZ 85250

BLM
Date
Stamp

2016 APR -7 A 11:10
PHOENIX, ARIZONA

RECEIVED
YAVAPAI STATE OFFICE

This Placer mining claim consists of approximately **20** acres.

The general course of this claim is **North to South** and it is situated in the Puntteney Mining District, Yavapai County, Arizona. This claim is **1320** feet in length and **660** feet in width. This claim is marked by five monuments, constructed of 2" x 2" wood posts extending 4' above the ground, one at each corner and one at the location monument for this claim.

The location monument on which this Location Notice is posted is situated within:

Section 32, Township 19 North, Range 1 West, Gila and Salt River Meridian, Yavapai County, Arizona.

The location monument is set inside the **Northwest** corner of this claim, approximately 4' **East** of the **West** line of the claim and 4' **South** of the **North** line of the claim.

This claim encompasses the following Quarter Section(s), Section(s), Township(s) and Range(s):

NE ¼, SE ¼, SW ¼ &

SE ¼, SE ¼, SW ¼,

Section 32, T19N-R1W, G&SRM, Yavapai County, Arizona.

Depicted on the attached claim map.

THE SOUTHEAST CORNER OF THIS CLAIM IS 0'± NORTH & 2640'± WEST OF THE SOUTHEAST CORNER OF SECTION 32, T19N-R1W.

Located, dated and posted on the ground this 1ST day of March, 2016.

Drake Cement, LLC (Owner)

By:

Jody A. Stone, RLS (Agent)

RECEIVED
YAVAPAI STATE OFFICE
2016 APR 26 P 1:47
PHOENIX, ARIZONA

AMC 437749

"DC 294"

PLACER MINING CLAIM

NE1/4, SE1/4, SW1/4

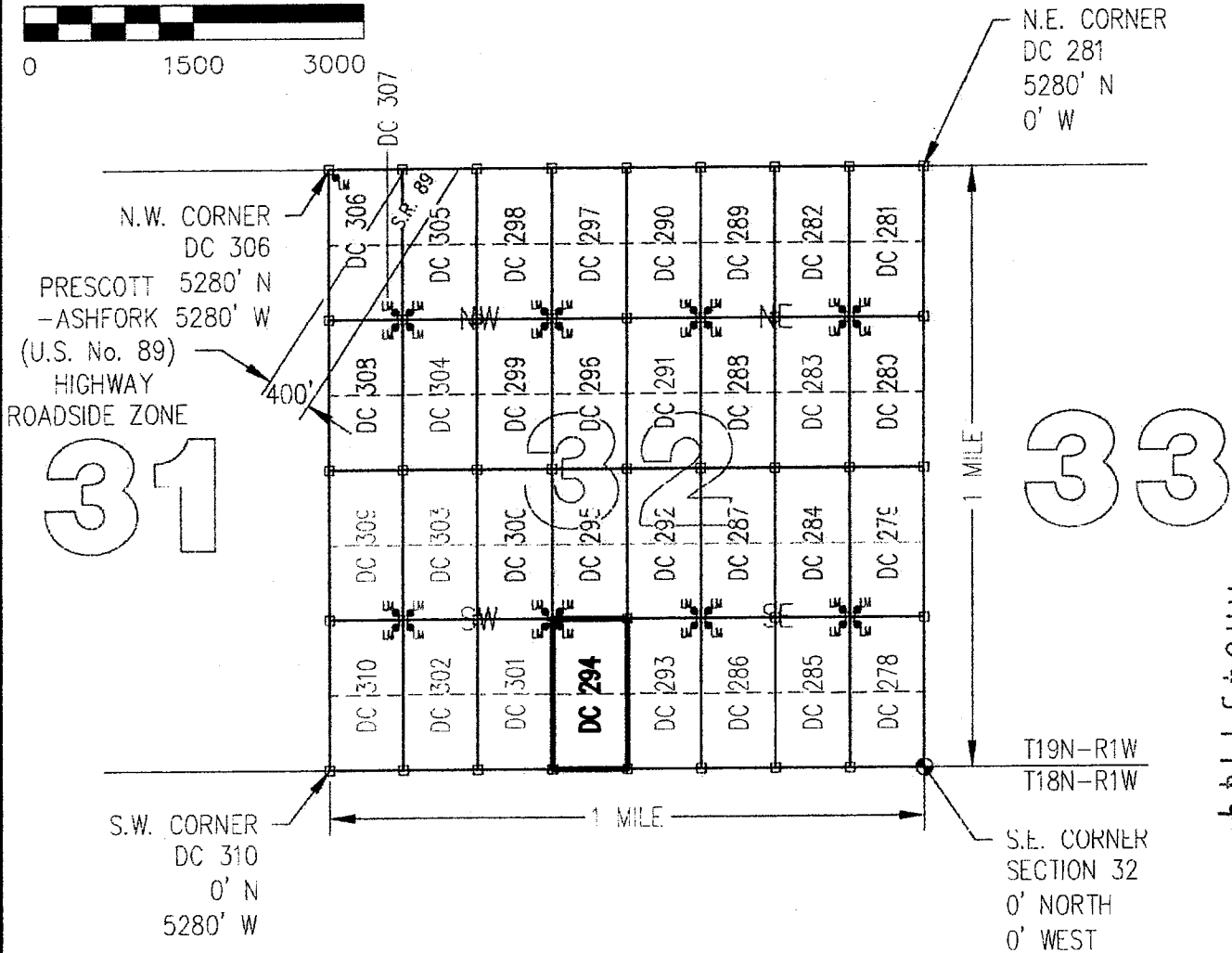
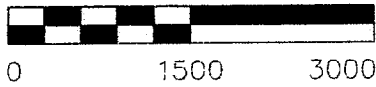
&

SE1/4, SE1/4, SW1/4 OF SECTION 32

T19N-R1W, G&SRM, YAVAPAI COUNTY, AZ

ALL CLAIMS ARE 1320' IN LENGTH & 660' IN WIDTH

SCALE 1"=1500'



CLAIM ACREAGE - 20 +/- ACRES

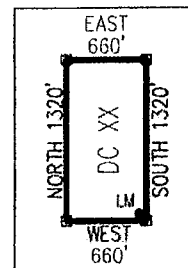
□ INDICATES CORNER OF PLACER CLAIM.
SET 2"x2"x5' WOODEN POST (TYPICAL).

LM● INDICATES LOCATION MONUMENT. SET 2"x2"x5' WOODEN POST (INSIDE THE PLACER CLAIM) 4' by 4' FROM A CORNER POST WITH A PLASTIC BOTTLE ATTACHED CONTAINING THE LOCATION NOTICE (TYPICAL).

LOCATORS: DRAKE CEMENT, LLC 5745
N Scottsdale Rd, Suite B-110,
Scottsdale, AZ 85250

TYPICAL CLAIM DETAIL

(NOT TO SCALE)




A110431149

Return to:
Mr. Marc A. Marra, Esq.
Fennemore Craig, P.C.
2394 E Camelback Rd, Suite 600
Phoenix AZ 85016-3429

**LOCATION NOTICE FOR PLACER MINING CLAIM
STATE OF ARIZONA, COUNTY OF YAVAPAI**

NOTICE IS HEREBY GIVEN that the **DC 294** Placer Mining claim has been located by:
DRAKE CEMENT, LLC
whose current mailing address is: 5745 N Scottsdale Rd,
Suite B-110, Scottsdale, AZ 85250



This Placer mining claim consists of approximately **20** acres.

The general course of this claim is **North to South** and it is situated in the Puntteney Mining District, Yavapai County, Arizona. This claim is **1320** feet in length and **660** feet in width. This claim is marked by five monuments, constructed of 2" x 2" wood posts extending 4' above the ground, one at each corner and one at the location monument for this claim.

The location monument on which this Location Notice is posted is situated within:

Section 32, Township 19 North, Range 1 West, Gila and Salt River Meridian, Yavapai County, Arizona.

The location monument is set inside the **Northwest** corner of this claim, approximately 4' **East** of the **West** line of the claim and 4' **South** of the **North** line of the claim.

This claim encompasses the following Quarter Section(s), Section(s), Township(s) and Range(s):

NE ¼, SE ¼, SW ¼ &

SE ¼, SE ¼, SW ¼,


Section 32, T19N-R1W, G&SRM, Yavapai County, Arizona.

Depicted on the attached claim map.

THE SOUTHEAST CORNER OF THIS CLAIM IS 0'± NORTH & 2640'± WEST OF THE SOUTHEAST CORNER OF SECTION 32, T19N-R1W.

Located, dated and posted on the ground this 1ST day of March, 2016.

Drake Cement, LLC (Owner)

By: 
Jody A. Stone, RLS (Agent)

AN0437749

"DC 294"

PLACER MINING CLAIM

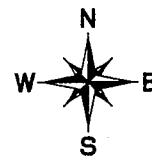
NE1/4, SE1/4, SW1/4

&

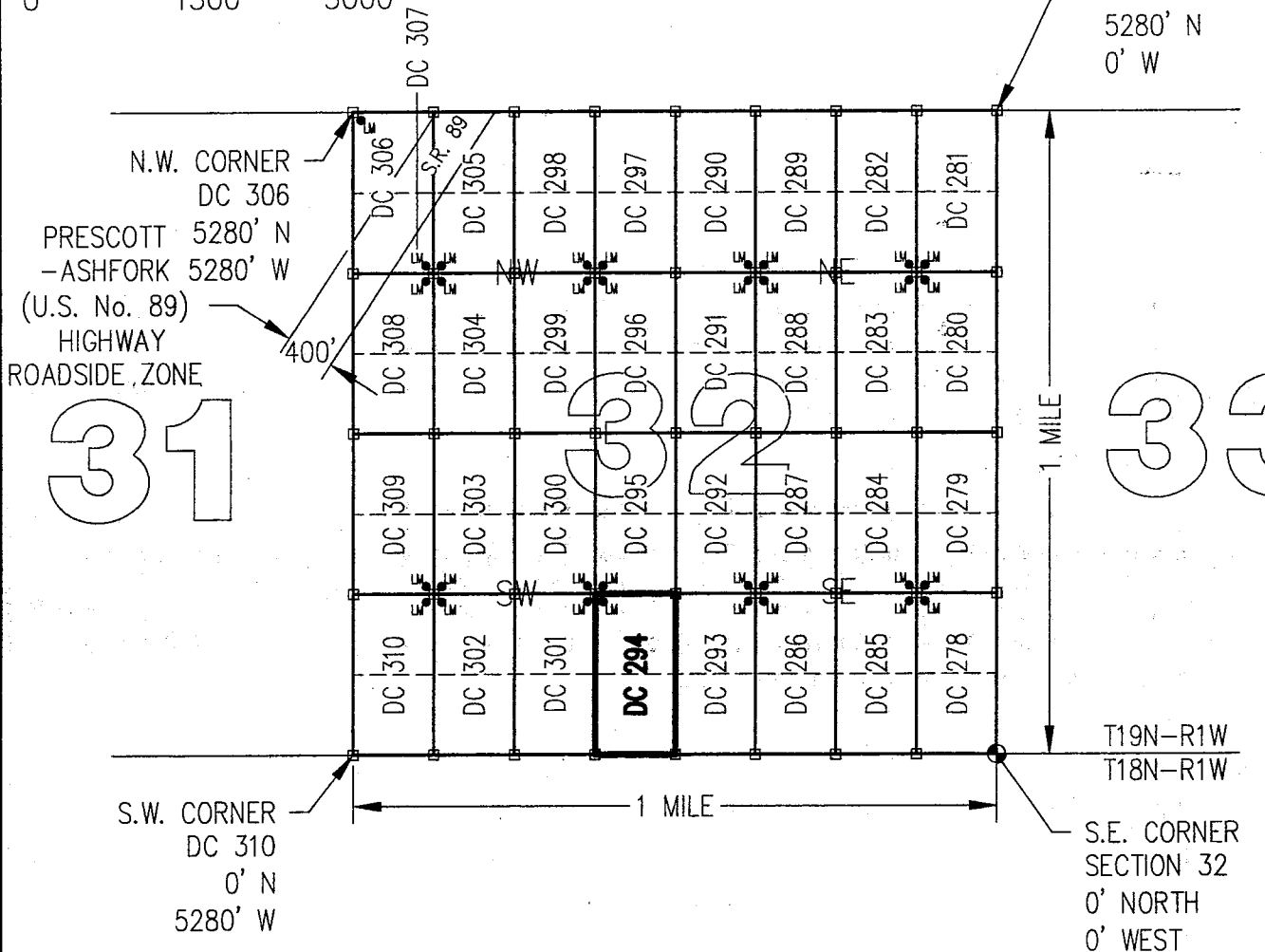
SE1/4, SE1/4, SW1/4 OF SECTION 32

T19N-R1W, G&SRM, YAVAPAI COUNTY, AZ

SCALE 1"=1500' ALL CLAIMS ARE 1320' IN LENGTH & 660' IN WIDTH



0 1500 3000



CLAIM ACREAGE = 20 +/- ACRES

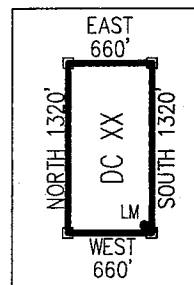
□ INDICATES CORNER OF PLACER CLAIM.
SET 2"x2"x5' WOODEN POST (TYPICAL).

LM● INDICATES LOCATION MONUMENT. SET 2"x2"x5' WOODEN POST (INSIDE THE PLACER CLAIM) 4' by 4' FROM A CORNER POST WITH A PLASTIC BOTTLE ATTACHED CONTAINING THE LOCATION NOTICE (TYPICAL).

LOCATORS: DRAKE CEMENT, LLC 5745
N Scottsdale Rd, Suite B-110,
Scottsdale, AZ 85250

TYPICAL CLAIM DETAIL

(NOT TO SCALE)




Return to:
Mr. Marc A. Marra, Esq.
Fennemore Craig, P.C.
2394 E Camelback Rd, Suite 600
Phoenix AZ 85016-3429



**LOCATION NOTICE FOR PLACER MINING CLAIM
STATE OF ARIZONA, COUNTY OF YAVAPAI**

NOTICE IS HEREBY GIVEN that the **DC 295** Placer Mining claim has been located by:
DRAKE CEMENT, LLC
whose current mailing address is: 5745 N Scottsdale Rd,
Suite B-110, Scottsdale, AZ 85250



RECEIVED
BLM AZ STATE OFFICE

This Placer mining claim consists of approximately **20** acres.

The general course of this claim is **North to South** and it is situated in the Puntenney Mining District, Yavapai County, Arizona. This claim is **1320** feet in length and **660** feet in width. This claim is marked by five monuments, constructed of 2" x 2" wood posts extending 4' above the ground, one at each corner and one at the location monument for this claim.

The location monument on which this Location Notice is posted is situated within:

Section 32, Township 19 North, Range 1 West, Gila and Salt River Meridian, Yavapai County, Arizona.

The location monument is set inside the **Southwest** corner of this claim, approximately 4' **East** of the **West** line of the claim and 4' **North** of the **South** line of the claim.

This claim encompasses the following Quarter Section(s), Section(s), Township(s) and Range(s):

**NE ¼, NE ¼, SW ¼ &
SE ¼, NE ¼, SW ¼,
Section 32, T19N-R1W, G&SRM, Yavapai County, Arizona.**

Depicted on the attached claim map.

THE SOUTHEAST CORNER OF THIS CLAIM IS 1320'± NORTH & 2640'± WEST OF THE SOUTHEAST CORNER OF SECTION 32, T19N-R1W.

Located, dated and posted on the ground this 1ST day of March, 2016.

Drake Cement, LLC (Owner)

By: 
Jody A. Stone, RLS (Agent)

RECEIVED
BLM AZ STATE OFFICE
2016 APR 26 P 1:47
YAVAPAI COUNTY ARIZONA

AN0437750

"DC 295"

PLACER MINING CLAIM

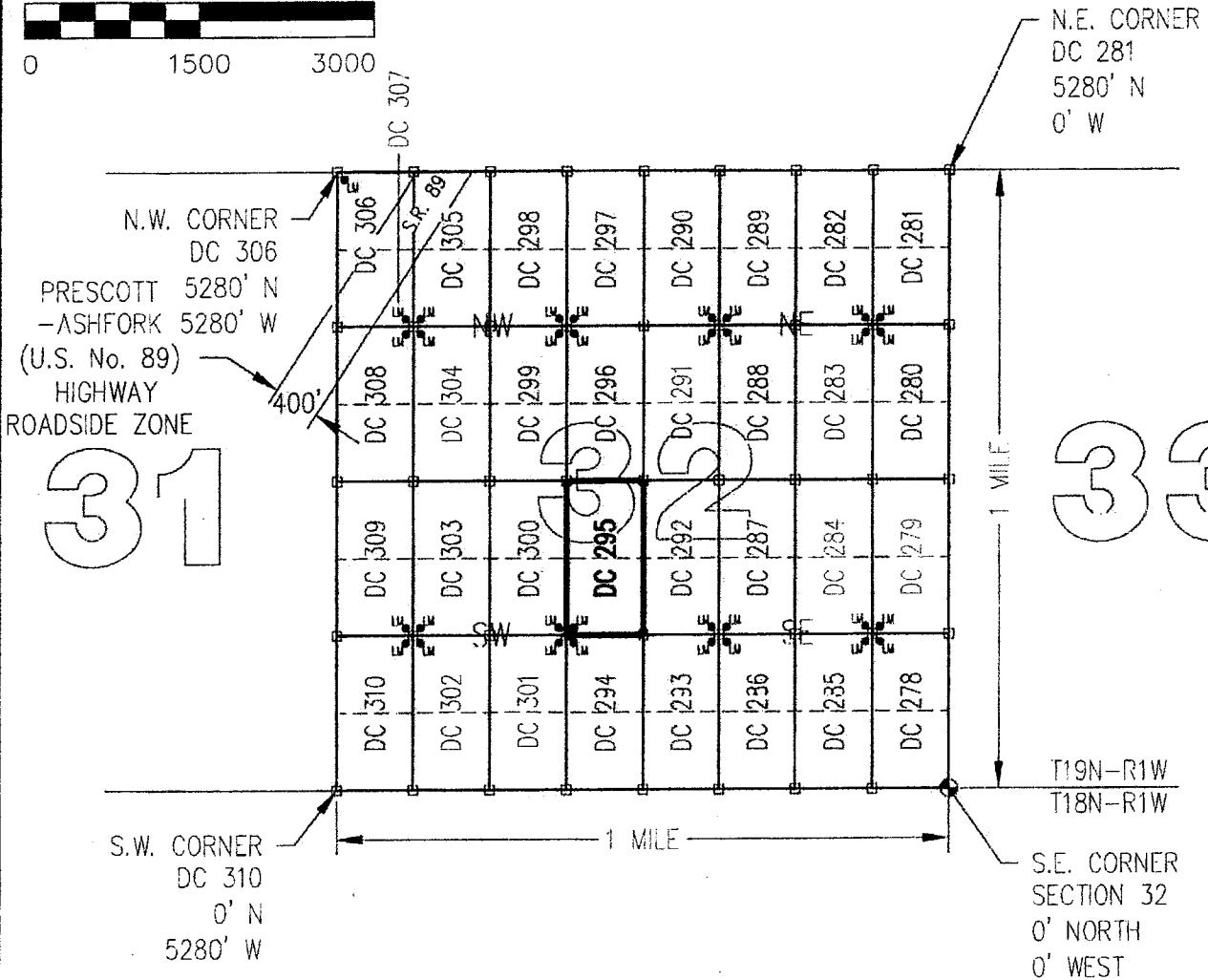

NE1/4, NE1/4, SW1/4

&

SE1/4, NE1/4, SW1/4 OF SECTION 32

T19N-R1W, G&SRM, YAVAPAI COUNTY, AZ

SCALE 1"=1500' ALL CLAIMS ARE 1320' IN LENGTH & 660' IN WIDTH



CLAIM ACREAGE = 20 +/- ACRES

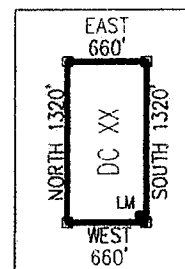
□ INDICATES CORNER OF PLACER CLAIM.
SET 2"x2"x5' WOODEN POST (TYPICAL).

LM ● INDICATES LOCATION MONUMENT. SET 2"x2"x5' WOODEN POST (INSIDE THE PLACER CLAIM) 4' by 4' FROM A CORNER POST WITH A PLASTIC BOTTLE ATTACHED CONTAINING THE LOCATION NOTICE (TYPICAL).

LOCATORS: DRAKE CEMENT, LLC 5745
N Scottsdale Rd, Suite B-110,
Scottsdale, AZ 85250

TYPICAL CLAIM DETAIL

(NOT TO SCALE)




ANCL 37150

Return to:
Mr. Marc A. Marra, Esq.
Fennemore Craig, P.C.
2394 E Camelback Rd, Suite 600
Phoenix AZ 85016-3429

**LOCATION NOTICE FOR PLACER MINING CLAIM
STATE OF ARIZONA, COUNTY OF YAVAPAI**

NOTICE IS HEREBY GIVEN that the **DC 295** Placer Mining claim has been located by:
DRAKE CEMENT, LLC
whose current mailing address is: 5745 N Scottsdale Rd,
Suite B-110, Scottsdale, AZ 85250



This Placer mining claim consists of approximately **20** acres.

The general course of this claim is **North to South** and it is situated in the Puntenney Mining District, Yavapai County, Arizona. This claim is **1320** feet in length and **660** feet in width. This claim is marked by five monuments, constructed of 2" x 2" wood posts extending 4' above the ground, one at each corner and one at the location monument for this claim.

The location monument on which this Location Notice is posted is situated within:

Section 32, Township 19 North, Range 1 West, Gila and Salt River Meridian, Yavapai County, Arizona.

The location monument is set inside the **Southwest** corner of this claim, approximately 4' **East** of the **West** line of the claim and 4' **North** of the **South** line of the claim.

This claim encompasses the following Quarter Section(s), Section(s), Township(s) and Range(s):

NE ¼, NE ¼, SW ¼ &

SE ¼, NE ¼, SW ¼,

Section 32, T19N-R1W, G&SRM, Yavapai County, Arizona.

Depicted on the attached claim map.

THE SOUTHEAST CORNER OF THIS CLAIM IS 1320'± NORTH & 2640'± WEST OF THE SOUTHEAST CORNER OF SECTION 32, T19N-R1W.

Located, dated and posted on the ground this 1ST day of March, 2016.

Drake Cement, LLC (Owner)

By: 
Jody A. Stone, RLS (Agent)

AN 437750

"DC 295"

PLACER MINING CLAIM

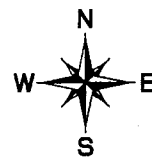
NE1/4, NE1/4, SW1/4

&

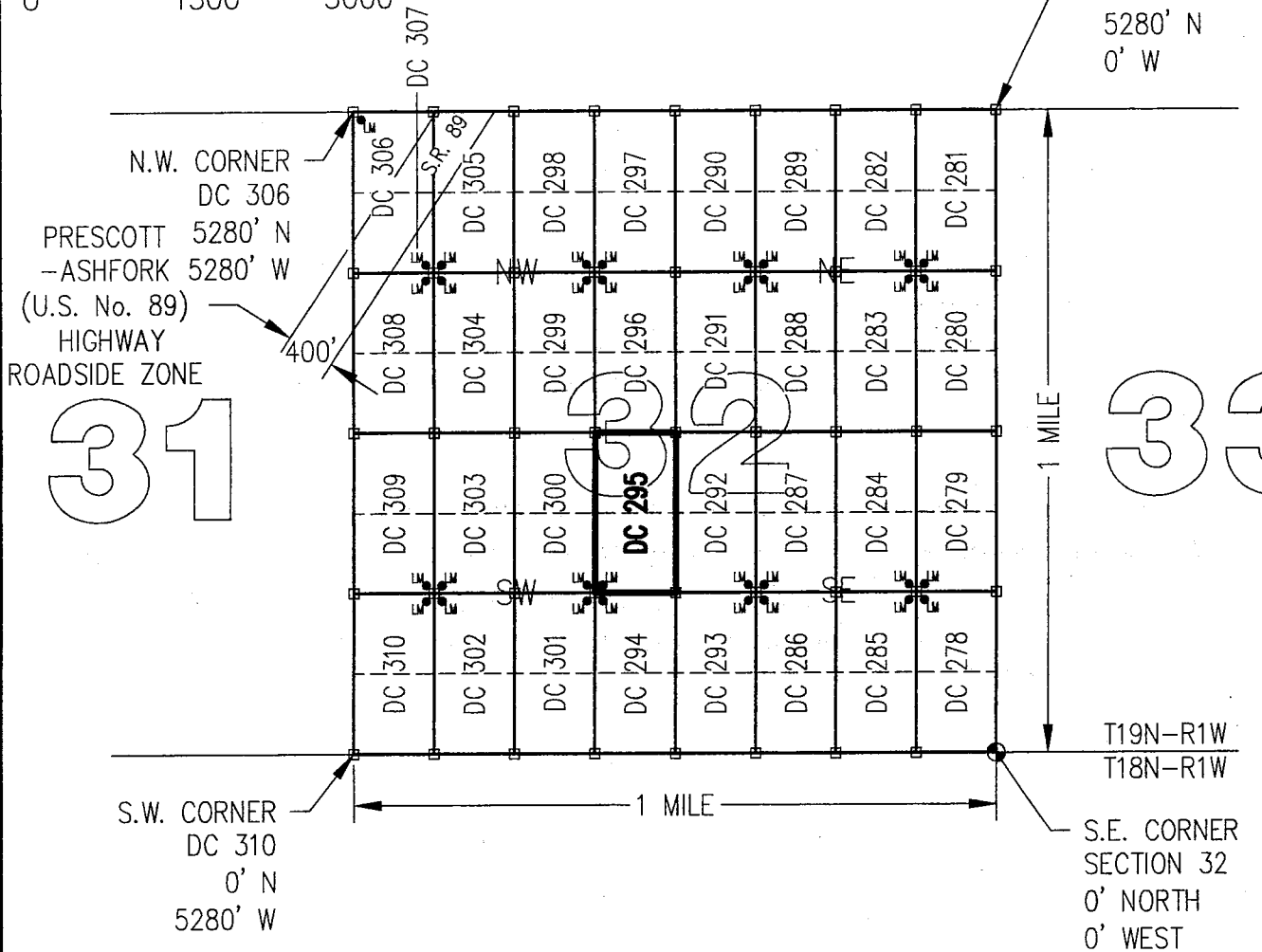
SE1/4, NE1/4, SW1/4 OF SECTION 32

T19N-R1W, G&SRM, YAVAPAI COUNTY, AZ

SCALE 1"=1500' ALL CLAIMS ARE 1320' IN LENGTH & 660' IN WIDTH



0 1500 3000



CLAIM ACREAGE = 20 +/- ACRES

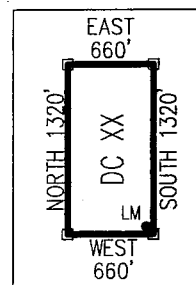
□ INDICATES CORNER OF PLACER CLAIM.
SET 2"x2"x5' WOODEN POST (TYPICAL).

LM● INDICATES LOCATION MONUMENT. SET 2"x2"x5' WOODEN
POST (INSIDE THE PLACER CLAIM) 4' by 4' FROM A
CORNER POST WITH A PLASTIC BOTTLE ATTACHED
CONTAINING THE LOCATION NOTICE (TYPICAL).

LOCATORS: DRAKE CEMENT, LLC 5745
N Scottsdale Rd, Suite B-110,
Scottsdale, AZ 85250

TYPICAL CLAIM DETAIL

(NOT TO SCALE)




AMC437150

Return to:
Mr. Marc A. Marra, Esq.
Fennemore Craig, P.C.
2394 E Camelback Rd, Suite 600
Phoenix AZ 85016-3429



**LOCATION NOTICE FOR PLACER MINING CLAIM
STATE OF ARIZONA, COUNTY OF YAVAPAI**

NOTICE IS HEREBY GIVEN that the **DC 296** Placer Mining claim has been located by:
DRAKE CEMENT, LLC
whose current mailing address is: 5745 N Scottsdale Rd,
Suite B-110, Scottsdale, AZ 85250



RECEIVED
YAVAPAI COUNTY OFFICE

This Placer mining claim consists of approximately **20** acres.

The general course of this claim is **North to South** and it is situated in the Puntenney Mining District, Yavapai County, Arizona. This claim is **1320** feet in length and **660** feet in width. This claim is marked by five monuments, constructed of 2" x 2" wood posts extending 4' above the ground, one at each corner and one at the location monument for this claim.

The location monument on which this Location Notice is posted is situated within:

Section 32, Township 19 North, Range 1 West, Gila and Salt River Meridian, Yavapai County, Arizona.

The location monument is set inside the **Northwest** corner of this claim, approximately 4' **East** of the **West** line of the claim and 4' **South** of the **North** line of the claim.

This claim encompasses the following Quarter Section(s), Section(s), Township(s) and Range(s):

NE ¼, SE ¼, NW ¼ &

SE ¼, SE ¼, NW ¼,


Section 32, T19N-R1W, G&SRM, Yavapai County, Arizona.

Depicted on the attached claim map.

THE SOUTHEAST CORNER OF THIS CLAIM IS 2640'± NORTH & 2640'± WEST OF THE SOUTHEAST CORNER OF SECTION 32, T19N-R1W.

Located, dated and posted on the ground this 1ST day of March, 2016.

Drake Cement, LLC (Owner)

By: 
Jody A. Stone, RLS (Agent)

YAVAPAI, ARIZONA

2016 APR 26 P 1:47

RECEIVED
YAVAPAI COUNTY OFFICE

AN0437751

"DC 296"

PLACER MINING CLAIM

NE1/4, SE1/4, NW1/4

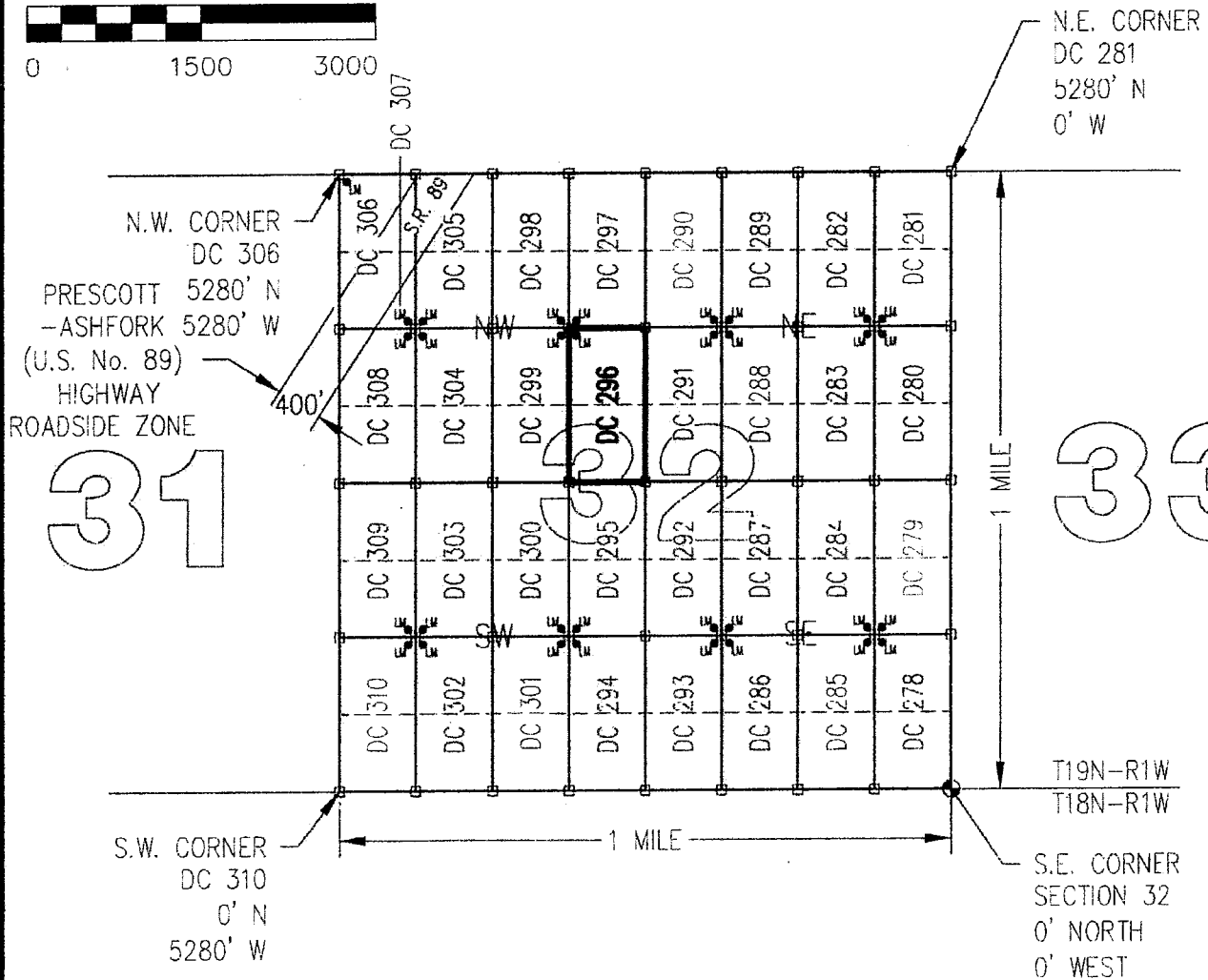
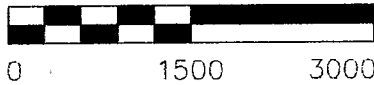
&

SE1/4, SE1/4, NW1/4 OF SECTION 32

T19N-R1W, G&SRM, YAVAPAI COUNTY, AZ



SCALE 1"=1500' ALL CLAIMS ARE 1320' IN LENGTH & 660' IN WIDTH



CLAIM ACREAGE = 20 +/- ACRES

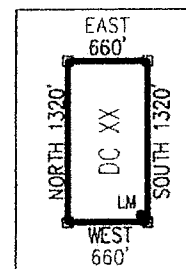
□ INDICATES CORNER OF PLACER CLAIM.
SET 2"x2"x5' WOODEN POST (TYPICAL).

LM ● INDICATES LOCATION MONUMENT. SET 2"x2"x5' WOODEN POST (INSIDE THE PLACER CLAIM) 4' by 4' FROM A CORNER POST WITH A PLASTIC BOTTLE ATTACHED CONTAINING THE LOCATION NOTICE (TYPICAL).

LOCATORS: DRAKE CEMENT, LLC 5745
N Scottsdale Rd, Suite B-110,
Scottsdale, AZ 85250

TYPICAL CLAIM DETAIL

(NOT TO SCALE)




ANCL 37751

Return to:
Mr. Marc A. Marra, Esq.
Fennemore Craig, P.C.
2394 E Camelback Rd, Suite 600
Phoenix AZ 85016-3429

**LOCATION NOTICE FOR PLACER MINING CLAIM
STATE OF ARIZONA, COUNTY OF YAVAPAI**

NOTICE IS HEREBY GIVEN that the **DC 296** Placer Mining claim has been located by:
DRAKE CEMENT, LLC
whose current mailing address is: 5745 N Scottsdale Rd,
Suite B-110, Scottsdale, AZ 85250



This Placer mining claim consists of approximately **20** acres.

The general course of this claim is **North to South** and it is situated in the Puntteney Mining District, Yavapai County, Arizona. This claim is **1320** feet in length and **660** feet in width. This claim is marked by five monuments, constructed of 2" x 2" wood posts extending 4' above the ground, one at each corner and one at the location monument for this claim.

The location monument on which this Location Notice is posted is situated within:

Section 32, Township 19 North, Range 1 West, Gila and Salt River Meridian, Yavapai County, Arizona.

The location monument is set inside the **Northwest** corner of this claim, approximately 4' **East** of the **West** line of the claim and 4' **South** of the **North** line of the claim.

This claim encompasses the following Quarter Section(s), Section(s), Township(s) and Range(s):

NE ¼, SE ¼, NW ¼ &

SE ¼, SE ¼, NW ¼,

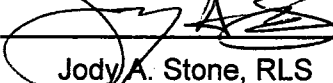
Section 32, T19N-R1W, G&SRM, Yavapai County, Arizona.

Depicted on the attached claim map.

THE SOUTHEAST CORNER OF THIS CLAIM IS 2640'± NORTH & 2640'± WEST OF THE SOUTHEAST CORNER OF SECTION 32, T19N-R1W.

Located, dated and posted on the ground this 1ST day of March, 2016.

Drake Cement, LLC (Owner)

By: 
Jody A. Stone, RLS (Agent)

ANCI437151

"DC 296"

PLACER MINING CLAIM

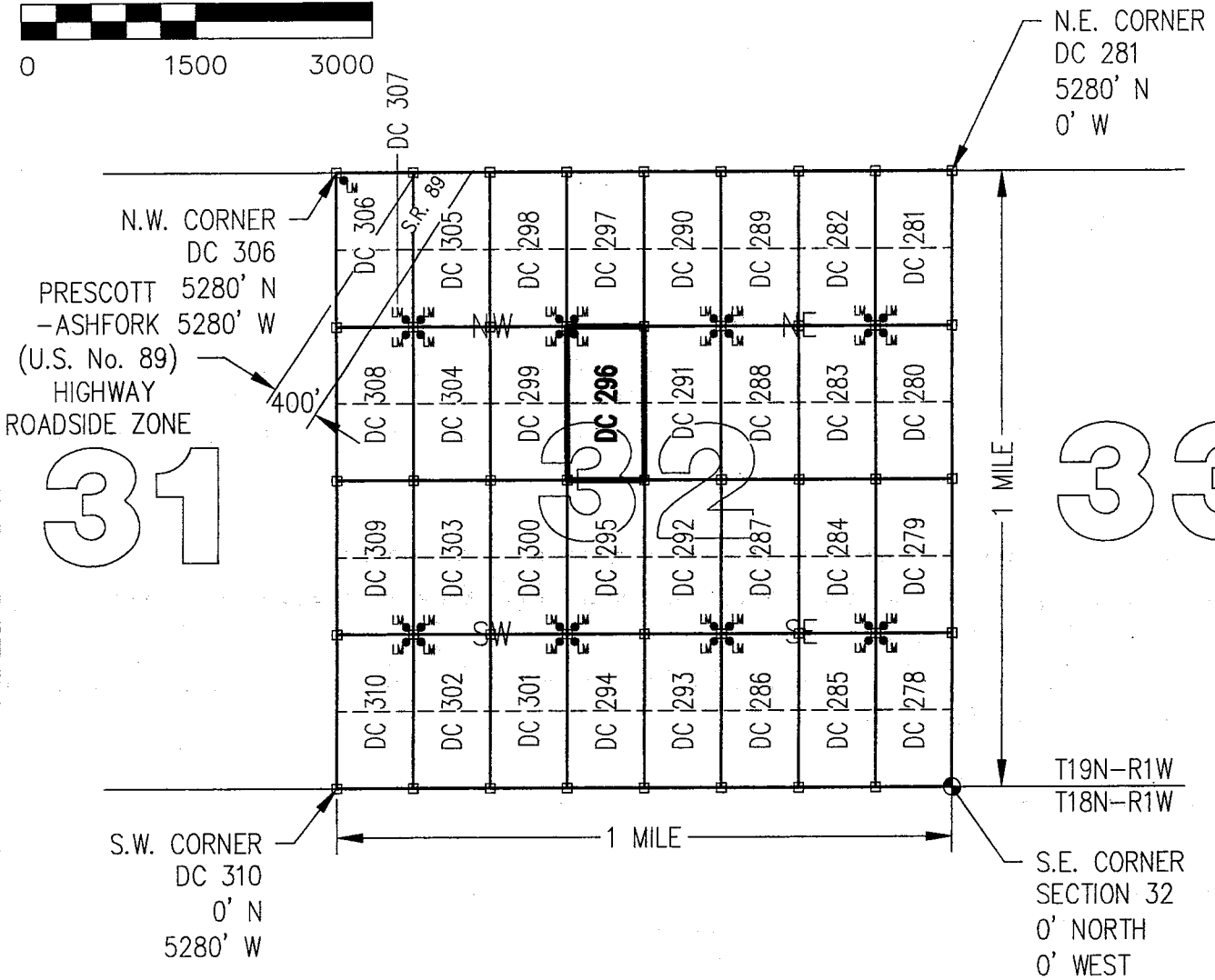
NE1/4, SE1/4, NW1/4

&

SE1/4, SE1/4, NW1/4 OF SECTION 32

T19N-R1W, G&SRM, YAVAPAI COUNTY, AZ

SCALE 1"=1500' ALL CLAIMS ARE 1320' IN LENGTH & 660' IN WIDTH



CLAIM ACREAGE = 20 +/- ACRES

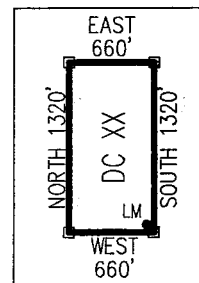
□ INDICATES CORNER OF PLACER CLAIM.
SET 2"x2"x5' WOODEN POST (TYPICAL).

LM ● INDICATES LOCATION MONUMENT. SET 2"x2"x5' WOODEN POST (INSIDE THE PLACER CLAIM) 4' by 4' FROM A CORNER POST WITH A PLASTIC BOTTLE ATTACHED CONTAINING THE LOCATION NOTICE (TYPICAL).

LOCATORS: DRAKE CEMENT, LLC 5745
N Scottsdale Rd, Suite B-110,
Scottsdale, AZ 85250

TYPICAL CLAIM DETAIL

(NOT TO SCALE)



AN04317511

Return to:
Mr. Marc A. Marra, Esq.
Fennemore Craig, P.C.
2394 E Camelback Rd, Suite 600
Phoenix AZ 85016-3429




**LOCATION NOTICE FOR PLACER MINING CLAIM
STATE OF ARIZONA, COUNTY OF YAVAPAI**

NOTICE IS HEREBY GIVEN that the **DC 297** Placer

Mining claim has been located by:

DRAKE CEMENT, LLC

whose current mailing address is: 5745 N Scottsdale Rd,
Suite B-110, Scottsdale, AZ 85250



RECEIVED
YAVAPAI COUNTY

This Placer mining claim consists of approximately **20** acres.

The general course of this claim is **North to South** and it is situated in the Puntenney Mining District, Yavapai County, Arizona. This claim is **1320** feet in length and **660** feet in width. This claim is marked by five monuments, constructed of 2" x 2" wood posts extending 4' above the ground, one at each corner and one at the location monument for this claim.

The location monument on which this Location Notice is posted is situated within:

Section 32, Township 19 North, Range 1 West, Gila and Salt River Meridian, Yavapai County, Arizona.

The location monument is set inside the **Southwest** corner of this claim, approximately 4' **East** of the **West** line of the claim and 4' **North** of the **South** line of the claim.

This claim encompasses the following Quarter Section(s), Section(s), Township(s) and Range(s):

NE ¼, NE ¼, NW ¼ &

SE ¼, NE ¼, NW ¼,

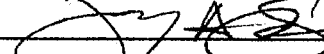
Section 32, T19N-R1W, G&SRM, Yavapai County, Arizona.

Depicted on the attached claim map.

THE SOUTHEAST CORNER OF THIS CLAIM IS 3960'± NORTH & 2640'± WEST OF THE SOUTHEAST CORNER OF SECTION 32, T19N-R1W.

Located, dated and posted on the ground this 1ST day of March, 2016.

Drake Cement, LLC (Owner)

By: 
Jody A. Stone, RLS (Agent)

RECEIVED
YAVAPAI STATE OFFICE
2016 APR 26 P 1:47
YAVAPAI, ARIZONA

ANCH 37752

"DC 297"

PLACER MINING CLAIM

NE1/4, NE1/4, NW1/4

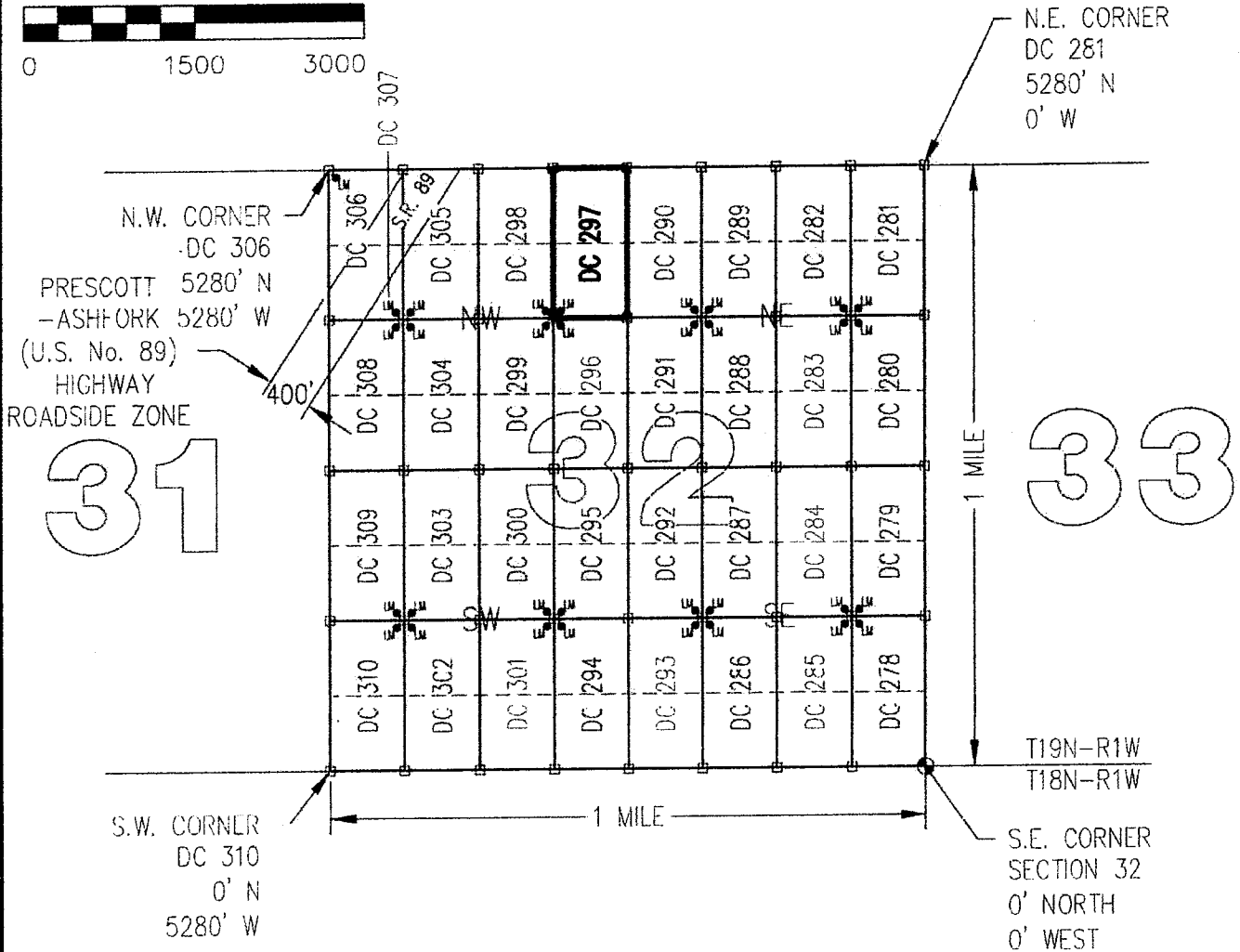
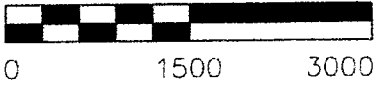
&

SE1/4, NE1/4, NW1/4 OF SECTION 32

T19N-R1W, G&SRM, YAVAPAI COUNTY, AZ

ALL CLAIMS ARE 1320' IN LENGTH & 660' IN WIDTH

SCALE 1"=1500'



CLAIM ACREAGE = 20 +/- ACRES

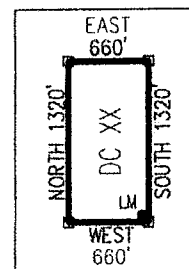
□ INDICATES CORNER OF PLACER CLAIM.
SET 2"x2"x5' WOODEN POST (TYPICAL).

LM ● INDICATES LOCATION MONUMENT. SET 2"x2"x5' WOODEN POST (INSIDE THE PLACER CLAIM) 4' by 4' FROM A CORNER POST WITH A PLASTIC BOTTLE ATTACHED CONTAINING THE LOCATION NOTICE (TYPICAL).

LOCATORS: DRAKE CEMENT, LLC 5745
N Scottsdale Rd, Suite B-110,
Scottsdale, AZ 85250

TYPICAL CLAIM DETAIL

(NOT TO SCALE)




ANCHOR 31152

Return to:
Mr. Marc A. Marra, Esq.
Fennemore Craig, P.C.
2394 E Camelback Rd, Suite 600
Phoenix AZ 85016-3429

**LOCATION NOTICE FOR PLACER MINING CLAIM
STATE OF ARIZONA, COUNTY OF YAVAPAI**

NOTICE IS HEREBY GIVEN that the **DC 297** Placer Mining claim has been located by:
DRAKE CEMENT, LLC
whose current mailing address is: 5745 N Scottsdale Rd,
Suite B-110, Scottsdale, AZ 85250



This Placer mining claim consists of approximately **20** acres.

The general course of this claim is **North to South** and it is situated in the Puntteney Mining District, Yavapai County, Arizona. This claim is **1320** feet in length and **660** feet in width. This claim is marked by five monuments, constructed of 2" x 2" wood posts extending 4' above the ground, one at each corner and one at the location monument for this claim.

The location monument on which this Location Notice is posted is situated within:

Section 32, Township 19 North, Range 1 West, Gila and Salt River Meridian, Yavapai County, Arizona.

The location monument is set inside the **Southwest** corner of this claim, approximately 4' **East** of the **West** line of the claim and 4' **North** of the **South** line of the claim.

This claim encompasses the following Quarter Section(s), Section(s), Township(s) and Range(s):

NE ¼, NE ¼, NW ¼ &

SE ¼, NE ¼, NW ¼,

Section 32, T19N-R1W, G&SRM, Yavapai County, Arizona.

Depicted on the attached claim map.

THE SOUTHEAST CORNER OF THIS CLAIM IS 3960'± NORTH & 2640'± WEST OF THE SOUTHEAST CORNER OF SECTION 32, T19N-R1W.

Located, dated and posted on the ground this 1ST day of March, 2016.

Drake Cement, LLC (Owner)

By:


Jody A. Stone, RLS (Agent)

AMC 437752

"DC 297"

PLACER MINING CLAIM

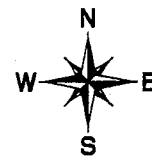
NE1/4, NE1/4, NW1/4

&

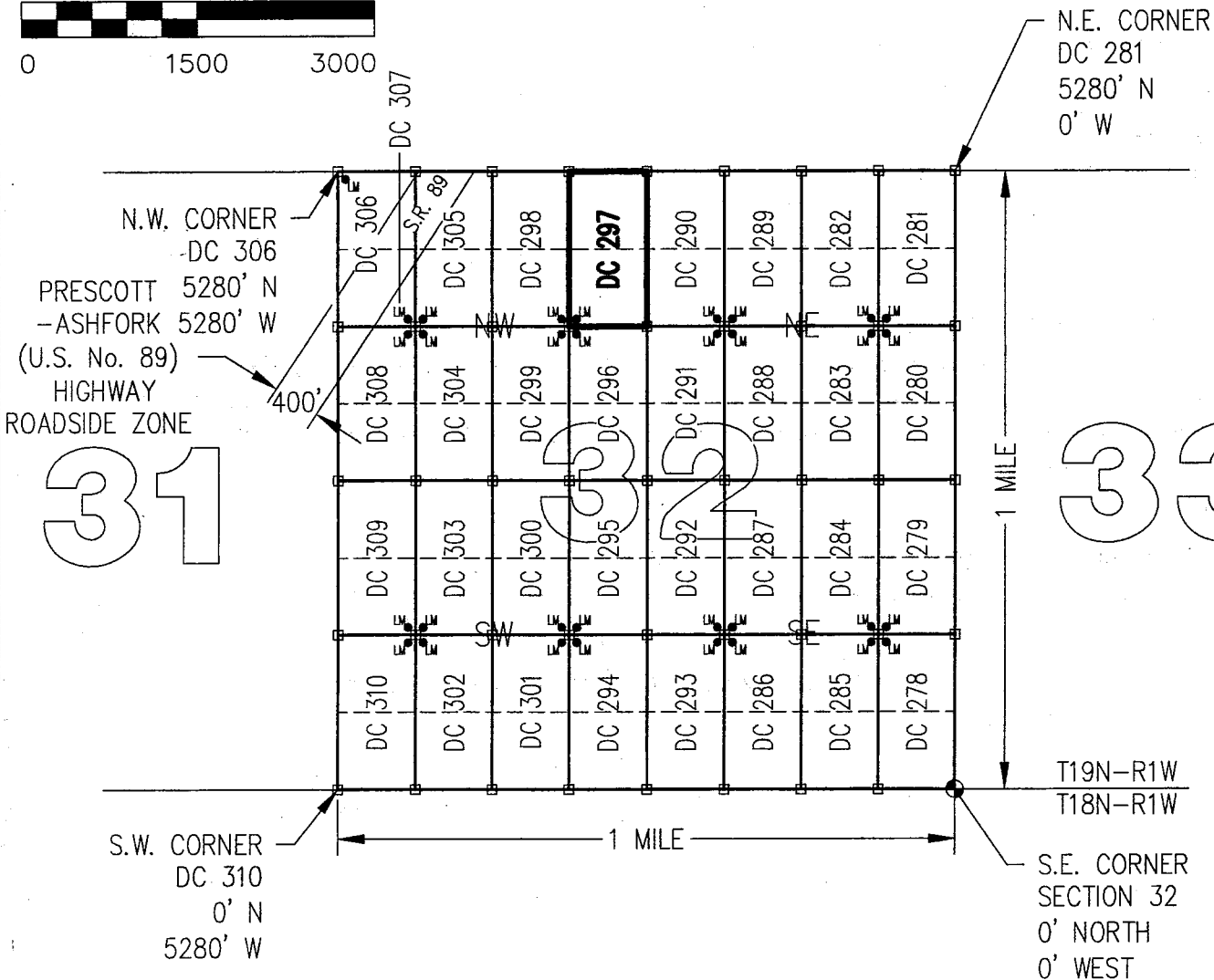
SE1/4, NE1/4, NW1/4 OF SECTION 32

T19N-R1W, G&SRM, YAVAPAI COUNTY, AZ

SCALE 1"=1500' ALL CLAIMS ARE 1320' IN LENGTH & 660' IN WIDTH



0 1500 3000



CLAIM ACREAGE = 20 +/- ACRES

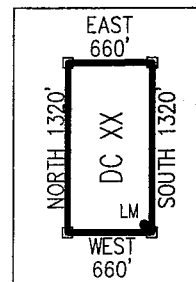
□ INDICATES CORNER OF PLACER CLAIM.
 SET 2"x2"x5' WOODEN POST (TYPICAL).

LM ● INDICATES LOCATION MONUMENT. SET 2"x2"x5' WOODEN
 POST (INSIDE THE PLACER CLAIM) 4' by 4' FROM A
 CORNER POST WITH A PLASTIC BOTTLE ATTACHED
 CONTAINING THE LOCATION NOTICE (TYPICAL).

LOCATORS: DRAKE CEMENT, LLC 5745
 N Scottsdale Rd, Suite B-110,
 Scottsdale, AZ 85250

TYPICAL CLAIM DETAIL

(NOT TO SCALE)




29527752

Return to:
Mr. Marc A. Marra, Esq.
Fennemore Craig, P.C.
2394 E Camelback Rd, Suite 600
Phoenix AZ 85016-3429



**LOCATION NOTICE FOR PLACER MINING CLAIM
STATE OF ARIZONA, COUNTY OF YAVAPAI**

NOTICE IS HEREBY GIVEN that the **DC 298** Placer Mining claim has been located by:
DRAKE CEMENT, LLC
whose current mailing address is: 5745 N Scottsdale Rd,
Suite B-110, Scottsdale, AZ 85250



RECEIVED
YAVAPAI STATE OFFICE

This Placer mining claim consists of approximately **20** acres.

The general course of this claim is **North to South** and it is situated in the Puntenney Mining District, Yavapai County, Arizona. This claim is **1320** feet in length and **660** feet in width. This claim is marked by five monuments, constructed of 2" x 2" wood posts extending 4' above the ground, one at each corner and one at the location monument for this claim.

The location monument on which this Location Notice is posted is situated within:

Section 32, Township 19 North, Range 1 West, Gila and Salt River Meridian, Yavapai County, Arizona.

The location monument is set inside the **Southeast** corner of this claim, approximately 4' **West** of the **East** line of the claim and 4' **North** of the **South** line of the claim.

This claim encompasses the following Quarter Section(s), Section(s), Township(s) and Range(s):

NW ¼, NE ¼, NW ¼ &

SW ¼, NE ¼, NW ¼,


Section 32, T19N-R1W, G&SRM, Yavapai County, Arizona.

Depicted on the attached claim map.

THE SOUTHEAST CORNER OF THIS CLAIM IS 3960'± NORTH & 3300'± WEST OF THE SOUTHEAST CORNER OF SECTION 32, T19N-R1W.

Located, dated and posted on the ground this 1ST day of March, 2016.

Drake Cement, LLC (Owner)

By: 
Jody A. Stone, RLS (Agent)

RECEIVED
YAVAPAI STATE OFFICE
2016 APR 26 P 1:46
PHOENIX, ARIZONA

ANCI37153

"DC 298"

PLACER MINING CLAIM

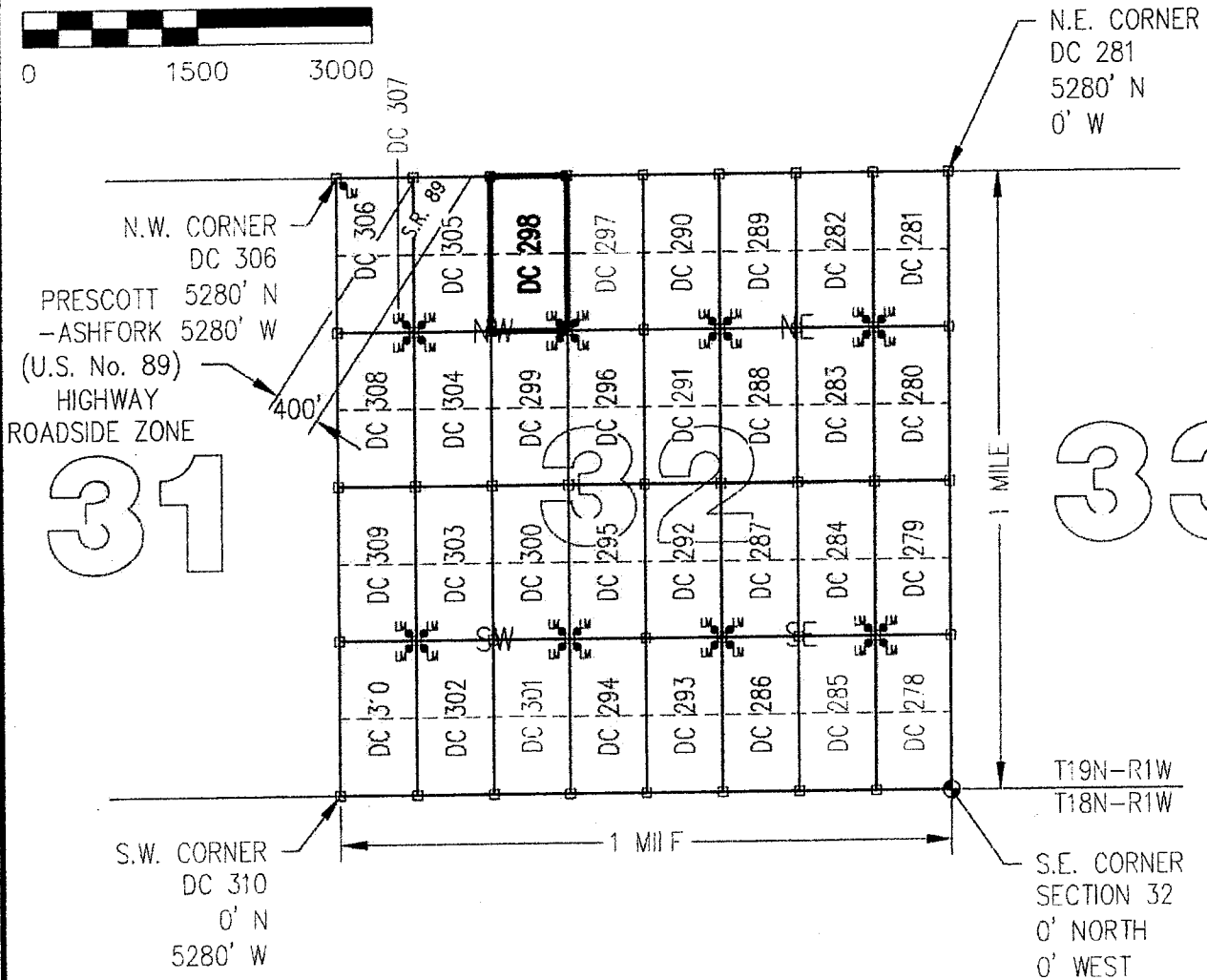

NW1/4, NE1/4, NW1/4

&

SW1/4, NE1/4, NW1/4 OF SECTION 32

T19N-R1W, G&SRM, YAVAPAI COUNTY, AZ

SCALE 1"=1500' ALL CLAIMS ARE 1320' IN LENGTH & 660' IN WIDTH



CLAIM ACREAGE = 20 +/- ACRES

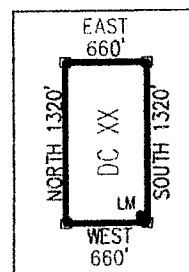
□ INDICATES CORNER OF PLACER CLAIM.
 SET 2"x2"x5' WOODEN POST (TYPICAL).

LM● INDICATES LOCATION MONUMENT. SET 2"x2"x5' WOODEN POST (INSIDE THE PLACER CLAIM) 4' by 4' FROM A CORNER POST WITH A PLASTIC BOTTLE ATTACHED CONTAINING THE LOCATION NOTICE (TYPICAL).

LOCATORS: DRAKE CEMENT, LLC 5745
 N Scottsdale Rd, Suite B-110,
 Scottsdale, AZ 85250

TYPICAL CLAIM DETAIL

(NOT TO SCALE)




ANCH 37753

Return to:
Mr. Marc A. Marra, Esq.
Fennemore Craig, P.C.
2394 E Camelback Rd, Suite 600
Phoenix AZ 85016-3429

**LOCATION NOTICE FOR PLACER MINING CLAIM
STATE OF ARIZONA, COUNTY OF YAVAPAI**

NOTICE IS HEREBY GIVEN that the **DC 298** Placer Mining claim has been located by:
DRAKE CEMENT, LLC
whose current mailing address is: 5745 N Scottsdale Rd,
Suite B-110, Scottsdale, AZ 85250



This Placer mining claim consists of approximately **20** acres.

The general course of this claim is **North to South** and it is situated in the Puntteney Mining District, Yavapai County, Arizona. This claim is **1320** feet in length and **660** feet in width. This claim is marked by five monuments, constructed of 2" x 2" wood posts extending 4' above the ground, one at each corner and one at the location monument for this claim.

The location monument on which this Location Notice is posted is situated within:

Section 32, Township 19 North, Range 1 West, Gila and Salt River Meridian, Yavapai County, Arizona.

The location monument is set inside the **Southeast** corner of this claim, approximately 4' **West** of the **East** line of the claim and 4' **North** of the **South** line of the claim.

This claim encompasses the following Quarter Section(s), Section(s), Township(s) and Range(s):

NW ¼, NE ¼, NW ¼ &

SW ¼, NE ¼, NW ¼,

Section 32, T19N-R1W, G&SRM, Yavapai County, Arizona.


Depicted on the attached claim map.

THE SOUTHEAST CORNER OF THIS CLAIM IS 3960'± NORTH & 3300'± WEST OF THE SOUTHEAST CORNER OF SECTION 32, T19N-R1W.

Located, dated and posted on the ground this 1ST day of March, 2016.

Drake Cement, LLC (Owner)

By:


Jody A. Stone, RLS (Agent)

AH0437153

"DC 298"

PLACER MINING CLAIM

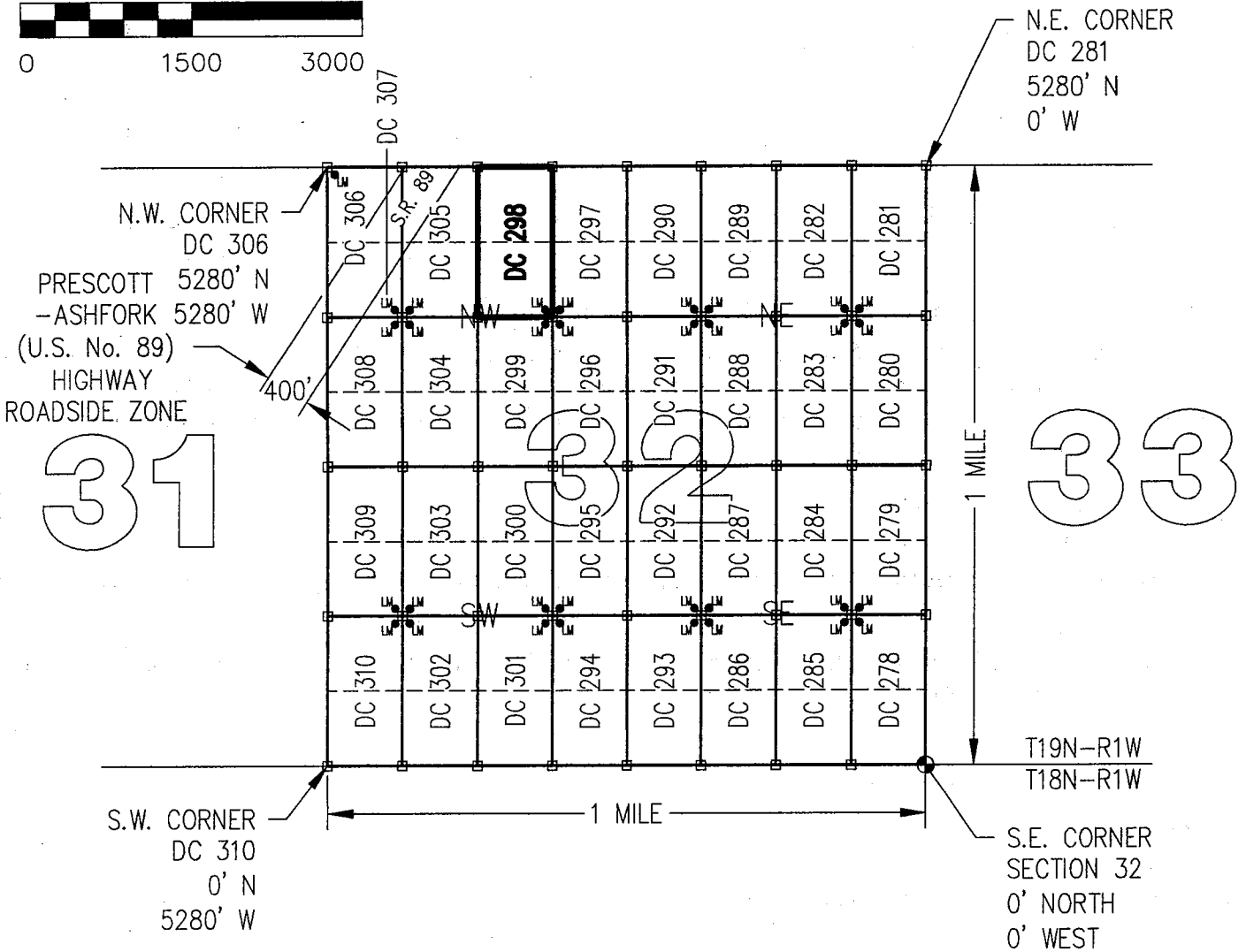
NW1/4 , NE1/4 , NW1/4

&

SW1/4 , NE1/4 , NW1/4 OF SECTION 32

T19N-R1W, G&SRM, YAVAPAI COUNTY, AZ

SCALE 1"=1500' ALL CLAIMS ARE 1320' IN LENGTH & 660' IN WIDTH



CLAIM ACREAGE = 20 +/- ACRES

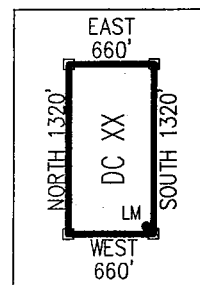
□ INDICATES CORNER OF PLACER CLAIM.
SET 2"x2"x5' WOODEN POST (TYPICAL).

LM● INDICATES LOCATION MONUMENT. SET 2"x2"x5' WOODEN POST (INSIDE THE PLACER CLAIM) 4' by 4' FROM A CORNER POST WITH A PLASTIC BOTTLE ATTACHED CONTAINING THE LOCATION NOTICE (TYPICAL).

LOCATORS: DRAKE CEMENT, LLC 5745
N Scottsdale Rd, Suite B-110,
Scottsdale, AZ 85250

TYPICAL CLAIM DETAIL

(NOT TO SCALE)




35113131V

Return to:
Mr. Marc A. Marra, Esq.
Fennemore Craig, P.C.
2394 E Camelback Rd, Suite 600
Phoenix AZ 85016-3429



**LOCATION NOTICE FOR PLACER MINING CLAIM
STATE OF ARIZONA, COUNTY OF YAVAPAI**

NOTICE IS HEREBY GIVEN that the **DC 299** Placer Mining claim has been located by:
DRAKE CEMENT, LLC
whose current mailing address is: 5745 N Scottsdale Rd,
Suite B-110, Scottsdale, AZ 85250



RECEIVED
PLM AZ STATE OFFICE

This Placer mining claim consists of approximately **20** acres.

The general course of this claim is **North to South** and it is situated in the Puntteney Mining District, Yavapai County, Arizona. This claim is **1320** feet in length and **660** feet in width. This claim is marked by five monuments, constructed of 2" x 2" wood posts extending 4' above the ground, one at each corner and one at the location monument for this claim.

The location monument on which this Location Notice is posted is situated within:

Section 32, Township 19 North, Range 1 West, Gila and Salt River Meridian, Yavapai County, Arizona.

The location monument is set inside the **Northeast** corner of this claim, approximately 4' **West** of the **East** line of the claim and 4' **South** of the **North** line of the claim.

This claim encompasses the following Quarter Section(s), Section(s), Township(s) and Range(s):

NW ¼, SE ¼, NW ¼ &

SW ¼, SE ¼, NW ¼,


Section 32, T19N-R1W, G&SRM, Yavapai County, Arizona.

Depicted on the attached claim map.

THE SOUTHEAST CORNER OF THIS CLAIM IS 2640'± NORTH & 3300'± WEST OF THE SOUTHEAST CORNER OF SECTION 32, T19N-R1W.

Located, dated and posted on the ground this 1ST day of March, 2016.

Drake Cement, LLC (Owner)

By: 
Jody A. Stone, RLS (Agent)

YAVAPAI COUNTY, ARIZONA

2016 APR 26 P 1:46

RECEIVED
PLM AZ STATE OFFICE

AMC437154

"DC 299"

PLACER MINING CLAIM

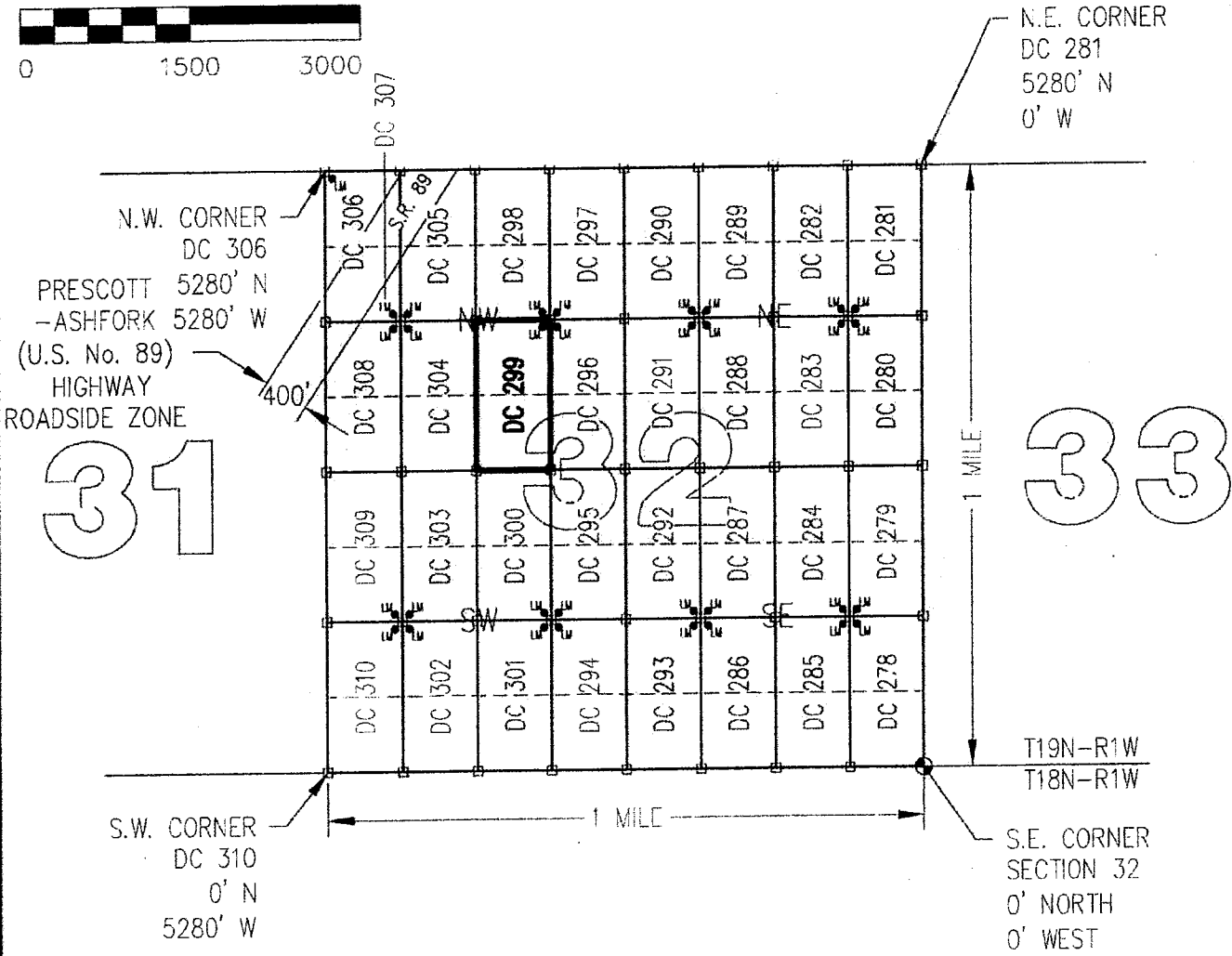

NW1/4, SE1/4, NW1/4

&

SW1/4, SE1/4, NW1/4 OF SECTION 32

T19N-R1W, G&SRM, YAVAPAI COUNTY, AZ

SCALE 1"=1500' ALL CLAIMS ARE 1320' IN LENGTH & 660' IN WIDTH



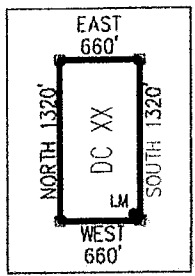
CLAIM ACREAGE = 20 +/- ACRES

□ INDICATES CORNER OF PLACER CLAIM.
 SET 2"x2"x5' WOODEN POST (TYPICAL).

LM● INDICATES LOCATION MONUMENT. SET 2"x2"x5' WOODEN POST (INSIDE THE PLACER CLAIM) 4' by 4' FROM A CORNER POST WITH A PLASTIC BOTTLE ATTACHED CONTAINING THE LOCATION NOTICE (TYPICAL).

LOCATORS: DRAKE CEMENT, LLC 5745
 N Scottsdale Rd, Suite B-110,
 Scottsdale, AZ 85250

TYPICAL CLAIM DETAIL
 (NOT TO SCALE)



ANCL 37754

Return to:
Mr. Marc A. Marra, Esq.
Fennemore Craig, P.C.
2394 E Camelback Rd, Suite 600
Phoenix AZ 85016-3429

**LOCATION NOTICE FOR PLACER MINING CLAIM
STATE OF ARIZONA, COUNTY OF YAVAPAI**

NOTICE IS HEREBY GIVEN that the **DC 299** Placer Mining claim has been located by:
DRAKE CEMENT, LLC
whose current mailing address is: 5745 N Scottsdale Rd,
Suite B-110, Scottsdale, AZ 85250

BLM
Date
Stamp

2016 APR - 7 A 11: 09
PHOENIX, ARIZONA

RECEIVED
BLM AZ STATE OFFICE

This Placer mining claim consists of approximately **20** acres.
The general course of this claim is **North to South** and it is situated in the Puntenney Mining District, Yavapai County, Arizona. This claim is **1320** feet in length and **660** feet in width. This claim is marked by five monuments, constructed of 2" x 2" wood posts extending 4' above the ground, one at each corner and one at the location monument for this claim.

The location monument on which this Location Notice is posted is situated within:
Section 32, Township 19 North, Range 1 West, Gila and Salt River Meridian, Yavapai County, Arizona.

The location monument is set inside the **Northeast** corner of this claim, approximately 4' **West** of the **East** line of the claim and 4' **South** of the **North** line of the claim.

This claim encompasses the following Quarter Section(s), Section(s), Township(s) and Range(s):
**NW ¼, SE ¼, NW ¼ &
SW ¼, SE ¼, NW ¼,
Section 32, T19N-R1W, G&SRM, Yavapai County, Arizona.**

Depicted on the attached claim map.

THE SOUTHEAST CORNER OF THIS CLAIM IS 2640'± NORTH & 3300'± WEST OF THE SOUTHEAST CORNER OF SECTION 32, T19N-R1W.

Located, dated and posted on the ground this 1ST day of March, 2016.

Drake Cement, LLC (Owner)

By: 
Jody A. Stone, RLS (Agent)

AMC437754

"DC 299"

PLACER MINING CLAIM

NW1/4 , SE1/4 , NW1/4

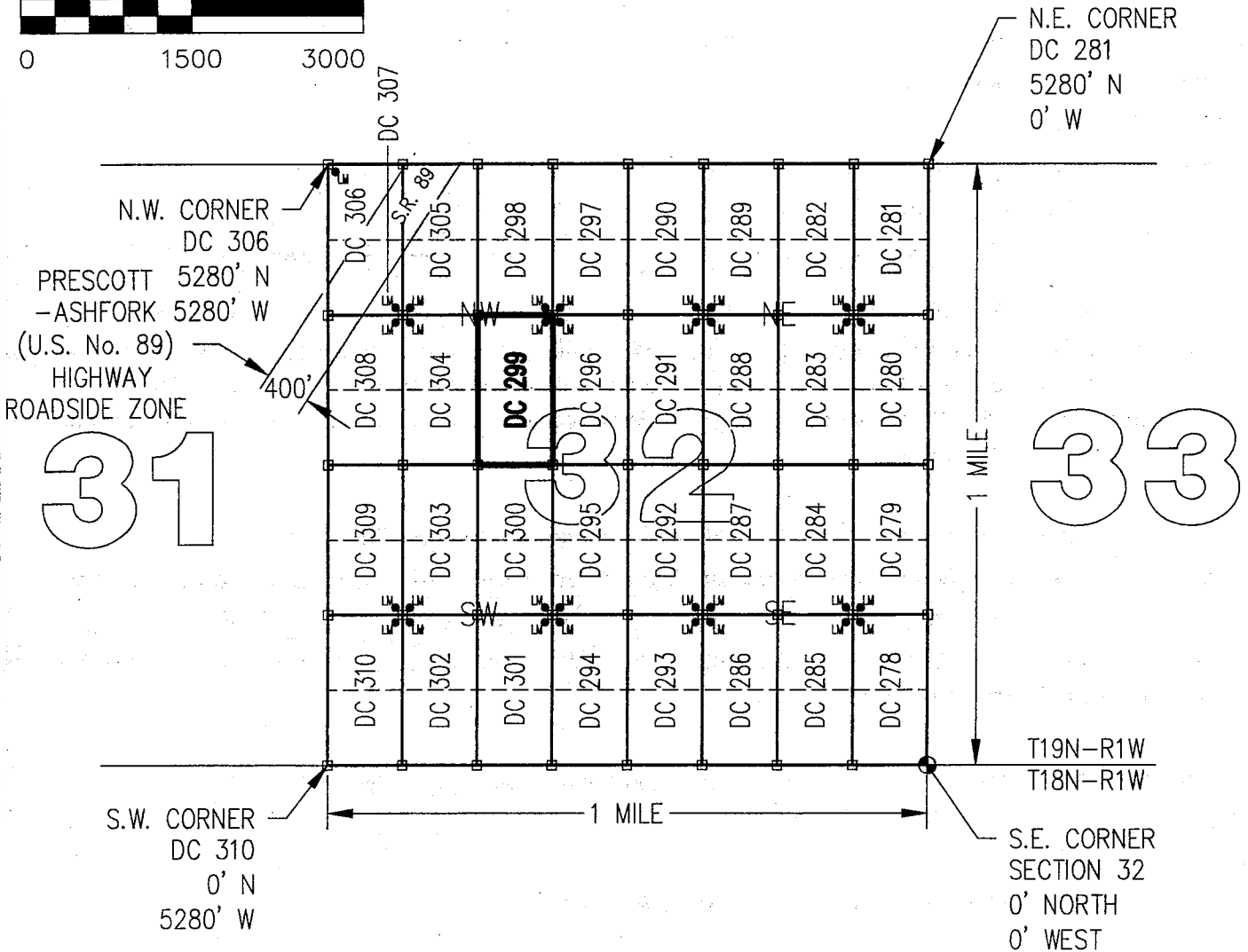
&

SW1/4 , SE1/4 , NW1/4 OF SECTION 32

T19N-R1W, G&SRM, YAVAPAI COUNTY, AZ



SCALE 1"=1500' ALL CLAIMS ARE 1320' IN LENGTH & 660' IN WIDTH



CLAIM ACREAGE = 20 +/- ACRES

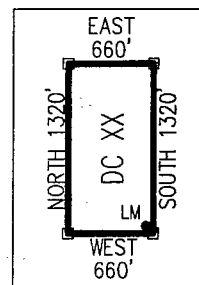
□ INDICATES CORNER OF PLACER CLAIM.
SET 2"x2"x5' WOODEN POST (TYPICAL).

LM ● INDICATES LOCATION MONUMENT. SET 2"x2"x5' WOODEN POST (INSIDE THE PLACER CLAIM) 4' by 4' FROM A CORNER POST WITH A PLASTIC BOTTLE ATTACHED CONTAINING THE LOCATION NOTICE (TYPICAL).

LOCATORS: DRAKE CEMENT, LLC 5745
N Scottsdale Rd, Suite B-110,
Scottsdale, AZ 85250

TYPICAL CLAIM DETAIL

(NOT TO SCALE)




ANCL 37754

Return to:
Mr. Marc A. Marra, Esq.
Fennemore Craig, P.C.
2394 E Camelback Rd, Suite 600
Phoenix AZ 85016-3429



**LOCATION NOTICE FOR PLACER MINING CLAIM
STATE OF ARIZONA, COUNTY OF YAVAPAI**

NOTICE IS HEREBY GIVEN that the **DC 300** Placer Mining claim has been located by:
DRAKE CEMENT, LLC
whose current mailing address is: 5745 N Scottsdale Rd,
Suite B-110, Scottsdale, AZ 85250



RECEIVED
BLM AZ STATE OFFICE

This Placer mining claim consists of approximately **20** acres.

The general course of this claim is **North to South** and it is situated in the Puntteney Mining District, Yavapai County, Arizona. This claim is **1320** feet in length and **660** feet in width. This claim is marked by five monuments, constructed of 2" x 2" wood posts extending 4' above the ground, one at each corner and one at the location monument for this claim.

The location monument on which this Location Notice is posted is situated within:

Section 32, Township 19 North, Range 1 West, Gila and Salt River Meridian, Yavapai County, Arizona.

The location monument is set inside the **Southeast** corner of this claim, approximately 4' **West** of the **East** line of the claim and 4' **North** of the **South** line of the claim.

This claim encompasses the following Quarter Section(s), Section(s), Township(s) and Range(s):

NW ¼, NE ¼, SW ¼ &

SW ¼, NE ¼, SW ¼,

Section 32, T19N-R1W, G&SRM, Yavapai County, Arizona.

Depicted on the attached claim map.

THE SOUTHEAST CORNER OF THIS CLAIM IS 1320'± NORTH & 3300'± WEST OF THE SOUTHEAST CORNER OF SECTION 32, T19N-R1W.

Located, dated and posted on the ground this 1ST day of March, 2016.

Drake Cement, LLC (Owner)

By: 
Jody A. Stone, RLS (Agent)

RECEIVED
BLM AZ STATE OFFICE
2016 APR 26 P 1:46
YAVAPAI, ARIZONA

AMC 437755

"DC 300"

PLACER MINING CLAIM

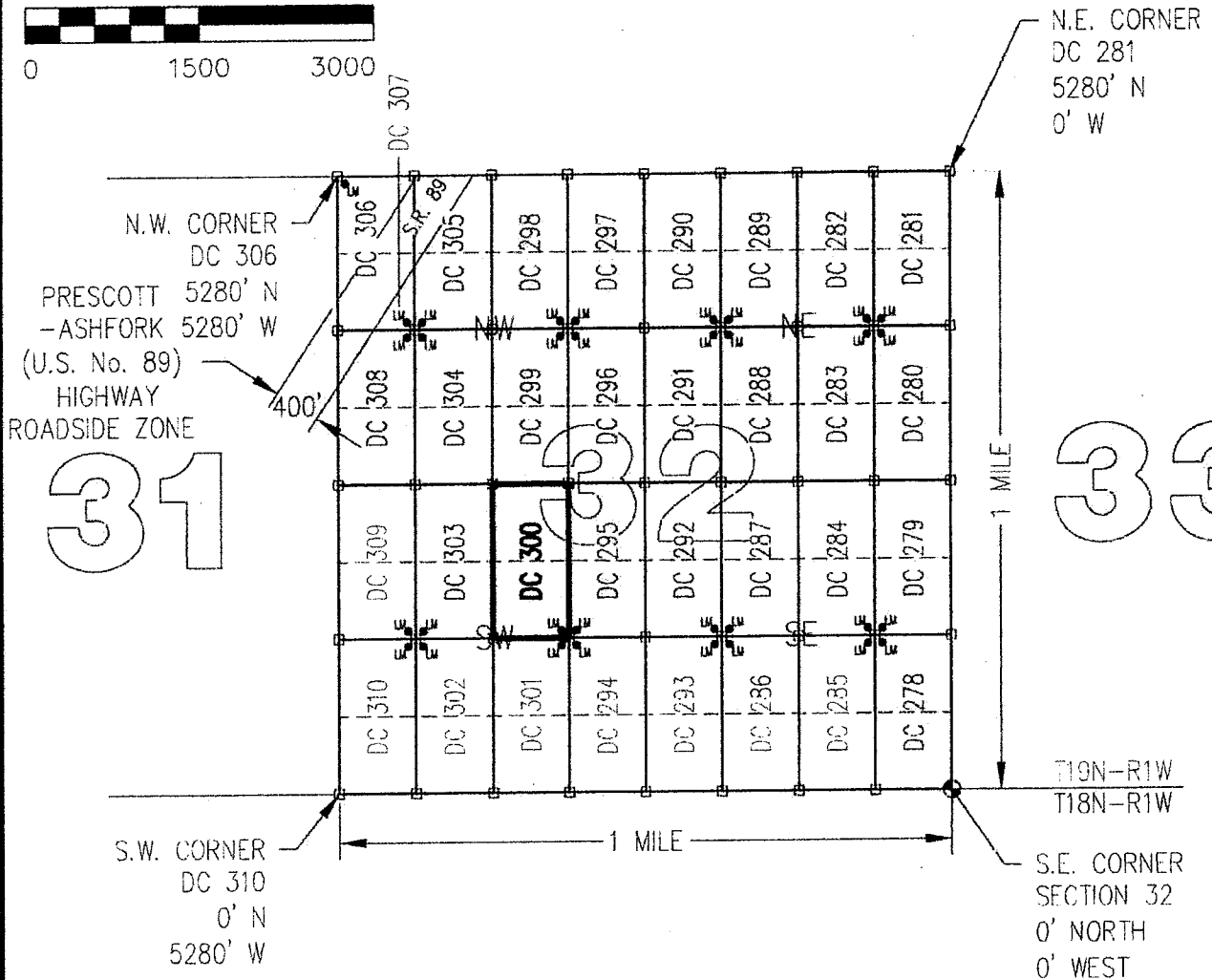
NW1/4, NE1/4, SW1/4

&

SW1/4, NE1/4, SW1/4 OF SECTION 32

T19N-R1W, G&SRM, YAVAPAI COUNTY, AZ

SCALE 1"=1500' ALL CLAIMS ARE 1320' IN LENGTH & 660' IN WIDTH



CLAIM ACREAGE = 20 +/- ACRES

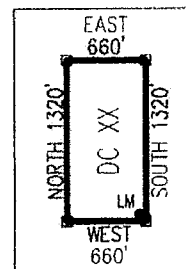
□ INDICATES CORNER OF PLACER CLAIM.
SET 2"x2"x5' WOODEN POST (TYPICAL).

LM ● INDICATES LOCATION MONUMENT. SET 2"x2"x5' WOODEN POST (INSIDE THE PLACER CLAIM) 4' by 4' FROM A CORNER POST WITH A PLASTIC BOTTLE ATTACHED CONTAINING THE LOCATION NOTICE (TYPICAL).

LOCATORS: DRAKE CEMENT, LLC 5745
N Scottsdale Rd, Suite B-110,
Scottsdale, AZ 85250

TYPICAL CLAIM DETAIL

(NOT TO SCALE)



ANCU37155

Return to:
Mr. Marc A. Marra, Esq.
Fennemore Craig, P.C.
2394 E Camelback Rd, Suite 600
Phoenix AZ 85016-3429

**LOCATION NOTICE FOR PLACER MINING CLAIM
STATE OF ARIZONA, COUNTY OF YAVAPAI**

NOTICE IS HEREBY GIVEN that the **DC 300** Placer Mining claim has been located by:
DRAKE CEMENT, LLC
whose current mailing address is: 5745 N Scottsdale Rd,
Suite B-110, Scottsdale, AZ 85250

BLM
Date
Stamp

2016 APR - 7 A 11: 09
PHOENIX, ARIZONA

RECEIVED
BLM AZ STATE OFFICE

This Placer mining claim consists of approximately **20** acres.

The general course of this claim is **North to South** and it is situated in the Puntenney Mining District, Yavapai County, Arizona. This claim is **1320** feet in length and **660** feet in width. This claim is marked by five monuments, constructed of 2" x 2" wood posts extending 4' above the ground, one at each corner and one at the location monument for this claim.

The location monument on which this Location Notice is posted is situated within:

Section 32, Township 19 North, Range 1 West, Gila and Salt River Meridian, Yavapai County, Arizona.

The location monument is set inside the **Southeast** corner of this claim, approximately 4' **West** of the **East** line of the claim and 4' **North** of the **South** line of the claim.

This claim encompasses the following Quarter Section(s), Section(s), Township(s) and Range(s):

NW ¼, NE ¼, SW ¼ &

SW ¼, NE ¼, SW ¼,


Section 32, T19N-R1W, G&SRM, Yavapai County, Arizona.

Depicted on the attached claim map.

THE SOUTHEAST CORNER OF THIS CLAIM IS 1320'± NORTH & 3300'± WEST OF THE SOUTHEAST CORNER OF SECTION 32, T19N-R1W.

Located, dated and posted on the ground this 1ST day of March, 2016.

Drake Cement, LLC (Owner)

By: 
Jody A. Stone, RLS (Agent)

AMC437755

"DC 300"

PLACER MINING CLAIM

NW1/4, NE1/4, SW1/4

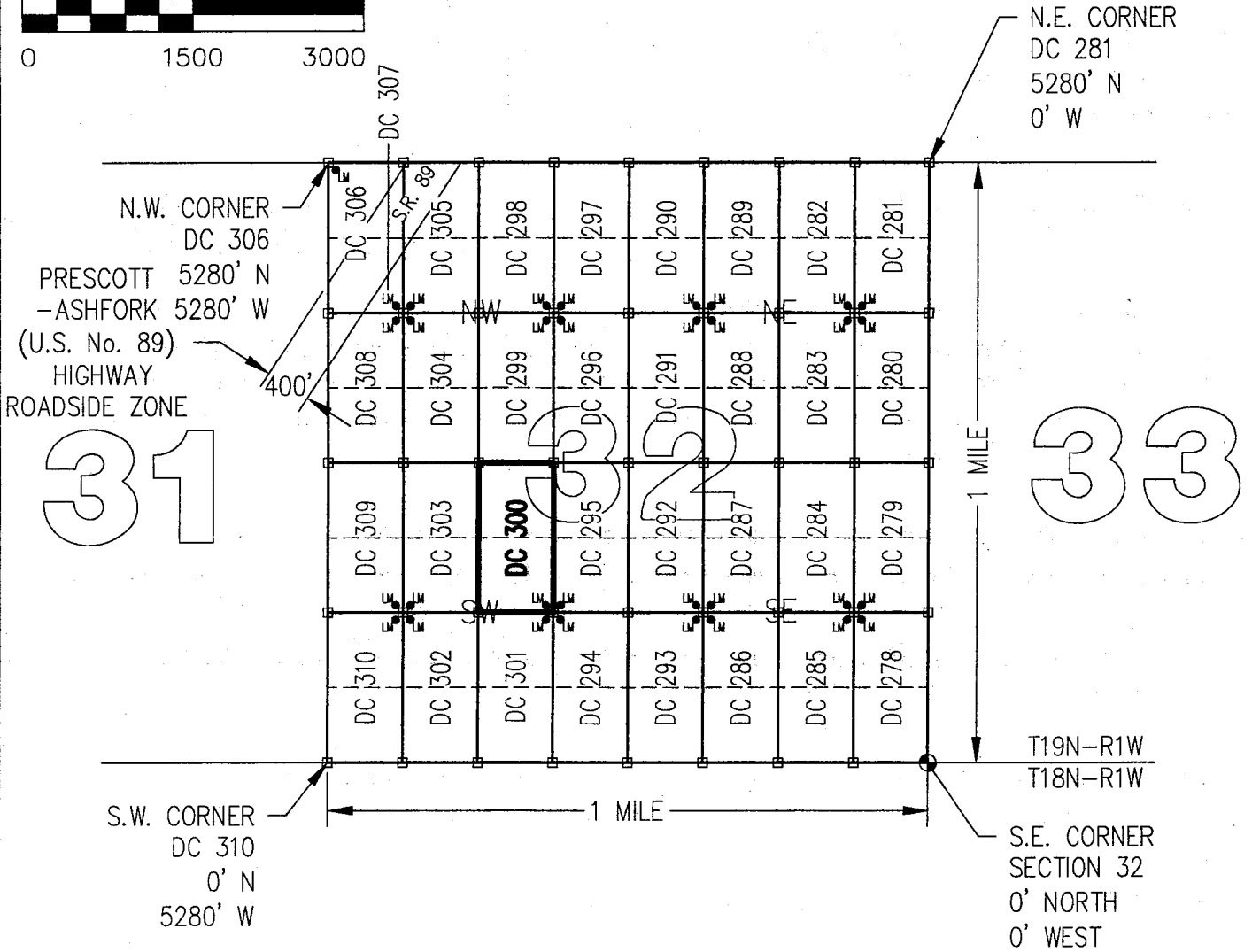
&

SW1/4, NE1/4, SW1/4 OF SECTION 32

T19N-R1W, G&SRM, YAVAPAI COUNTY, AZ



SCALE 1"=1500' ALL CLAIMS ARE 1320' IN LENGTH & 660' IN WIDTH



CLAIM ACREAGE = 20 +/- ACRES

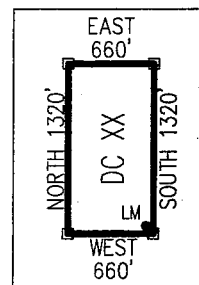
□ INDICATES CORNER OF PLACER CLAIM.
SET 2"x2"x5' WOODEN POST (TYPICAL).

LM ● INDICATES LOCATION MONUMENT. SET 2"x2"x5' WOODEN POST (INSIDE THE PLACER CLAIM) 4' by 4' FROM A CORNER POST WITH A PLASTIC BOTTLE ATTACHED CONTAINING THE LOCATION NOTICE (TYPICAL).

LOCATORS: DRAKE CEMENT, LLC 5745
N Scottsdale Rd, Suite B-110,
Scottsdale, AZ 85250

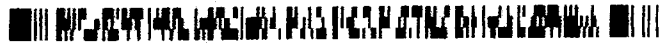
TYPICAL CLAIM DETAIL

(NOT TO SCALE)




ANCU37755

Return to:
Mr. Marc A. Marra, Esq.
Fennemore Craig, P.C.
2394 E Camelback Rd, Suite 600
Phoenix AZ 85016-3429



**LOCATION NOTICE FOR PLACER MINING CLAIM
STATE OF ARIZONA, COUNTY OF YAVAPAI**

NOTICE IS HEREBY GIVEN that the **DC 301** Placer Mining claim has been located by:
DRAKE CEMENT, LLC
whose current mailing address is: 5745 N Scottsdale Rd,
Suite B-110, Scottsdale, AZ 85250



RECEIVED
YAVAPAI STATE OFFICE

This Placer mining claim consists of approximately **20** acres.

The general course of this claim is **North to South** and it is situated in the Puntteney Mining District, Yavapai County, Arizona. This claim is **1320** feet in length and **660** feet in width. This claim is marked by five monuments, constructed of 2" x 2" wood posts extending 4' above the ground, one at each corner and one at the location monument for this claim.

The location monument on which this Location Notice is posted is situated within:

Section 32, Township 19 North, Range 1 West, Gila and Salt River Meridian, Yavapai County, Arizona.

The location monument is set inside the **Northeast** corner of this claim, approximately 4' **West** of the **East** line of the claim and 4' **South** of the **North** line of the claim.

This claim encompasses the following Quarter Section(s), Section(s), Township(s) and Range(s):

NW ¼, SE ¼, SW ¼ &

SW ¼, SE ¼, SW ¼,

Section 32, T19N-R1W, G&SRM, Yavapai County, Arizona.

Depicted on the attached claim map.

THE SOUTHEAST CORNER OF THIS CLAIM IS 0'± NORTH & 3300'± WEST OF THE SOUTHEAST CORNER OF SECTION 32, T19N-R1W.

Located, dated and posted on the ground this 1ST day of March, 2016.

Drake Cement, LLC (Owner)

By: 
Jody A. Stone, RLS (Agent)

RECEIVED
YAVAPAI STATE OFFICE
2016 APR 26 P 1:46
YAVAPAI, ARIZONA

AN0437156

"DC 301"

PLACER MINING CLAIM

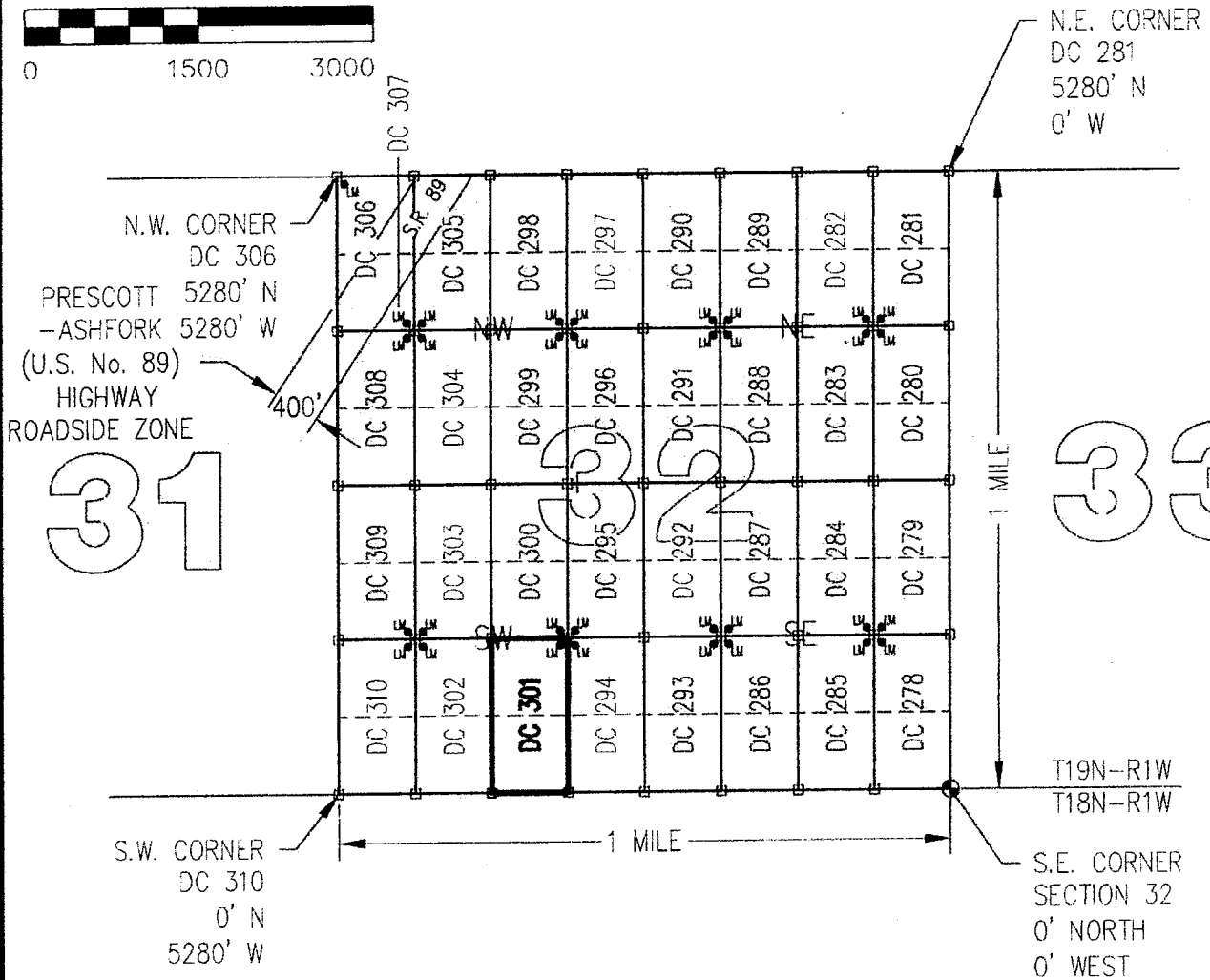


NW1/4, SE1/4, SW1/4

&

SW1/4, SE1/4, SW1/4 OF SECTION 32

T19N-R1W, G&SRM, YAVAPAI COUNTY, AZ

SCALE 1"=1500' ALL CLAIMS ARE 1320' IN LENGTH & 660' IN WIDTH



CLAIM ACREAGE = 20 +/- ACRES

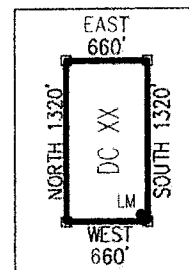
□ INDICATES CORNER OF PLACER CLAIM.
SET 2"x2"x5' WOODEN POST (TYPICAL).

LM ● INDICATES LOCATION MONUMENT. SET 2"x2"x5' WOODEN POST (INSIDE THE PLACER CLAIM) 4' by 4' FROM A CORNER POST WITH A PLASTIC BOTTLE ATTACHED CONTAINING THE LOCATION NOTICE (TYPICAL).

LOCATORS: DRAKE CEMENT, LLC 5745
N Scottsdale Rd, Suite B-110,
Scottsdale, AZ 85250

TYPICAL CLAIM DETAIL

(NOT TO SCALE)




ANCL 3775h

Return to:
Mr. Marc A. Marra, Esq.
Fennemore Craig, P.C.
2394 E Camelback Rd, Suite 600
Phoenix AZ 85016-3429

**LOCATION NOTICE FOR PLACER MINING CLAIM
STATE OF ARIZONA, COUNTY OF YAVAPAI**

NOTICE IS HEREBY GIVEN that the **DC 301** Placer Mining claim has been located by:
DRAKE CEMENT, LLC
whose current mailing address is: 5745 N Scottsdale Rd,
Suite B-110, Scottsdale, AZ 85250



RECEIVED
BLM AZ STATE OFFICE

This Placer mining claim consists of approximately **20** acres.

The general course of this claim is **North to South** and it is situated in the Puntenney Mining District, Yavapai County, Arizona. This claim is **1320** feet in length and **660** feet in width. This claim is marked by five monuments, constructed of 2" x 2" wood posts extending 4' above the ground, one at each corner and one at the location monument for this claim.

The location monument on which this Location Notice is posted is situated within:

Section 32, Township 19 North, Range 1 West, Gila and Salt River Meridian, Yavapai County, Arizona.

The location monument is set inside the **Northeast** corner of this claim, approximately 4' **West** of the **East** line of the claim and 4' **South** of the **North** line of the claim.

This claim encompasses the following Quarter Section(s), Section(s), Township(s) and Range(s):

NW ¼, SE ¼, SW ¼ &

SW ¼, SE ¼, SW ¼,

Section 32, T19N-R1W, G&SRM, Yavapai County, Arizona.

Depicted on the attached claim map.

THE SOUTHEAST CORNER OF THIS CLAIM IS 0'± NORTH & 3300'± WEST OF THE SOUTHEAST CORNER OF SECTION 32, T19N-R1W.

Located, dated and posted on the ground this 1ST day of March, 2016.

Drake Cement, LLC (Owner)

By: 
Jody A. Stone, RLS (Agent)

AMC 437756

"DC 301"

PLACER MINING CLAIM

NW1/4, SE1/4, SW1/4

&

SW1/4, SE1/4, SW1/4 OF SECTION 32

T19N-R1W, G&SRM, YAVAPAI COUNTY, AZ

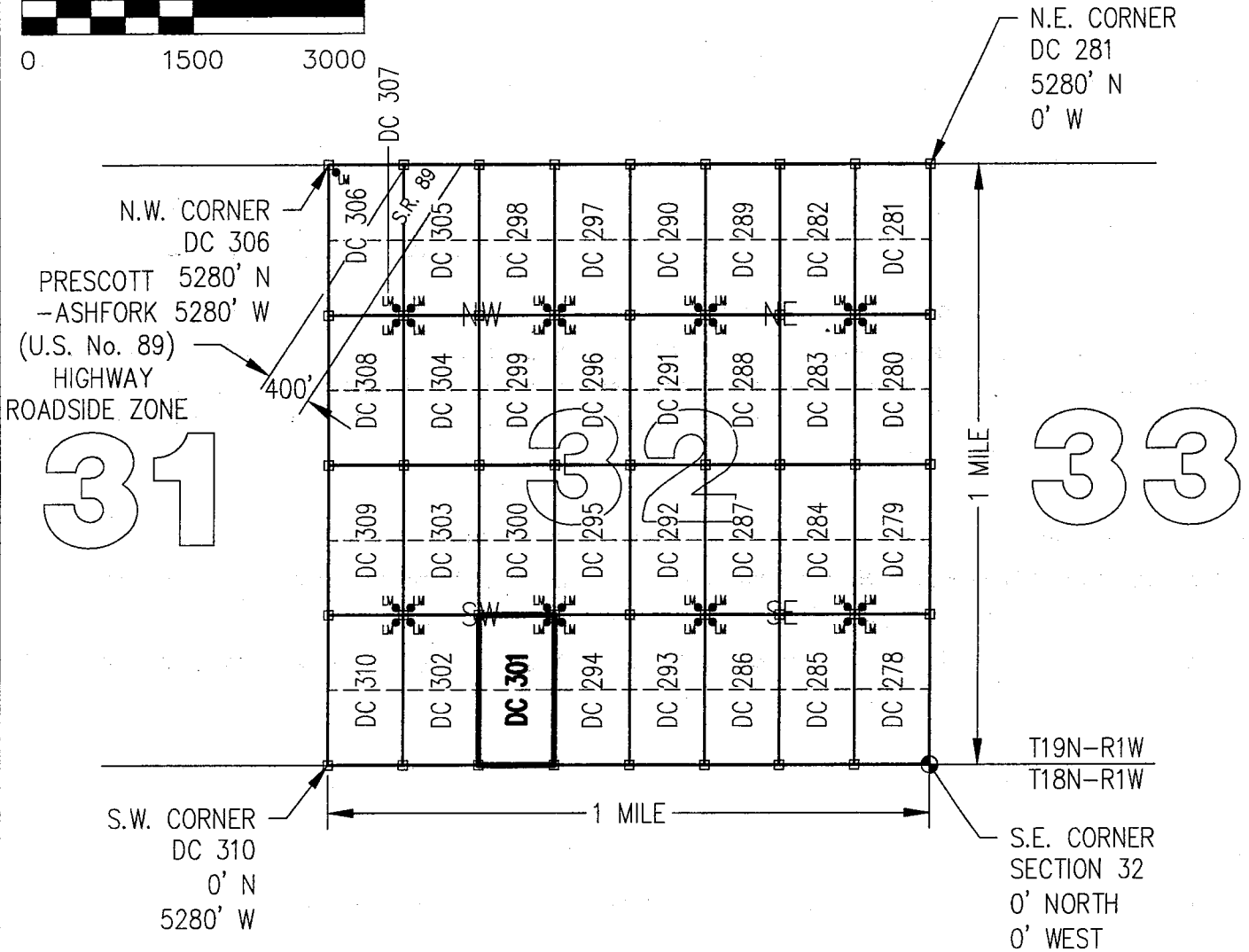
ALL CLAIMS ARE 1320' IN LENGTH & 660' IN WIDTH



SCALE 1"=1500'



0 1500 3000



CLAIM ACREAGE = 20 +/- ACRES

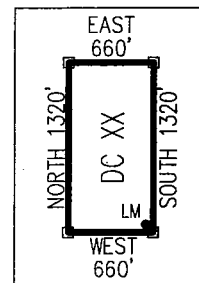
□ INDICATES CORNER OF PLACER CLAIM.
SET 2"x2"x5' WOODEN POST (TYPICAL).

LM ● INDICATES LOCATION MONUMENT. SET 2"x2"x5' WOODEN
POST (INSIDE THE PLACER CLAIM) 4' by 4' FROM A
CORNER POST WITH A PLASTIC BOTTLE ATTACHED
CONTAINING THE LOCATION NOTICE (TYPICAL).

LOCATORS: DRAKE CEMENT, LLC 5745
N Scottsdale Rd, Suite B-110,
Scottsdale, AZ 85250

TYPICAL CLAIM DETAIL

(NOT TO SCALE)




ANCH 3775b

Return to:
Mr. Marc A. Marra, Esq.
Fennemore Craig, P.C.
2394 E Camelback Rd, Suite 600
Phoenix AZ 85016-3429



**LOCATION NOTICE FOR PLACER MINING CLAIM
STATE OF ARIZONA, COUNTY OF YAVAPAI**

NOTICE IS HEREBY GIVEN that the **DC 302** Placer Mining claim has been located by:
DRAKE CEMENT, LLC
whose current mailing address is: 5745 N Scottsdale Rd,
Suite B-110, Scottsdale, AZ 85250



This Placer mining claim consists of approximately **20** acres.

The general course of this claim is **North to South** and it is situated in the Puntenney Mining District, Yavapai County, Arizona. This claim is **1320** feet in length and **660** feet in width. This claim is marked by five monuments, constructed of 2" x 2" wood posts extending 4' above the ground, one at each corner and one at the location monument for this claim.

The location monument on which this Location Notice is posted is situated within:
Section 32, Township 19 North, Range 1 West, Gila and Salt River Meridian, Yavapai County, Arizona.

The location monument is set inside the **Northwest** corner of this claim, approximately 4' **East** of the **West** line of the claim and 4' **South** of the **North** line of the claim.

This claim encompasses the following Quarter Section(s), Section(s), Township(s) and Range(s):

**NE ¼, SW ¼, SW ¼ &
SE ¼, SW ¼, SW ¼,
Section 32, T19N-R1W, G&SRM, Yavapai County, Arizona.**

Depicted on the attached claim map.

THE SOUTHEAST CORNER OF THIS CLAIM IS 0'± NORTH & 3960'± WEST OF THE SOUTHEAST CORNER OF SECTION 32, T19N-R1W.

Located, dated and posted on the ground this 1ST day of March, 2016.

Drake Cement, LLC (Owner)

By: 
Jody A. Stone, RLS (Agent)

RECEIVED
BLM AZ STATE OFFICE
2016 APR 26 P 1:46
YAVAPAI, ARIZONA

AMC437757

"DC 302"

PLACER MINING CLAIM

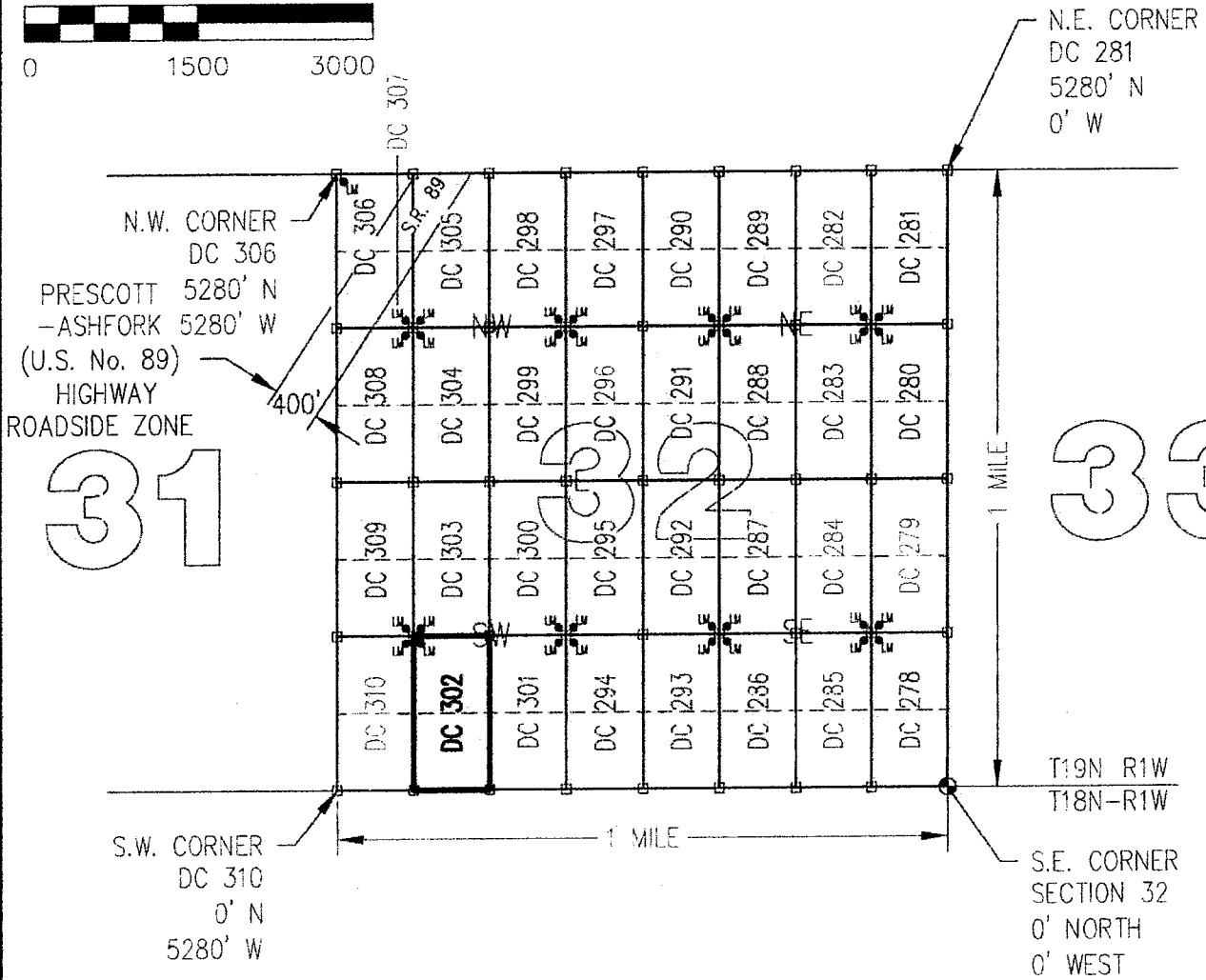
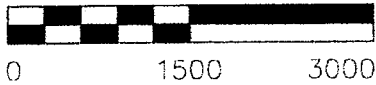
NE1/4, SW1/4, SW1/4

&

SE1/4, SW1/4, SW1/4 OF SECTION 32

T19N-R1W, G&SRM, YAVAPAI COUNTY, AZ

SCALE 1"=1500' ALL CLAIMS ARE 1320' IN LENGTH & 660' IN WIDTH



CLAIM ACREAGE = 20 +/- ACRES

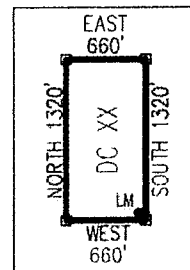
□ INDICATES CORNER OF PLACER CLAIM.
SET 2"x2"x5' WOODEN POST (TYPICAL).

LM ● INDICATES LOCATION MONUMENT. SET 2"x2"x5' WOODEN POST (INSIDE THE PLACER CLAIM) 4' by 4' FROM A CORNER POST WITH A PLASTIC BOTTLE ATTACHED CONTAINING THE LOCATION NOTICE (TYPICAL).

LOCATORS: DRAKE CEMENT, LLC 5745
N Scottsdale Rd, Suite B-110,
Scottsdale, AZ 85250

TYPICAL CLAIM DETAIL

(NOT TO SCALE)




AHC437757

Return to:
Mr. Marc A. Marra, Esq.
Fennemore Craig, P.C.
2394 E Camelback Rd, Suite 600
Phoenix AZ 85016-3429

**LOCATION NOTICE FOR PLACER MINING CLAIM
STATE OF ARIZONA, COUNTY OF YAVAPAI**

NOTICE IS HEREBY GIVEN that the **DC 302** Placer Mining claim has been located by:
DRAKE CEMENT, LLC
whose current mailing address is: 5745 N Scottsdale Rd,
Suite B-110, Scottsdale, AZ 85250



This Placer mining claim consists of approximately **20** acres.
The general course of this claim is **North to South** and it is situated in the Puntteney Mining District, Yavapai County, Arizona. This claim is **1320** feet in length and **660** feet in width. This claim is marked by five monuments, constructed of 2" x 2" wood posts extending 4' above the ground, one at each corner and one at the location monument for this claim.

The location monument on which this Location Notice is posted is situated within:
Section 32, Township 19 North, Range 1 West, Gila and Salt River Meridian, Yavapai County, Arizona.

The location monument is set inside the **Northwest** corner of this claim, approximately 4' **East** of the **West** line of the claim and 4' **South** of the **North** line of the claim.


This claim encompasses the following Quarter Section(s), Section(s), Township(s) and Range(s):
**NE ¼, SW ¼, SW ¼ &
SE ¼, SW ¼, SW ¼,
Section 32, T19N-R1W, G&SRM, Yavapai County, Arizona.**

Depicted on the attached claim map.

THE SOUTHEAST CORNER OF THIS CLAIM IS 0'± NORTH & 3960'± WEST OF THE SOUTHEAST CORNER OF SECTION 32, T19N-R1W.

Located, dated and posted on the ground this 1ST day of March, 2016.

Drake Cement, LLC (Owner)

By: 
Jody A. Stone, RLS (Agent)

AMC437757

"DC 302"

PLACER MINING CLAIM

NE1/4, SW1/4, SW1/4

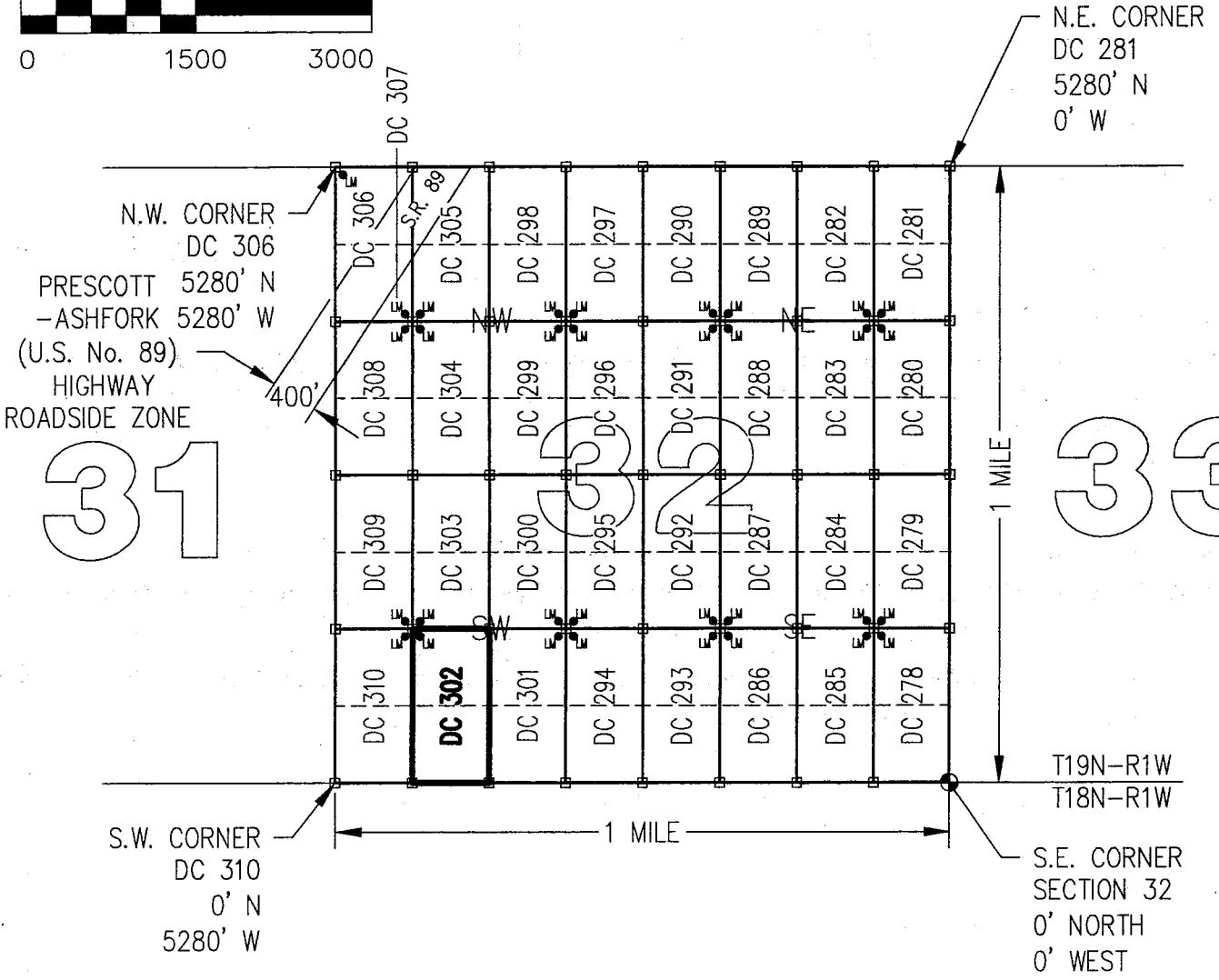
&

SE1/4, SW1/4, SW1/4 OF SECTION 32

T19N-R1W, G&SRM, YAVAPAI COUNTY, AZ



SCALE 1"=1500' ALL CLAIMS ARE 1320' IN LENGTH & 660' IN WIDTH



N.W. CORNER
DC 306
PRESCOTT
-ASHFORK 5280' N
5280' W
(U.S. No. 89)
HIGHWAY
ROADSIDE ZONE

N.E. CORNER
DC 281
5280' N
0' W

31

33

S.W. CORNER
DC 310
0' N
5280' W

T19N-R1W
T18N-R1W
S.E. CORNER
SECTION 32
0' NORTH
0' WEST

CLAIM ACREAGE = 20 +/- ACRES

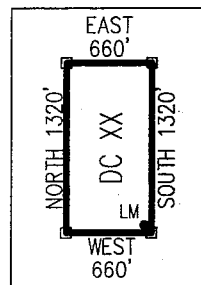
□ INDICATES CORNER OF PLACER CLAIM.
SET 2"x2"x5' WOODEN POST (TYPICAL).

LM ● INDICATES LOCATION MONUMENT. SET 2"x2"x5' WOODEN
POST (INSIDE THE PLACER CLAIM) 4' by 4' FROM A
CORNER POST WITH A PLASTIC BOTTLE ATTACHED
CONTAINING THE LOCATION NOTICE (TYPICAL).

LOCATORS: DRAKE CEMENT, LLC 5745
N Scottsdale Rd, Suite B-110,
Scottsdale, AZ 85250

TYPICAL CLAIM DETAIL

(NOT TO SCALE)




ANCL437757

Return to:
Mr. Marc A. Marra, Esq.
Fennemore Craig, P.C.
2394 E Camelback Rd, Suite 600
Phoenix AZ 85016-3429



**LOCATION NOTICE FOR PLACER MINING CLAIM
STATE OF ARIZONA, COUNTY OF YAVAPAI**

NOTICE IS HEREBY GIVEN that the **DC 303** Placer Mining claim has been located by:
DRAKE CEMENT, LLC
whose current mailing address is: 5745 N Scottsdale Rd,
Suite B-110, Scottsdale, AZ 85250



This Placer mining claim consists of approximately **20** acres.

The general course of this claim is **North to South** and it is situated in the Puntteney Mining District, Yavapai County, Arizona. This claim is **1320** feet in length and **660** feet in width. This claim is marked by five monuments, constructed of 2" x 2" wood posts extending 4' above the ground, one at each corner and one at the location monument for this claim.

The location monument on which this Location Notice is posted is situated within:

Section 32, Township 19 North, Range 1 West, Gila and Salt River Meridian, Yavapai County, Arizona.

The location monument is set inside the **Southwest** corner of this claim, approximately 4' **East** of the **West** line of the claim and 4' **North** of the **South** line of the claim.

This claim encompasses the following Quarter Section(s), Section(s), Township(s) and Range(s):

NE ¼, NW ¼, SW ¼ &

SE ¼, NW ¼, SW ¼,


Section 32, T19N-R1W, G&SRM, Yavapai County, Arizona.

Depicted on the attached claim map.

THE SOUTHEAST CORNER OF THIS CLAIM IS 1320'± NORTH & 3960'± WEST OF THE SOUTHEAST CORNER OF SECTION 32, T19N-R1W.

Located, dated and posted on the ground this 1ST day of March, 2016.

Drake Cement, LLC (Owner)

By: 
Jody A. Stone, RLS (Agent)

RECEIVED
YAVAPAI COUNTY STATE OFFICE
2016 APR 26 P 1:46
YAVAPAI, ARIZONA

AMC437758

"DC 303"

PLACER MINING CLAIM

NE1/4, NW1/4, SW1/4

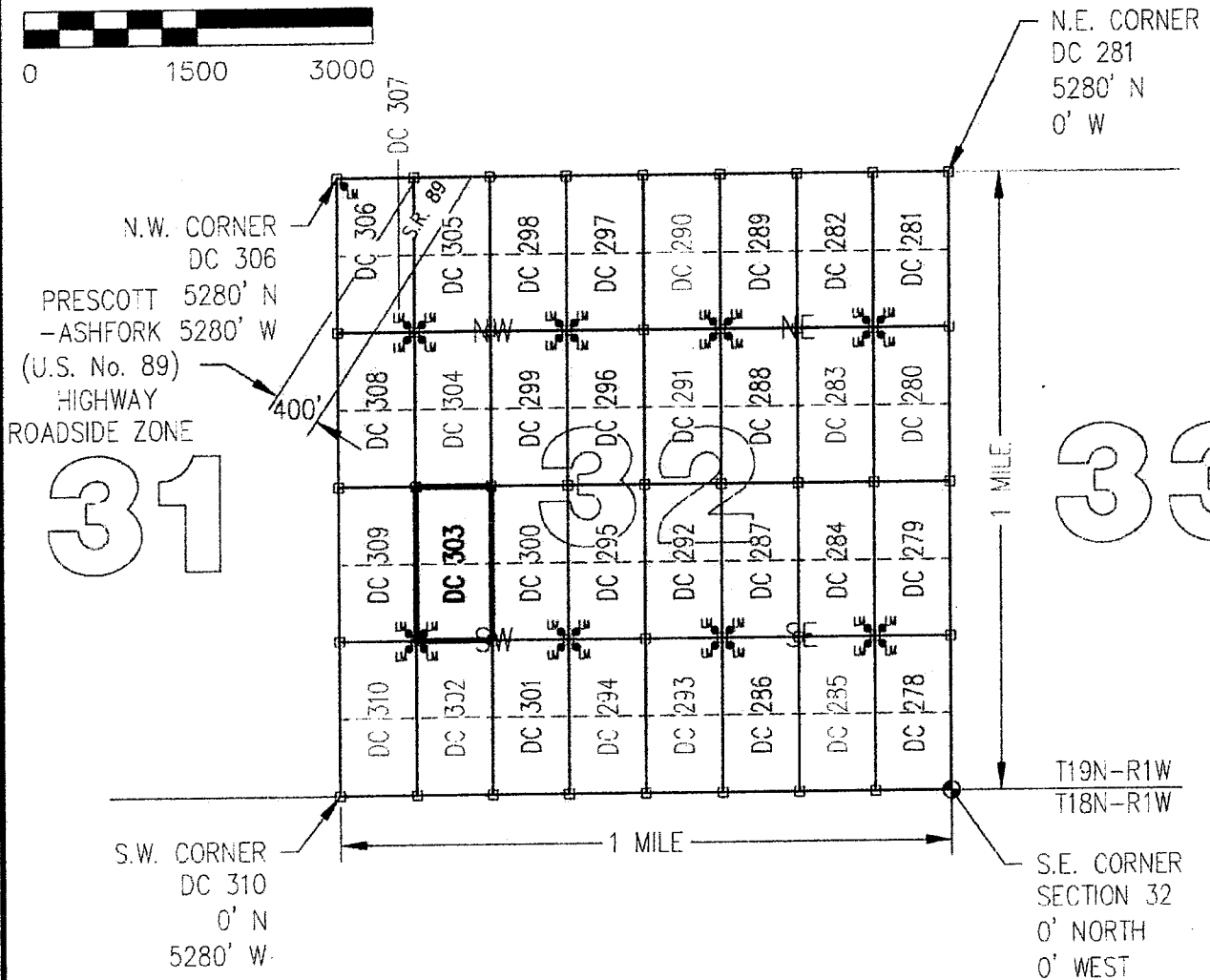

&

SE1/4, NW1/4, SW1/4 OF SECTION 32

T19N-R1W, G&SRM, YAVAPAI COUNTY, AZ



SCALE 1"=1500' ALL CLAIMS ARE 1320' IN LENGTH & 660' IN WIDTH



CLAIM ACREAGE = 20 +/- ACRES

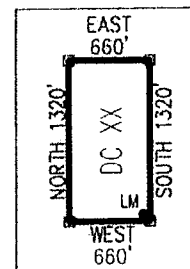
□ INDICATES CORNER OF PLACER CLAIM.
SET 2"x2"x5' WOODEN POST (TYPICAL).

LM ● INDICATES LOCATION MONUMENT. SET 2"x2"x5' WOODEN POST (INSIDE THE PLACER CLAIM) 4' by 4' FROM A CORNER POST WITH A PLASTIC BOTTLE ATTACHED CONTAINING THE LOCATION NOTICE (TYPICAL).

LOCATORS: DRAKE CEMENT, LLC 5745
N Scottsdale Rd, Suite B-110,
Scottsdale, AZ 85250

TYPICAL CLAIM DETAIL

(NOT TO SCALE)




ANCH 27758

Return to:
Mr. Marc A. Marra, Esq.
Fennemore Craig, P.C.
2394 E Camelback Rd, Suite 600
Phoenix AZ 85016-3429

**LOCATION NOTICE FOR PLACER MINING CLAIM
STATE OF ARIZONA, COUNTY OF YAVAPAI**

NOTICE IS HEREBY GIVEN that the **DC 303** Placer Mining claim has been located by:
DRAKE CEMENT, LLC
whose current mailing address is: 5745 N Scottsdale Rd,
Suite B-110, Scottsdale, AZ 85250



This Placer mining claim consists of approximately **20** acres.

The general course of this claim is **North to South** and it is situated in the Puntenney Mining District, Yavapai County, Arizona. This claim is **1320** feet in length and **660** feet in width. This claim is marked by five monuments, constructed of 2" x 2" wood posts extending 4' above the ground, one at each corner and one at the location monument for this claim.

The location monument on which this Location Notice is posted is situated within:

Section 32, Township 19 North, Range 1 West, Gila and Salt River Meridian, Yavapai County, Arizona.

The location monument is set inside the **Southwest** corner of this claim, approximately 4' **East** of the **West** line of the claim and 4' **North** of the **South** line of the claim.

This claim encompasses the following Quarter Section(s), Section(s), Township(s) and Range(s):

NE ¼, NW ¼, SW ¼ &

SE ¼, NW ¼, SW ¼,


Section 32, T19N-R1W, G&SRM, Yavapai County, Arizona.

Depicted on the attached claim map.

THE SOUTHEAST CORNER OF THIS CLAIM IS 1320'± NORTH & 3960'± WEST OF THE SOUTHEAST CORNER OF SECTION 32, T19N-R1W.

Located, dated and posted on the ground this 1ST day of March, 2016.

Drake Cement, LLC (Owner)

By: 
Jody A. Stone, RLS (Agent)

AMC437758

"DC 303"

PLACER MINING CLAIM

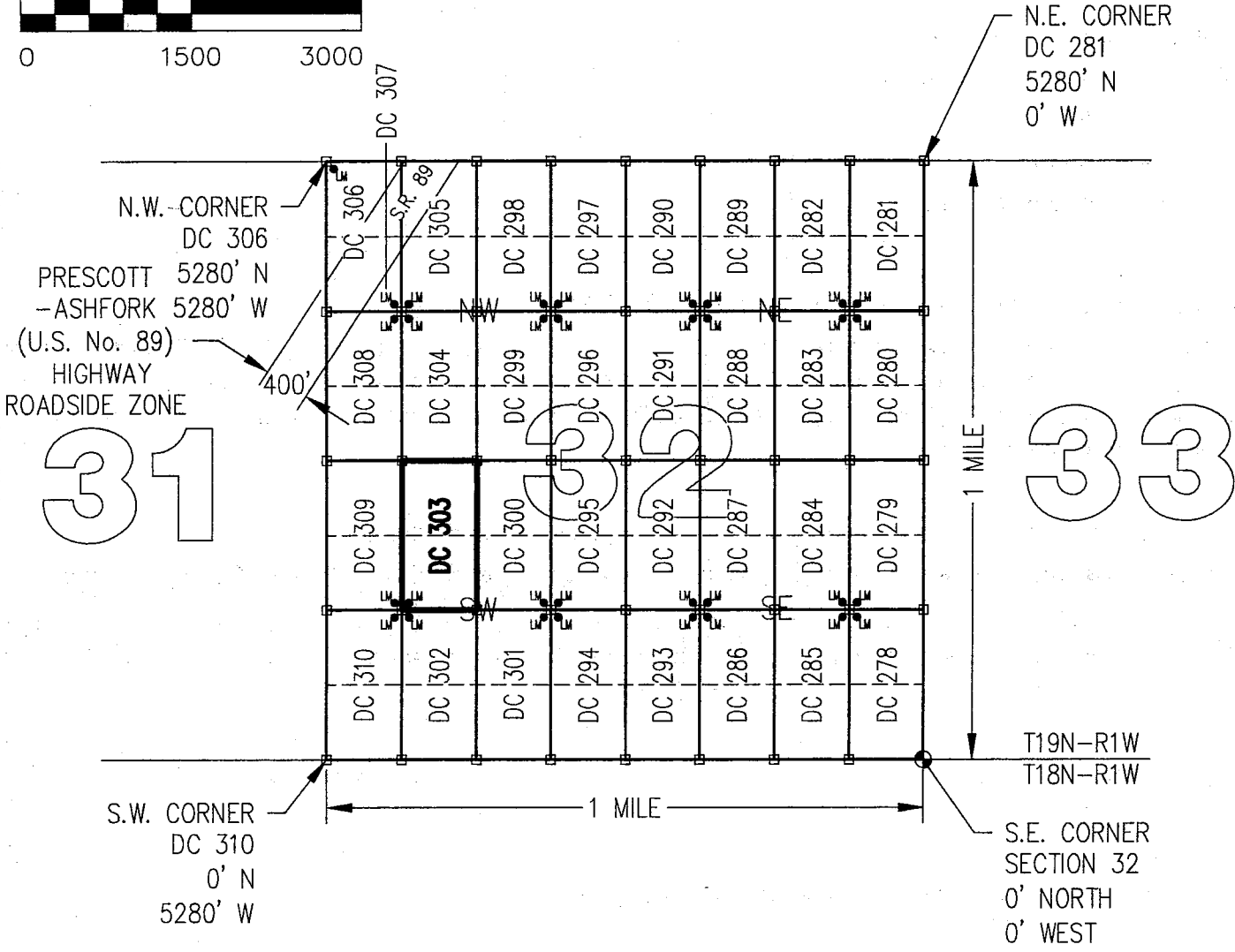
NE1/4, NW1/4, SW1/4

&

SE1/4, NW1/4, SW1/4 OF SECTION 32

T19N-R1W, G&SRM, YAVAPAI COUNTY, AZ

SCALE 1"=1500' ALL CLAIMS ARE 1320' IN LENGTH & 660' IN WIDTH



CLAIM ACREAGE = 20 +/- ACRES

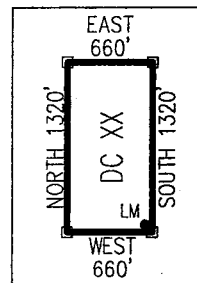
□ INDICATES CORNER OF PLACER CLAIM.
SET 2"x2"x5' WOODEN POST (TYPICAL).

LM ● INDICATES LOCATION MONUMENT. SET 2"x2"x5' WOODEN POST (INSIDE THE PLACER CLAIM) 4' by 4' FROM A CORNER POST WITH A PLASTIC BOTTLE ATTACHED CONTAINING THE LOCATION NOTICE (TYPICAL).

LOCATORS: DRAKE CEMENT, LLC 5745
N Scottsdale Rd, Suite B-110,
Scottsdale, AZ 85250

TYPICAL CLAIM DETAIL

(NOT TO SCALE)




ANCL 27750

Return to:
Mr. Marc A. Marra, Esq.
Fennemore Craig, P.C.
2394 E Camelback Rd, Suite 600
Phoenix AZ 85016-3429



**LOCATION NOTICE FOR PLACER MINING CLAIM
STATE OF ARIZONA, COUNTY OF YAVAPAI**

NOTICE IS HEREBY GIVEN that the **DC 304** Placer Mining claim has been located by:
DRAKE CEMENT, LLC
whose current mailing address is: 5745 N Scottsdale Rd,
Suite B-110, Scottsdale, AZ 85250



RECEIVED
YAVAPAI STATE OFFICE

This Placer mining claim consists of approximately **20** acres.

The general course of this claim is **North to South** and it is situated in the Puntteney Mining District, Yavapai County, Arizona. This claim is **1320** feet in length and **660** feet in width. This claim is marked by five monuments, constructed of 2" x 2" wood posts extending 4' above the ground, one at each corner and one at the location monument for this claim.

The location monument on which this Location Notice is posted is situated within:

Section 32, Township 19 North, Range 1 West, Gila and Salt River Meridian, Yavapai County, Arizona.

The location monument is set inside the **Northwest** corner of this claim, approximately 4' **East** of the **West** line of the claim and 4' **South** of the **North** line of the claim.

This claim encompasses the following Quarter Section(s), Section(s), Township(s) and Range(s):

NE ¼, SW ¼, NW ¼ &

SE ¼, SW ¼, NW ¼,

Section 32, T19N-R1W, G&SRM, Yavapai County, Arizona.

Depicted on the attached claim map.

THE SOUTHEAST CORNER OF THIS CLAIM IS 2640'± NORTH & 3960'± WEST OF THE SOUTHEAST CORNER OF SECTION 32, T19N-R1W.

Located, dated and posted on the ground this 1ST day of March, 2016.

Drake Cement, LLC (Owner)

By: 
Jody A. Stone, RLS (Agent)

RECEIVED
YAVAPAI STATE OFFICE
2016 APR 26 P 1:46
YAVAPAI, ARIZONA

AMC437759

"DC 304"

PLACER MINING CLAIM

NE1/4, SW1/4, NW1/4

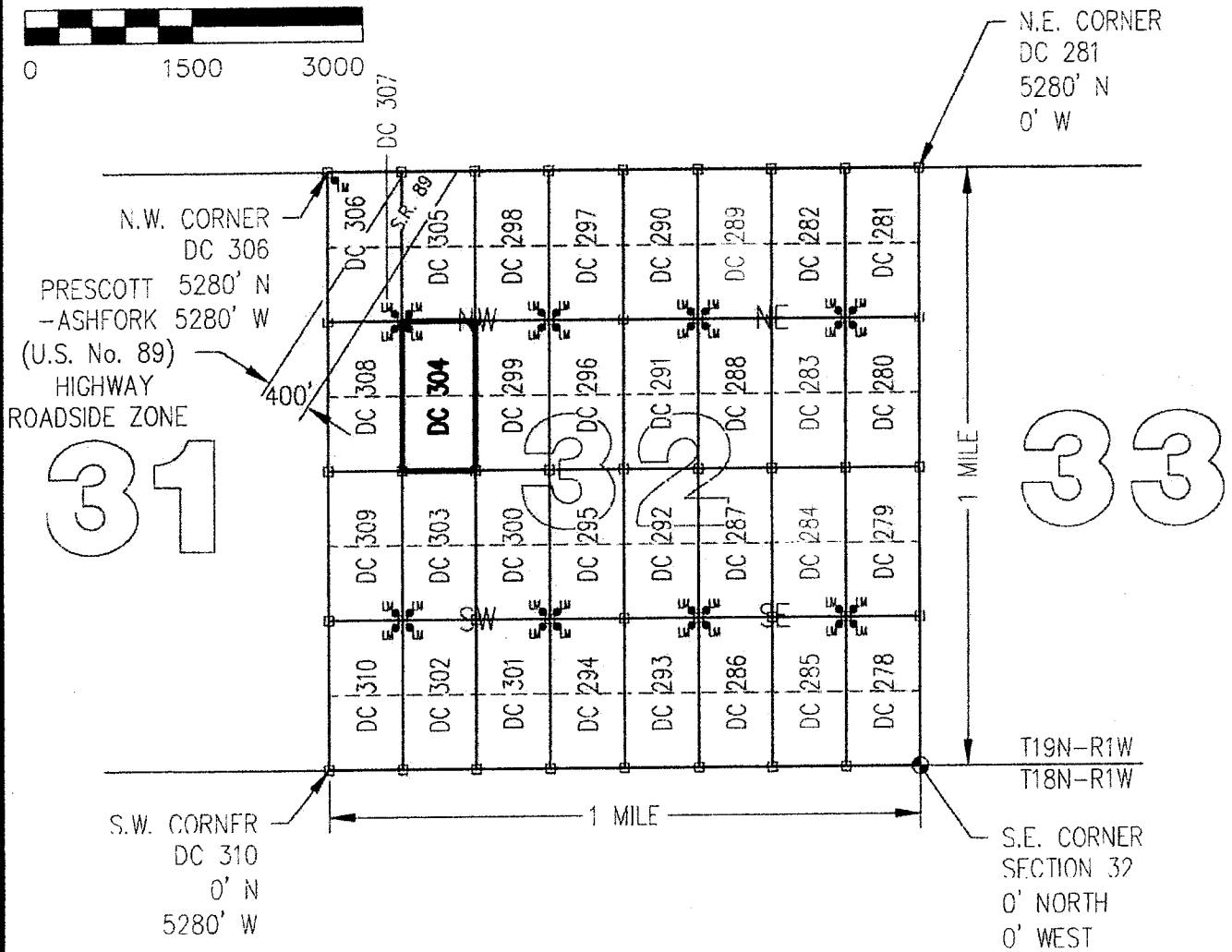
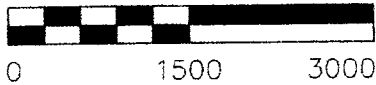
&

SE1/4, SW1/4, NW1/4 OF SECTION 32

T19N-R1W, G&SRM, YAVAPAI COUNTY, AZ



SCALE 1"=1500' ALL CLAIMS ARE 1320' IN LENGTH & 660' IN WIDTH



CLAIM ACREAGE = 20 +/- ACRES

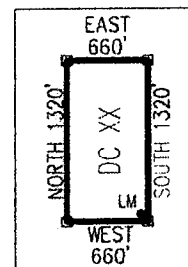
□ INDICATES CORNER OF PLACER CLAIM.
SET 2"x2"x5' WOODEN POST (TYPICAL).

LM ● INDICATES LOCATION MONUMENT. SET 2"x2"x5' WOODEN POST (INSIDE THE PLACER CLAIM) 4' by 4' FROM A CORNER POST WITH A PLASTIC BOTTLE ATTACHED CONTAINING THE LOCATION NOTICE (TYPICAL).

LOCATORS: DRAKE CEMENT, LLC 5745
N Scottsdale Rd, Suite B-110,
Scottsdale, AZ 85250

TYPICAL CLAIM DETAIL

(NOT TO SCALE)



ANCL 37159

Return to:
Mr. Marc A. Marra, Esq.
Fennemore Craig, P.C.
2394 E Camelback Rd, Suite 600
Phoenix AZ 85016-3429

**LOCATION NOTICE FOR PLACER MINING CLAIM
STATE OF ARIZONA, COUNTY OF YAVAPAI**

NOTICE IS HEREBY GIVEN that the **DC 304** Placer Mining claim has been located by:
DRAKE CEMENT, LLC
whose current mailing address is: 5745 N Scottsdale Rd,
Suite B-110, Scottsdale, AZ 85250

BLM Date Stamp	PHOENIX, ARIZONA	2016 APR - 7 A 11: 09	RECEIVED BLM AZ STATE OFFICE
----------------------	------------------	-----------------------	---------------------------------

This Placer mining claim consists of approximately **20** acres.
The general course of this claim is **North to South** and it is situated in the Puntenney Mining District, Yavapai County, Arizona. This claim is **1320** feet in length and **660** feet in width. This claim is marked by five monuments, constructed of 2" x 2" wood posts extending 4' above the ground, one at each corner and one at the location monument for this claim.

The location monument on which this Location Notice is posted is situated within:
Section 32, Township 19 North, Range 1 West, Gila and Salt River Meridian, Yavapai County, Arizona.

The location monument is set inside the **Northwest** corner of this claim, approximately 4' **East** of the **West** line of the claim and 4' **South** of the **North** line of the claim.

This claim encompasses the following Quarter Section(s), Section(s), Township(s) and Range(s):
**NE ¼, SW ¼, NW ¼ &
SE ¼, SW ¼, NW ¼,
Section 32, T19N-R1W, G&SRM, Yavapai County, Arizona.**

Depicted on the attached claim map.

THE SOUTHEAST CORNER OF THIS CLAIM IS 2640'± NORTH & 3960'± WEST OF THE SOUTHEAST CORNER OF SECTION 32, T19N-R1W.

Located, dated and posted on the ground this 1ST day of March, 2016.

Drake Cement, LLC (Owner)

By: 
Jody A. Stone, RLS (Agent)

AMC437759

"DC 304"

PLACER MINING CLAIM

NE1/4, SW1/4, NW1/4

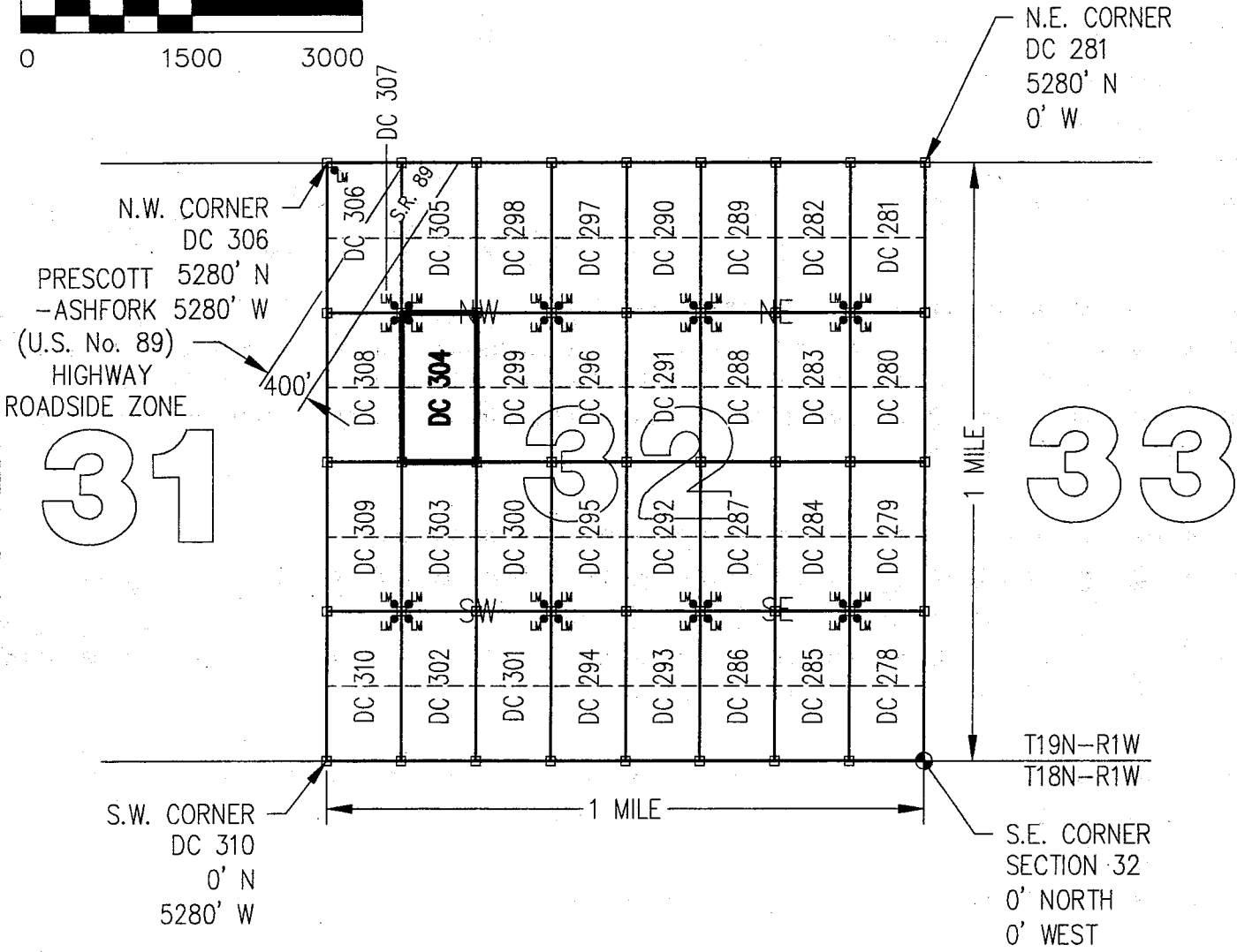

&

SE1/4, SW1/4, NW1/4 OF SECTION 32

T19N-R1W, G&SRM, YAVAPAI COUNTY, AZ



SCALE 1"=1500' ALL CLAIMS ARE 1320' IN LENGTH & 660' IN WIDTH



CLAIM ACREAGE = 20 +/- ACRES

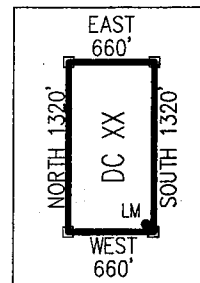
□ INDICATES CORNER OF PLACER CLAIM.
SET 2"x2"x5' WOODEN POST (TYPICAL).

LM ● INDICATES LOCATION MONUMENT. SET 2"x2"x5' WOODEN POST (INSIDE THE PLACER CLAIM) 4' by 4' FROM A CORNER POST WITH A PLASTIC BOTTLE ATTACHED CONTAINING THE LOCATION NOTICE (TYPICAL).

LOCATORS: DRAKE CEMENT, LLC 5745
N Scottsdale Rd, Suite B-110,
Scottsdale, AZ 85250

TYPICAL CLAIM DETAIL

(NOT TO SCALE)



ANCL 37759

Return to:
Mr. Marc A. Marra, Esq.
Fennemore Craig, P.C.
2394 E Camelback Rd, Suite 600
Phoenix AZ 85016-3429




**LOCATION NOTICE FOR PLACER MINING CLAIM
STATE OF ARIZONA, COUNTY OF YAVAPAI**

NOTICE IS HEREBY GIVEN that the **DC 305 Placer**

Mining claim has been located by:

DRAKE CEMENT, LLC

whose current mailing address is: 5745 N Scottsdale Rd,
Suite B-110, Scottsdale, AZ 85250



This Placer mining claim consists of approximately **20** acres.

The general course of this claim is **North to South** and it is situated in the Puntenney Mining District, Yavapai County, Arizona. This claim is **1320** feet in length and **660** feet in width. This claim is marked by five monuments, constructed of 2" x 2" wood posts extending 4' above the ground, one at each corner and one at the location monument for this claim.

The location monument on which this Location Notice is posted is situated within:

Section 32, Township 19 North, Range 1 West, Gila and Salt River Meridian, Yavapai County, Arizona.

The location monument is set inside the **Southwest** corner of this claim, approximately 4' **East** of the **West** line of the claim and 4' **North** of the **South** line of the claim.

This claim encompasses the following Quarter Section(s), Section(s), Township(s) and Range(s):

NE ¼, NW ¼, NW ¼ &

SE ¼, NW ¼, NW ¼,


Section 32, T19N-R1W, G&SRM, Yavapai County, Arizona.


It is the intent of the claimant that the location notice of this placer mining claim **exclude** any portion within the limits of the claim that lay within that certain Prescott-Ashfork (U.S. No. 89) Highway Roadside Zone withdrawn from appropriation under the mining law as set forth in Public Land Order 1556 (published in 22 Fed. Reg. 9393 (1957)), as amended, and also to **exclude** any portion within the limits of the claim that lay to the North and West of such withdrawn area, all as depicted on the attached claim map.

THE SOUTHEAST CORNER OF THIS CLAIM IS 3960'± NORTH & 3960'± WEST OF THE SOUTHEAST CORNER OF SECTION 32, T19N-R1W.

Located, dated and posted on the ground this 1ST day of March, 2016.

Drake Cement, LLC (Owner)

By: 
Jody A. Stone, RLS (Agent)



ANCH 37760

"DC 305"

PLACER MINING CLAIM

NE1/4, NW1/4, NW1/4

&

SE1/4, NW1/4, NW1/4 OF SECTION 32

T19N-R1W, G&SRM, YAVAPAI COUNTY, AZ

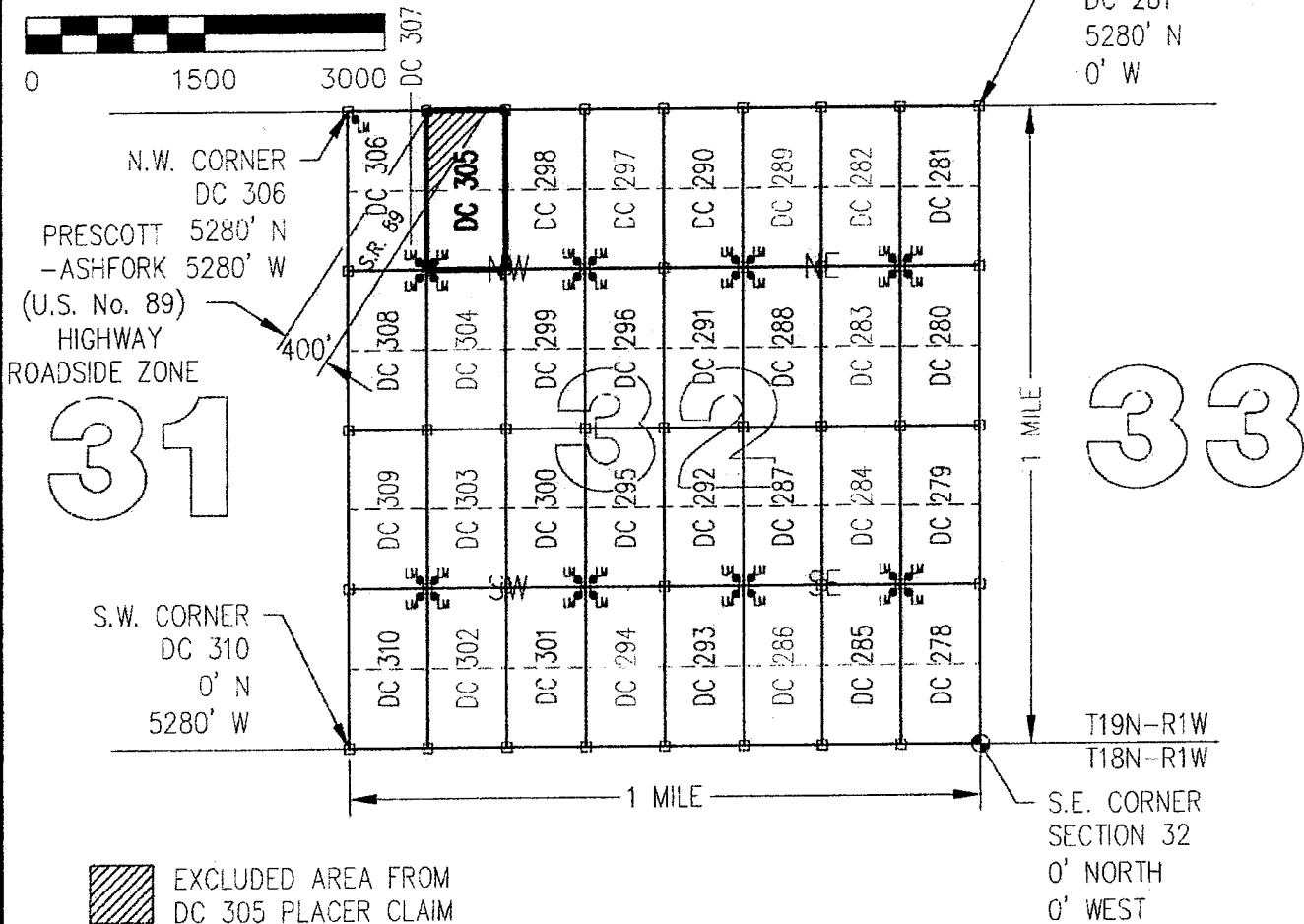

ALL CLAIMS ARE 1320' IN LENGTH & 660' IN WIDTH


EXCEPT:

ANY PORTION LYING WITHIN & NORTHWESTERLY OF THE
PRESCOTT-ASHFORK (U.S. No. 89) HIGHWAY ROADSIDE ZONE



SCALE 1"=1500'



 EXCLUDED AREA FROM
DC 305 PLACER CLAIM

CLAIM ACREAGE = 20 +/- ACRES

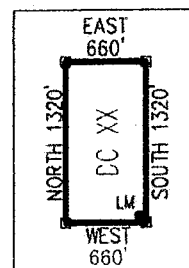
□ INDICATES CORNER OF PLACER CLAIM.
SET 2"x2"x5' WOODEN POST (TYPICAL).

LM● INDICATES LOCATION MONUMENT. SET 2"x2"x5' WOODEN
POST (INSIDE THE PLACER CLAIM) 4' by 4' FROM A
CORNER POST WITH A PLASTIC BOTTLE ATTACHED
CONTAINING THE LOCATION NOTICE (TYPICAL).

LOCATORS: DRAKE CEMENT, LLC 5745
N Scottsdale Rd, Suite B-110,
Scottsdale, AZ 85250

TYPICAL CLAIM DETAIL

(NOT TO SCALE)

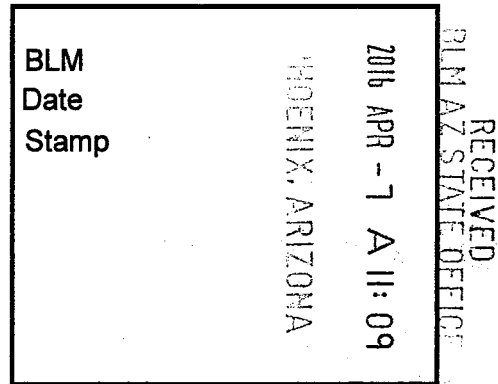


ANU37760

Return to:
Mr. Marc A. Marra, Esq.
Fennemore Craig, P.C.
2394 E Camelback Rd, Suite 600
Phoenix AZ 85016-3429

**LOCATION NOTICE FOR PLACER MINING CLAIM
STATE OF ARIZONA, COUNTY OF YAVAPAI**

NOTICE IS HEREBY GIVEN that the **DC 305** Placer Mining claim has been located by:
DRAKE CEMENT, LLC
whose current mailing address is: 5745 N Scottsdale Rd,
Suite B-110, Scottsdale, AZ 85250



This Placer mining claim consists of approximately **20** acres.

The general course of this claim is **North to South** and it is situated in the Puntenney Mining District, Yavapai County, Arizona. This claim is **1320** feet in length and **660** feet in width. This claim is marked by five monuments, constructed of 2" x 2" wood posts extending 4' above the ground, one at each corner and one at the location monument for this claim.

The location monument on which this Location Notice is posted is situated within:

Section 32, Township 19 North, Range 1 West, Gila and Salt River Meridian, Yavapai County, Arizona.

The location monument is set inside the **Southwest** corner of this claim, approximately 4' **East** of the **West** line of the claim and 4' **North** of the **South** line of the claim.

This claim encompasses the following Quarter Section(s), Section(s), Township(s) and Range(s):

NE ¼, NW ¼, NW ¼ &

SE ¼, NW ¼, NW ¼,

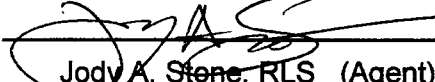
Section 32, T19N-R1W, G&SRM, Yavapai County, Arizona.

It is the intent of the claimant that the location notice of this placer mining claim **exclude** any portion within the limits of the claim that lay within that certain Prescott-Ashfork (U.S. No. 89) Highway Roadside Zone withdrawn from appropriation under the mining law as set forth in Public Land Order 1556 (published in 22 Fed. Reg. 9393 (1957)), as amended, and also to **exclude** any portion within the limits of the claim that lay to the North and West of such withdrawn area, all as depicted on the attached claim map.

THE SOUTHEAST CORNER OF THIS CLAIM IS 3960'± NORTH & 3960'± WEST OF THE SOUTHEAST CORNER OF SECTION 32, T19N-R1W.

Located, dated and posted on the ground this 1ST day of March, 2016.

Drake Cement, LLC (Owner)

By: 
Jody A. Stone, RLS (Agent)

AMC437760

"DC 305"

PLACER MINING CLAIM

NE1/4, NW1/4, NW1/4

&

SE1/4, NW1/4, NW1/4 OF SECTION 32

T19N-R1W, G&SRM, YAVAPAI COUNTY, AZ

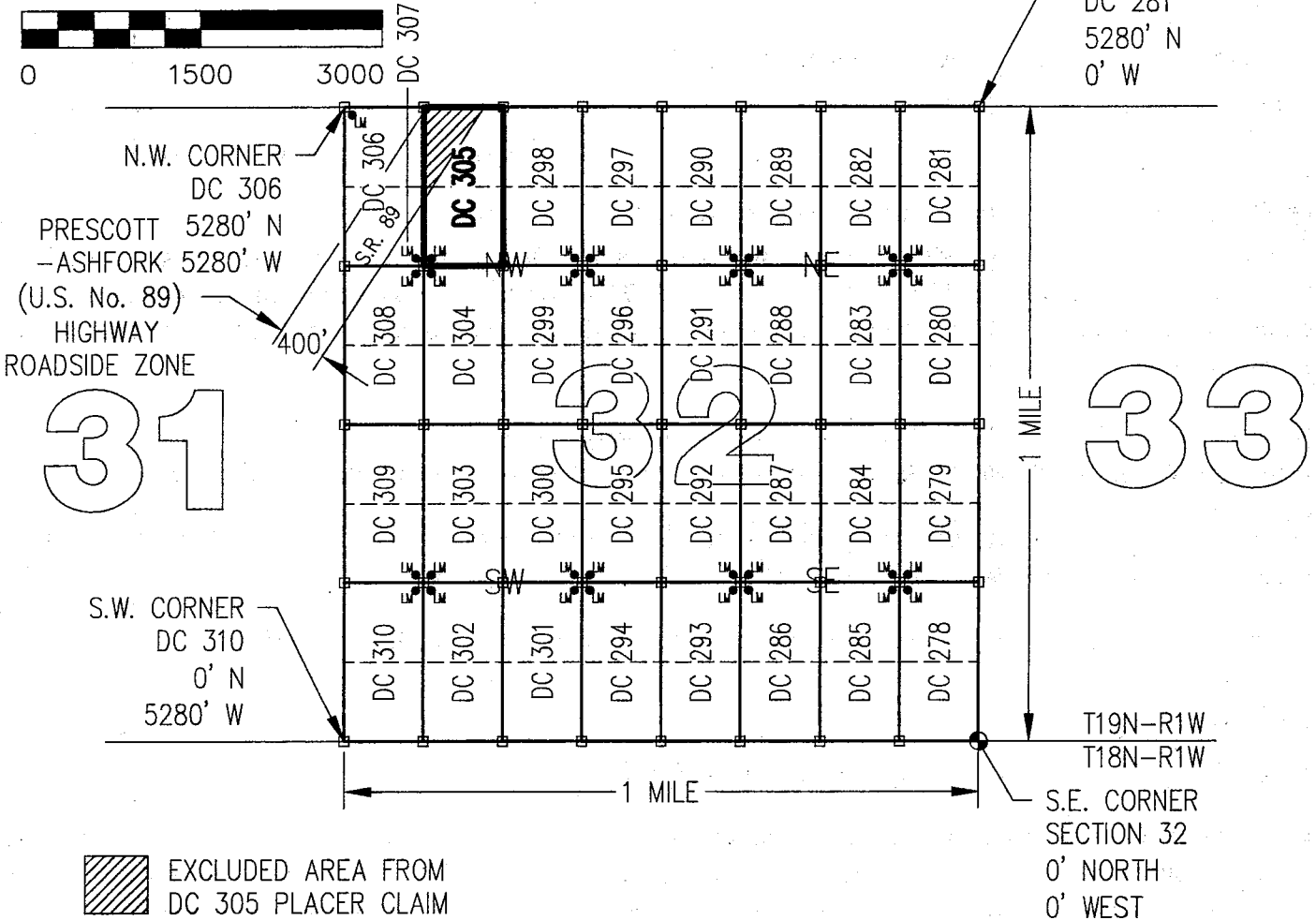
ALL CLAIMS ARE 1320' IN LENGTH & 660' IN WIDTH


EXCEPT:

ANY PORTION LYING WITHIN & NORTHWESTERLY OF THE
PRESCOTT-ASHFORK (U.S. No. 89) HIGHWAY ROADSIDE ZONE



SCALE 1"=1500'



 EXCLUDED AREA FROM
DC 305 PLACER CLAIM

CLAIM ACREAGE = 20 +/- ACRES

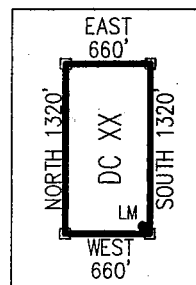
□ INDICATES CORNER OF PLACER CLAIM.
SET 2"x2"x5' WOODEN POST (TYPICAL).

LM ● INDICATES LOCATION MONUMENT. SET 2"x2"x5' WOODEN
POST (INSIDE THE PLACER CLAIM) 4' by 4' FROM A
CORNER POST WITH A PLASTIC BOTTLE ATTACHED
CONTAINING THE LOCATION NOTICE (TYPICAL).

LOCATORS: DRAKE CEMENT, LLC 5745
N Scottsdale Rd, Suite B-110,
Scottsdale, AZ 85250

TYPICAL CLAIM DETAIL

(NOT TO SCALE)



ANCL 37760

Return to:
Mr. Marc A. Marra, Esq.
Fennemore Craig, P.C.
2394 E Camelback Rd, Suite 600
Phoenix AZ 85016-3429




**LOCATION NOTICE FOR PLACER MINING CLAIM
STATE OF ARIZONA, COUNTY OF YAVAPAI**

NOTICE IS HEREBY GIVEN that the **DC 306** Placer

Mining claim has been located by:

DRAKE CEMENT, LLC

whose current mailing address is: 5745 N Scottsdale Rd,
Suite B-110, Scottsdale, AZ 85250



RECEIVED
BLM AZ STATE OFFICE

This Placer mining claim consists of approximately **20** acres.

The general course of this claim is **North to South** and it is situated in the Puntenney Mining District, Yavapai County, Arizona. This claim is **1320** feet in length and **660** feet in width. This claim is marked by five monuments, constructed of 2" x 2" wood posts extending 4' above the ground, one at each corner and one at the location monument for this claim.

The location monument on which this Location Notice is posted is situated within:

Section 32, Township 19 North, Range 1 West, Gila and Salt River Meridian, Yavapai County, Arizona.

The location monument is set inside the **Northwest** corner of this claim, approximately 4' **East** of the **West** line of the claim and 4' **South** of the **North** line of the claim.

This claim encompasses the following Quarter Section(s), Section(s), Township(s) and Range(s):

NW ¼, NW ¼, NW ¼ &

SW ¼, NW ¼, NW ¼,


Section 32, T19N-R1W, G&SRM, Yavapai County, Arizona.

It is the intent of the claimant that the location notice of this placer mining claim **exclude** any portion within the limits of the claim that lay within that certain Prescott-Ashfork (U.S. No. 89) Highway Roadside Zone withdrawn from appropriation under the mining law as set forth in Public Land Order 1556 (published in 22 Fed. Reg. 9393 (1957)), as amended, and also to **exclude** any portion within the limits of the claim that lay to the South and East of such withdrawn area, all as depicted on the attached claim map.

THE SOUTHEAST CORNER OF THIS CLAIM IS 3960'± NORTH & 4620'± WEST OF THE SOUTHEAST CORNER OF SECTION 32, T19N-R1W.

Located, dated and posted on the ground this 1ST day of March, 2016.

Drake Cement, LLC (Owner)

By: 
Jody A. Stone, RLS (Agent)

RECEIVED
BLM AZ STATE OFFICE
2016 APR 26 P 1:46
YAVAPAI, ARIZONA

ΔHC437761

"DC 306"

PLACER MINING CLAIM

NW1/4, NW1/4, NW1/4

&

SW1/4, NW1/4, NW1/4 OF SECTION 32

T19N-R1W, G&SRM, YAVAPAI COUNTY, AZ

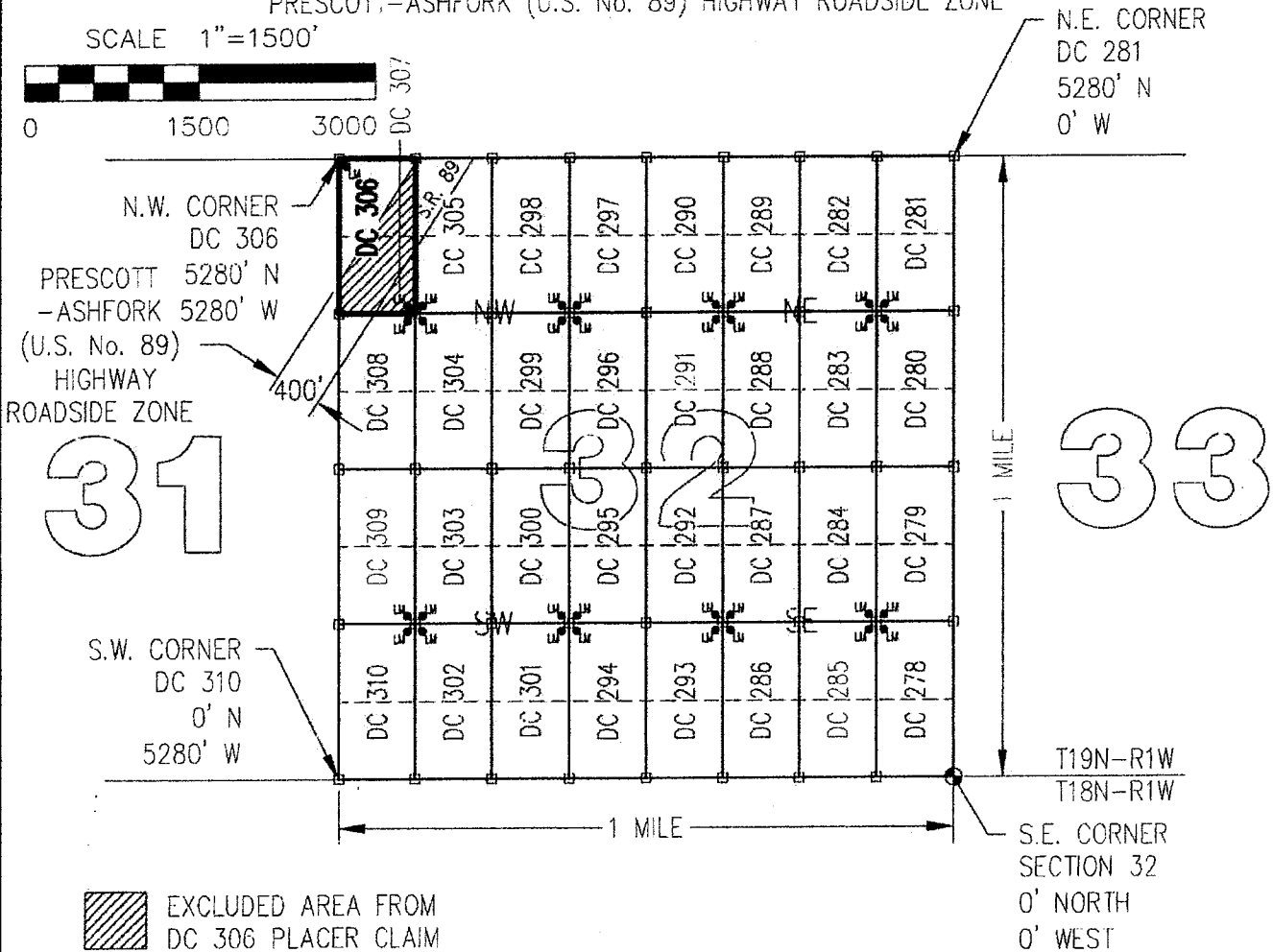
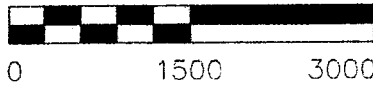
ALL CLAIMS ARE 1320' IN LENGTH & 660' IN WIDTH


EXCEPT:

ANY PORTION LYING WITHIN & SOUTHEASTERLY OF THE
PRESCOTT-ASHFORK (U.S. No. 89) HIGHWAY ROADSIDE ZONE



SCALE 1"=1500'



 EXCLUDED AREA FROM
DC 306 PLACER CLAIM

CLAIM ACREAGE = 20 +/- ACRES

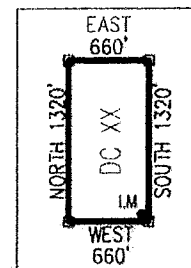
□ INDICATES CORNER OF PLACER CLAIM.
SET 2"x2"x5' WOODEN POST (TYPICAL).

LM • INDICATES LOCATION MONUMENT. SET 2"x2"x5' WOODEN
POST (INSIDE THE PLACER CLAIM) 4' by 4' FROM A
CORNER POST WITH A PLASTIC BOTTLE ATTACHED
CONTAINING THE LOCATION NOTICE (TYPICAL).

LOCATORS: DRAKE CEMENT, LLC 5745
N Scottsdale Rd, Suite B-110,
Scottsdale, AZ 85250

TYPICAL CLAIM DETAIL

(NOT TO SCALE)

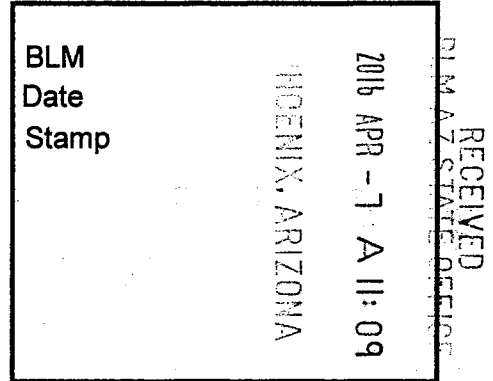


ANCL77761

Return to:
Mr. Marc A. Marra, Esq.
Fennemore Craig, P.C.
2394 E Camelback Rd, Suite 600
Phoenix AZ 85016-3429

**LOCATION NOTICE FOR PLACER MINING CLAIM
STATE OF ARIZONA, COUNTY OF YAVAPAI**

NOTICE IS HEREBY GIVEN that the **DC 306** Placer Mining claim has been located by:
DRAKE CEMENT, LLC
whose current mailing address is: 5745 N Scottsdale Rd,
Suite B-110, Scottsdale, AZ 85250



This Placer mining claim consists of approximately **20** acres.

The general course of this claim is **North to South** and it is situated in the Puntenney Mining District, Yavapai County, Arizona. This claim is **1320** feet in length and **660** feet in width. This claim is marked by five monuments, constructed of 2" x 2" wood posts extending 4' above the ground, one at each corner and one at the location monument for this claim.

The location monument on which this Location Notice is posted is situated within:

Section 32, Township 19 North, Range 1 West, Gila and Salt River Meridian, Yavapai County, Arizona.

The location monument is set inside the **Northwest** corner of this claim, approximately 4' **East** of the **West** line of the claim and 4' **South** of the **North** line of the claim.

This claim encompasses the following Quarter Section(s), Section(s), Township(s) and Range(s):

NW ¼, NW ¼, NW ¼ &

SW ¼, NW ¼, NW ¼,

Section 32, T19N-R1W, G&SRM, Yavapai County, Arizona.

It is the intent of the claimant that the location notice of this placer mining claim **exclude** any portion within the limits of the claim that lay within that certain Prescott-Ashfork (U.S. No. 89) Highway Roadside Zone withdrawn from appropriation under the mining law as set forth in Public Land Order 1556 (published in 22 Fed. Reg. 9393 (1957)), as amended, and also to **exclude** any portion within the limits of the claim that lay to the South and East of such withdrawn area, all as depicted on the attached claim map.

THE SOUTHEAST CORNER OF THIS CLAIM IS 3960'± NORTH & 4620'± WEST OF THE SOUTHEAST CORNER OF SECTION 32, T19N-R1W.

Located, dated and posted on the ground this 1ST day of March, 2016.

Drake Cement, LLC (Owner)

By: 
Jody A. Stone, RLS (Agent)

AMC437761

"DC 306"

PLACER MINING CLAIM

NW1/4 , NW1/4, NW1/4

&

SW1/4 , NW1/4 , NW1/4 OF SECTION 32

T19N-R1W, G&SRM, YAVAPAI COUNTY, AZ

ALL CLAIMS ARE 1320' IN LENGTH & 660' IN WIDTH

EXCEPT:

ANY PORTION LYING WITHIN & SOUTHEASTERLY OF THE
PRESCOTT-ASHFORK (U.S. No. 89) HIGHWAY ROADSIDE ZONE

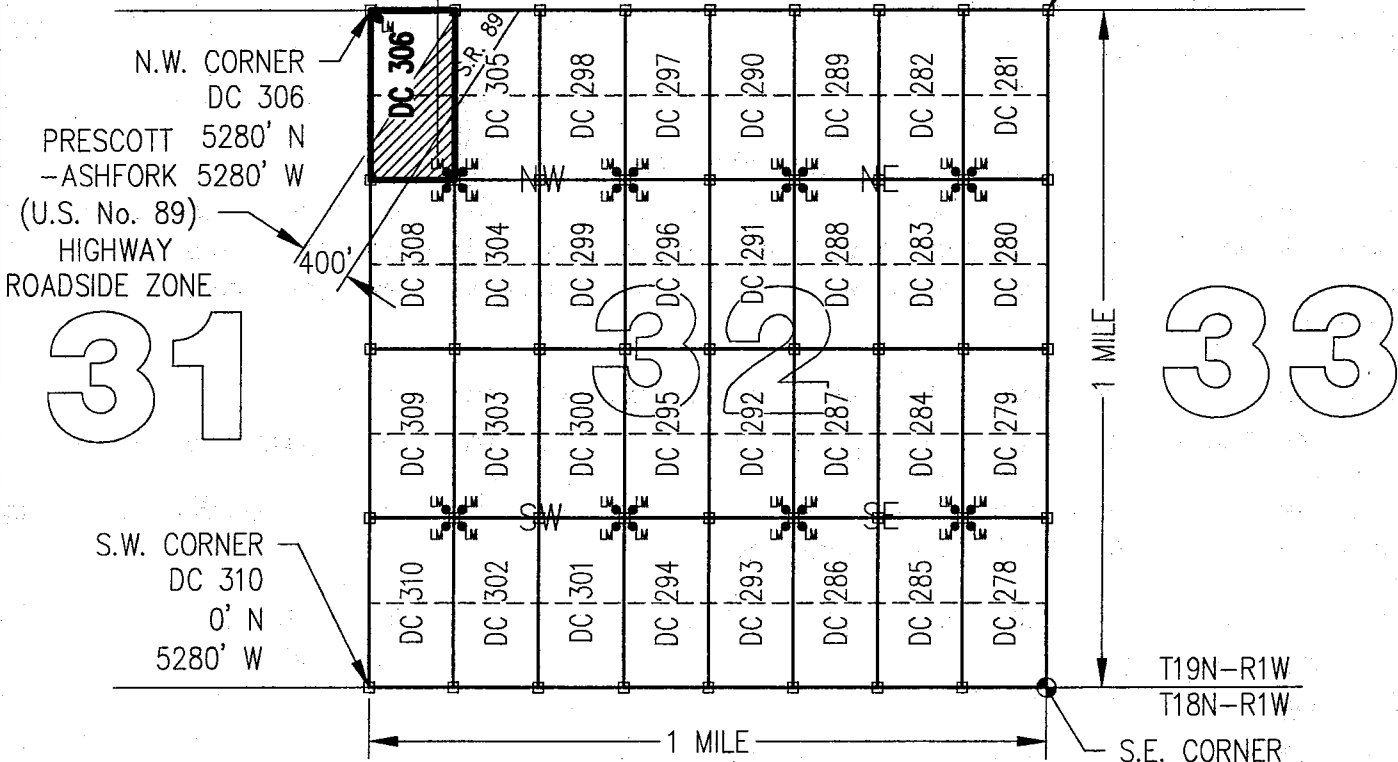


SCALE 1"=1500'



0 1500 3000

N.E. CORNER
DC 281.
5280' N
0' W



EXCLUDED AREA FROM
DC 306 PLACER CLAIM

CLAIM ACREAGE = 20 +/- ACRES

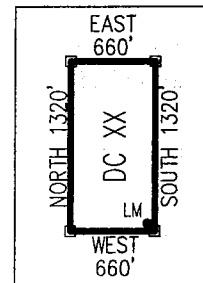
□ INDICATES CORNER OF PLACER CLAIM.
SET 2"x2"x5' WOODEN POST (TYPICAL).

LM ● INDICATES LOCATION MONUMENT. SET 2"x2"x5' WOODEN
POST (INSIDE THE PLACER CLAIM) 4' by 4' FROM A
CORNER POST WITH A PLASTIC BOTTLE ATTACHED
CONTAINING THE LOCATION NOTICE (TYPICAL).

LOCATORS: DRAKE CEMENT, LLC 5745
N Scottsdale Rd, Suite B-110,
Scottsdale, AZ 85250

TYPICAL CLAIM DETAIL

(NOT TO SCALE)




1194LE1004V

Return to:
Mr. Marc A. Marra, Esq.
Fennemore Craig, P.C.
2394 E Camelback Rd, Suite 600
Phoenix AZ 85016-3429



**LOCATION NOTICE FOR PLACER MINING CLAIM
STATE OF ARIZONA, COUNTY OF YAVAPAI**

NOTICE IS HEREBY GIVEN that the **DC 307** Placer Mining claim has been located by:
DRAKE CEMENT, LLC
whose current mailing address is: 5745 N Scottsdale Rd,
Suite B-110, Scottsdale, AZ 85250



This Placer mining claim consists of approximately **20** acres.

The general course of this claim is **North to South** and it is situated in the Puntenney Mining District, Yavapai County, Arizona. This claim is **1320** feet in length and **660** feet in width. This claim is marked by five monuments, constructed of 2" x 2" wood posts extending 4' above the ground, one at each corner and one at the location monument for this claim.

The location monument on which this Location Notice is posted is situated within:

Section 32, Township 19 North, Range 1 West, Gila and Salt River Meridian, Yavapai County, Arizona.

The location monument is set inside the **Southeast** corner of this claim, approximately 4' **West** of the **East** line of the claim and 4' **North** of the **South** line of the claim.

This claim encompasses the following Quarter Section(s), Section(s), Township(s) and Range(s):

NW ¼, NW ¼, NW ¼ &

SW ¼, NW ¼, NW ¼,


Section 32, T19N-R1W, G&SRM, Yavapai County, Arizona.

It is the intent of the claimant that the location notice of this placer mining claim **exclude** any portion within the limits of the claim that lay within that certain Prescott-Ashfork (U.S. No. 89) Highway Roadside Zone withdrawn from appropriation under the mining law as set forth in Public Land Order 1556 (published in 22 Fed. Reg. 9393 (1957)), as amended, and also to **exclude** any portion within the limits of the claim that lay to the North and West of such withdrawn area, all as depicted on the attached claim map.

THE SOUTHEAST CORNER OF THIS CLAIM IS 3960'± NORTH & 4620'± WEST OF THE SOUTHEAST CORNER OF SECTION 32, T19N-R1W.

Located, dated and posted on the ground this 1ST day of March, 2016.

Drake Cement, LLC (Owner)

By: 
Jody A. Stone, RLS (Agent)

AMC437762
RECEIVED
BLM AZ STATE OFFICE
2016 APR 26 P 1:46
YAVAPAI, ARIZONA

"DC 307"

PLACER MINING CLAIM

NW1/4 , NW1/4 , NW1/4

&

SW1/4 , NW1/4 , NW1/4 OF SECTION 32

T19N-R1W, G&SRM, YAVAPAI COUNTY, AZ

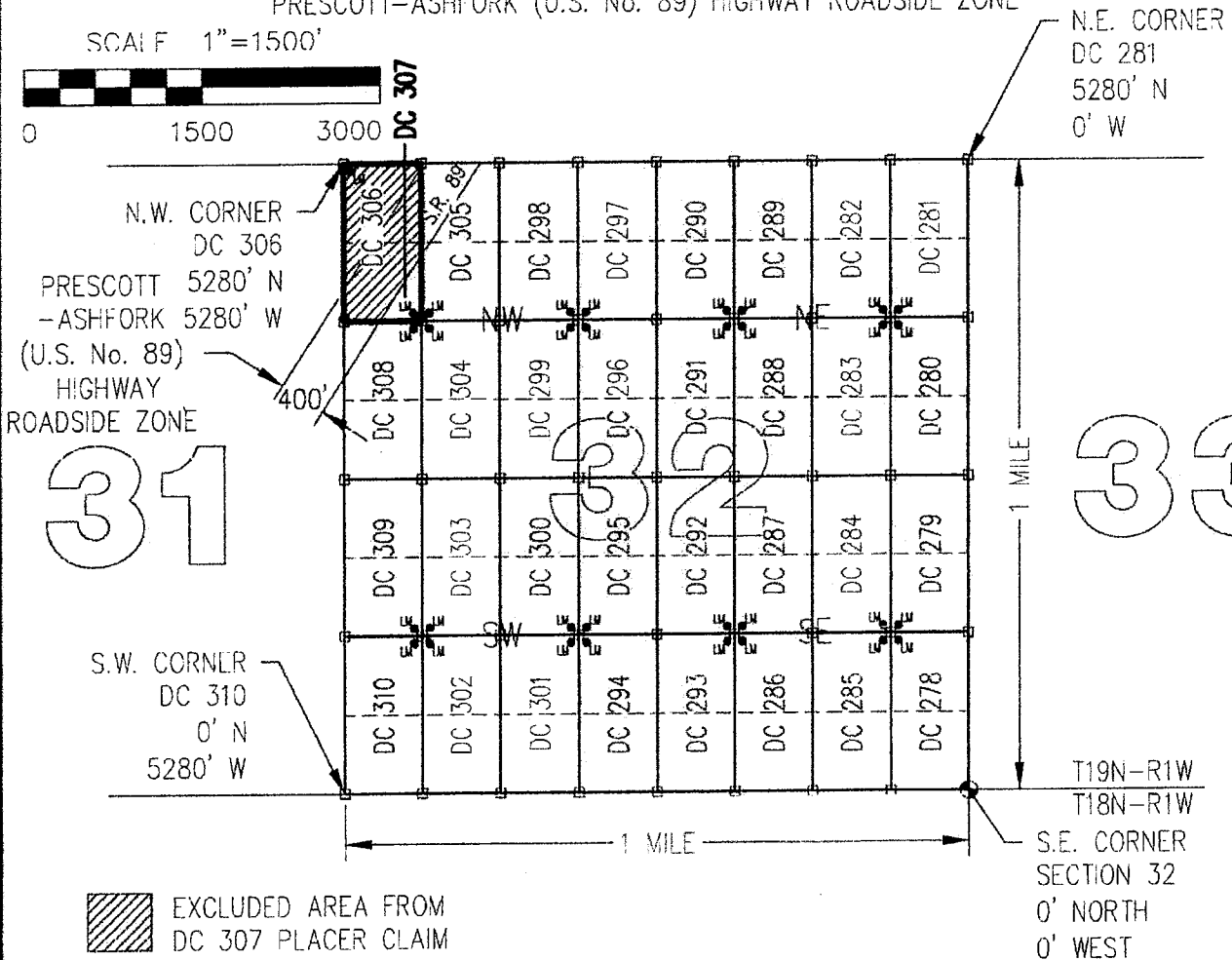
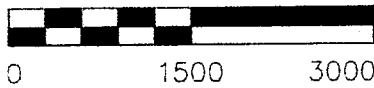
ALL CLAIMS ARE 1320' IN LENGTH & 660' IN WIDTH

EXCEPT:

ANY PORTION LYING WITHIN & NORTHWESTERLY OF THE
PRESCOTT-ASHFORK (U.S. No. 89) HIGHWAY ROADSIDE ZONE

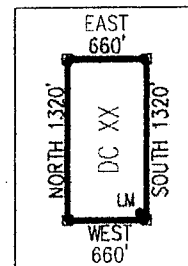


SCALE: 1"=1500'



TYPICAL CLAIM DETAIL

(NOT TO SCALE)



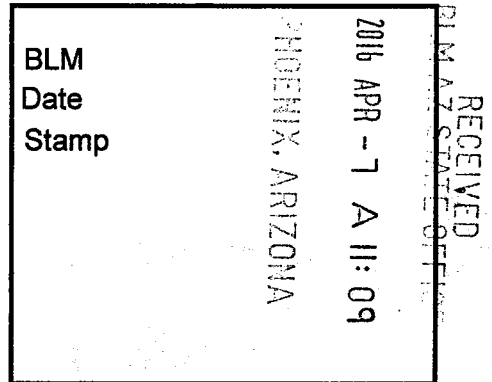
LOCATORS: DRAKE CEMENT, LLC 5745
N Scottsdale Rd, Suite B-110,
Scottsdale, AZ 85250

AHC437762

Return to:
Mr. Marc A. Marra, Esq.
Fennemore Craig, P.C.
2394 E Camelback Rd, Suite 600
Phoenix AZ 85016-3429

**LOCATION NOTICE FOR PLACER MINING CLAIM
STATE OF ARIZONA, COUNTY OF YAVAPAI**

NOTICE IS HEREBY GIVEN that the **DC 307** Placer Mining claim has been located by:
DRAKE CEMENT, LLC
whose current mailing address is: 5745 N Scottsdale Rd,
Suite B-110, Scottsdale, AZ 85250



This Placer mining claim consists of approximately **20** acres.

The general course of this claim is **North to South** and it is situated in the Puntenney Mining District, Yavapai County, Arizona. This claim is **1320** feet in length and **660** feet in width. This claim is marked by five monuments, constructed of 2" x 2" wood posts extending 4' above the ground, one at each corner and one at the location monument for this claim.

The location monument on which this Location Notice is posted is situated within:

Section 32, Township 19 North, Range 1 West, Gila and Salt River Meridian, Yavapai County, Arizona.

The location monument is set inside the **Southeast** corner of this claim, approximately 4' **West** of the **East** line of the claim and 4' **North** of the **South** line of the claim.

This claim encompasses the following Quarter Section(s), Section(s), Township(s) and Range(s):

NW ¼, NW ¼, NW ¼ &

SW ¼, NW ¼, NW ¼,


Section 32, T19N-R1W, G&SRM, Yavapai County, Arizona.

It is the intent of the claimant that the location notice of this placer mining claim **exclude** any portion within the limits of the claim that lay within that certain Prescott-Ashfork (U.S. No. 89) Highway Roadside Zone withdrawn from appropriation under the mining law as set forth in Public Land Order 1556 (published in 22 Fed. Reg. 9393 (1957)), as amended, and also to **exclude** any portion within the limits of the claim that lay to the North and West of such withdrawn area, all as depicted on the attached claim map.

THE SOUTHEAST CORNER OF THIS CLAIM IS 3960'± NORTH & 4620'± WEST OF THE SOUTHEAST CORNER OF SECTION 32, T19N-R1W.

Located, dated and posted on the ground this 1st day of March, 2016.

Drake Cement, LLC (Owner)

By: 
Jody A. Stone, RLS (Agent)

AMC437762

"DC 307"

PLACER MINING CLAIM

NW1/4 , NW1/4 , NW1/4

&

SW1/4 , NW1/4 , NW1/4 OF SECTION 32

T19N-R1W, G&SRM, YAVAPAI COUNTY, AZ

ALL CLAIMS ARE 1320' IN LENGTH & 660' IN WIDTH

EXCEPT:

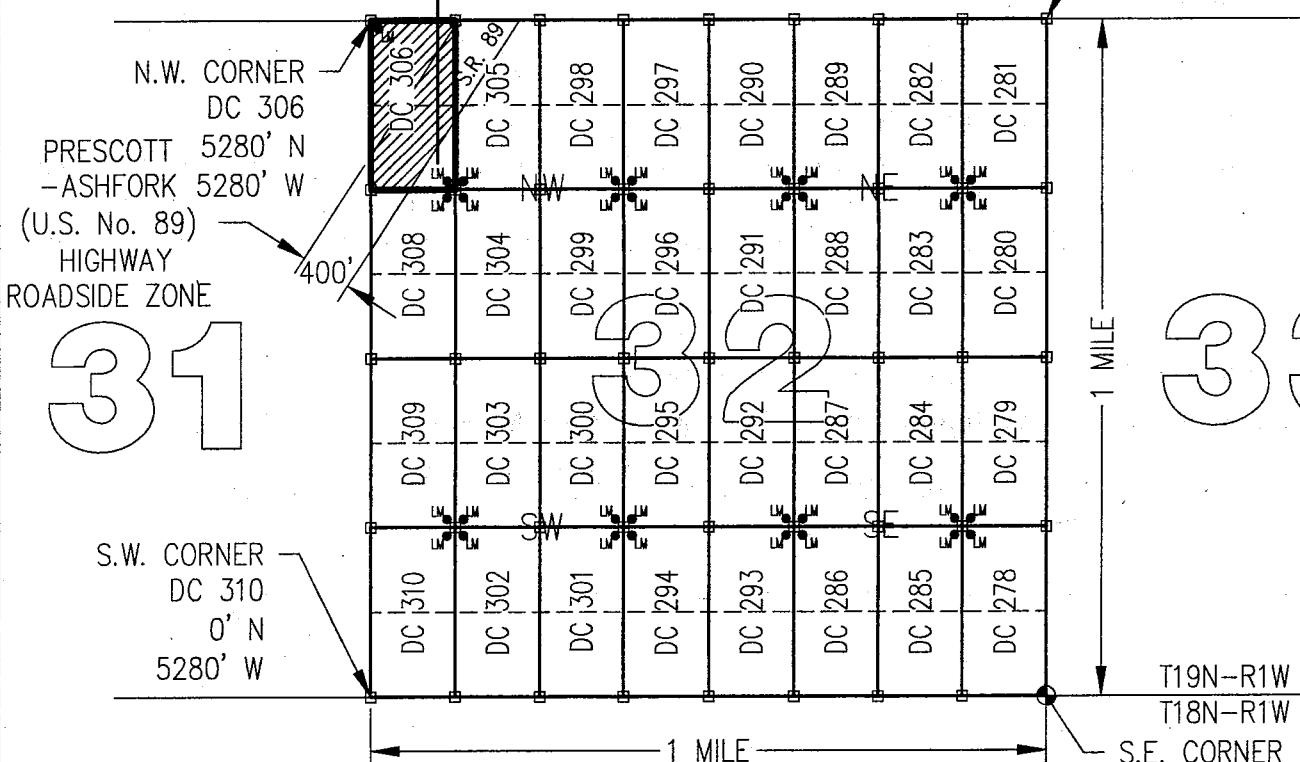
ANY PORTION LYING WITHIN & NORTHWESTERLY OF THE
PRESCOTT-ASHFORK (U.S. No. 89) HIGHWAY ROADSIDE ZONE



SCALE 1"=1500'




N.E. CORNER
DC 281
5280' N
0' W



31

33

ANC 437162

 EXCLUDED AREA FROM
DC 307 PLACER CLAIM

CLAIM ACREAGE = 20 +/- ACRES

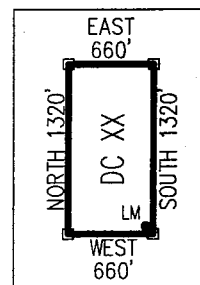
□ INDICATES CORNER OF PLACER CLAIM.
SET 2"x2"x5' WOODEN POST (TYPICAL).

LM ● INDICATES LOCATION MONUMENT. SET 2"x2"x5' WOODEN
POST (INSIDE THE PLACER CLAIM) 4' by 4' FROM A
CORNER POST WITH A PLASTIC BOTTLE ATTACHED
CONTAINING THE LOCATION NOTICE (TYPICAL).

LOCATORS: DRAKE CEMENT, LLC 5745
N Scottsdale Rd, Suite B-110,
Scottsdale, AZ 85250

TYPICAL CLAIM DETAIL

(NOT TO SCALE)




Return to:
Mr. Marc A. Marra, Esq.
Fennemore Craig, P.C.
2394 E Camelback Rd, Suite 600
Phoenix AZ 85016-3429



**LOCATION NOTICE FOR PLACER MINING CLAIM
STATE OF ARIZONA, COUNTY OF YAVAPAI**

NOTICE IS HEREBY GIVEN that the **DC 308** Placer Mining claim has been located by:
DRAKE CEMENT, LLC
whose current mailing address is: 5745 N Scottsdale Rd,
Suite B-110, Scottsdale, AZ 85250



RECEIVED
BLM AZ STATE OFFICE

This Placer mining claim consists of approximately **20** acres.

The general course of this claim is **North to South** and it is situated in the Puntenney Mining District, Yavapai County, Arizona. This claim is **1320** feet in length and **660** feet in width. This claim is marked by five monuments, constructed of 2" x 2" wood posts extending 4' above the ground, one at each corner and one at the location monument for this claim.

The location monument on which this Location Notice is posted is situated within:

Section 32, Township 19 North, Range 1 West, Gila and Salt River Meridian, Yavapai County, Arizona.

The location monument is set inside the **Northeast** corner of this claim, approximately 4' **West** of the **East** line of the claim and 4' **South** of the **North** line of the claim.

This claim encompasses the following Quarter Section(s), Section(s), Township(s) and Range(s):

NW ¼, SW ¼, NW ¼ &

SW ¼, SW ¼, NW ¼,


Section 32, T19N-R1W, G&SRM, Yavapai County, Arizona.

It is the intent of the claimant that the location notice of this placer mining claim **exclude** any portion within the limits of the claim that lay within that certain Prescott-Ashfork (U.S. No. 89) Highway Roadside Zone withdrawn from appropriation under the mining law as set forth in Public Land Order 1556 (published in 22 Fed. Reg. 9393 (1957)), as amended, all as depicted on the attached claim map.

THE SOUTHEAST CORNER OF THIS CLAIM IS 2640'± NORTH & 4620'± WEST OF THE SOUTHEAST CORNER OF SECTION 32, T19N-R1W.

Located, dated and posted on the ground this 1ST day of March, 2016.

Drake Cement, LLC (Owner)

By: 
Jody A. Stone, RLS (Agent)

RECEIVED
BLM AZ STATE OFFICE
2016 APR 26 P 1: 45
YAVAPAI COUNTY, ARIZONA

AMC 437763

"DC 308"

PLACER MINING CLAIM

NW1/4, SW1/4, NW1/4

&

SW1/4, SW1/4, NW1/4 OF SECTION 32

T19N-R1W, G&SRM, YAVAPAI COUNTY, AZ

ALL CLAIMS ARE 1320' IN LENGTH & 660' IN WIDTH

EXCEPT:

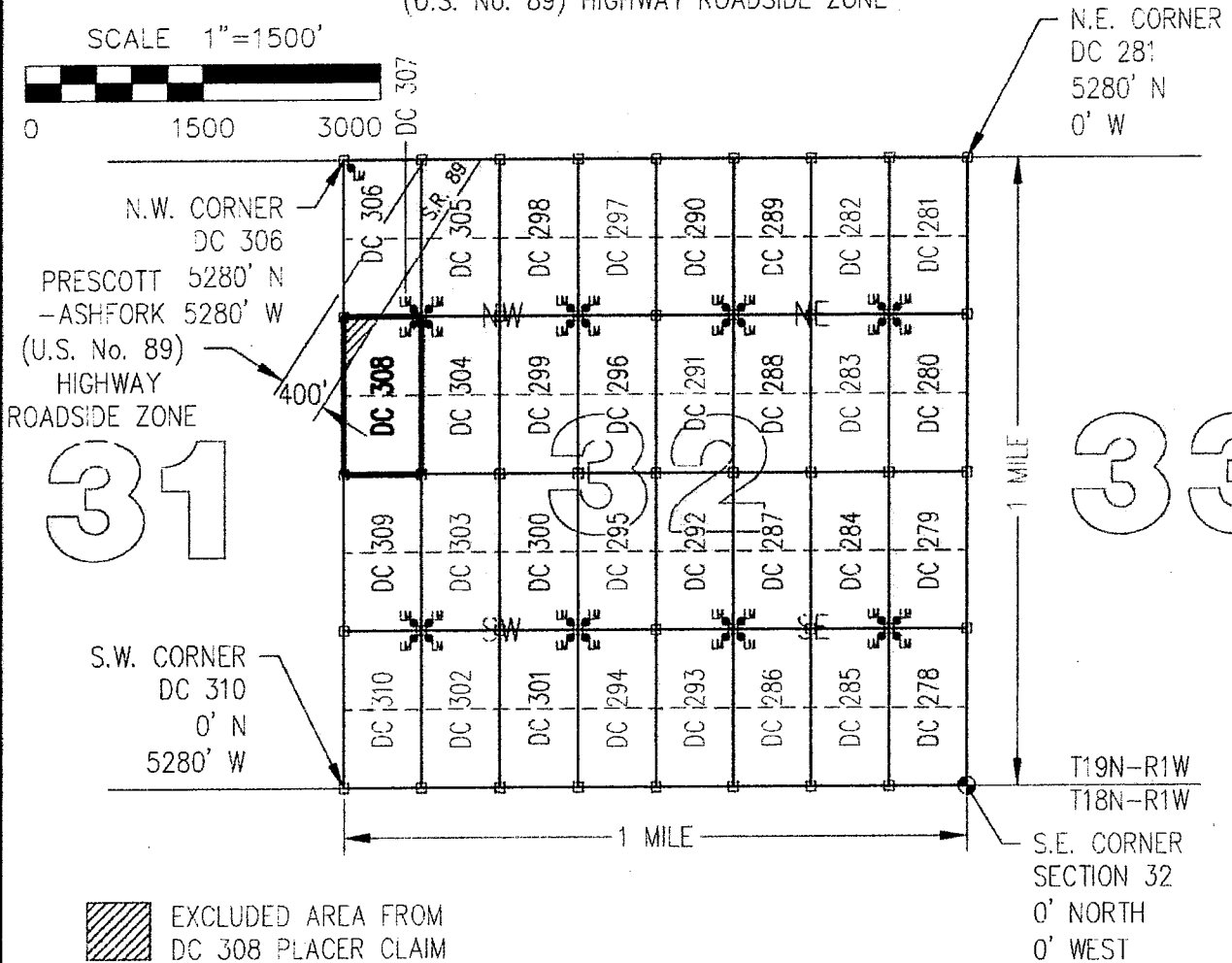
ANY PORTION LYING WITHIN THE PRESCOTT-ASHFORK
(U.S. No. 89) HIGHWAY ROADSIDE ZONE.




SCALE 1"=1500'



0 1500 3000



 EXCLUDED AREA FROM
DC 308 PLACER CLAIM

CLAIM ACREAGE = 20 +/- ACRES

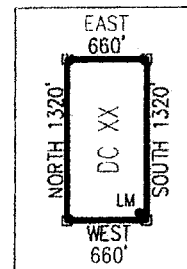
□ INDICATES CORNER OF PLACER CLAIM.
SET 2"x2"x5' WOODEN POST (TYPICAL).

LM • INDICATES LOCATION MONUMENT. SET 2"x2"x5' WOODEN
POST (INSIDE THE PLACER CLAIM) 4' by 4' FROM A
CORNER POST WITH A PLASTIC BOTTLE ATTACHED
CONTAINING THE LOCATION NOTICE (TYPICAL).

LOCATORS: DRAKE CEMENT, LLC 5745
N Scottsdale Rd, Suite B-110,
Scottsdale, AZ 85250

TYPICAL CLAIM DETAIL

(NOT TO SCALE)



APR 13 2013

Return to:
Mr. Marc A. Marra, Esq.
Fennemore Craig, P.C.
2394 E Camelback Rd, Suite 600
Phoenix AZ 85016-3429

**LOCATION NOTICE FOR PLACER MINING CLAIM
STATE OF ARIZONA, COUNTY OF YAVAPAI**

NOTICE IS HEREBY GIVEN that the **DC 308** Placer Mining claim has been located by:
DRAKE CEMENT, LLC
whose current mailing address is: 5745 N Scottsdale Rd,
Suite B-110, Scottsdale, AZ 85250

BLM
Date
Stamp

2016 APR - 7 A 11: 09
PHOENIX, ARIZONA

RECEIVED
BLM AZ STATE OFFICE

This Placer mining claim consists of approximately **20** acres.
The general course of this claim is **North to South** and it is situated in the Puntenney Mining District, Yavapai County, Arizona. This claim is **1320** feet in length and **660** feet in width. This claim is marked by five monuments, constructed of 2" x 2" wood posts extending 4' above the ground, one at each corner and one at the location monument for this claim.

The location monument on which this Location Notice is posted is situated within:
Section 32, Township 19 North, Range 1 West, Gila and Salt River Meridian, Yavapai County, Arizona.

The location monument is set inside the **Northeast** corner of this claim, approximately 4' **West** of the **East** line of the claim and 4' **South** of the **North** line of the claim.

This claim encompasses the following Quarter Section(s), Section(s), Township(s) and Range(s):
**NW ¼, SW ¼, NW ¼ &
SW ¼, SW ¼, NW ¼,
Section 32, T19N-R1W, G&SRM, Yavapai County, Arizona.**

It is the intent of the claimant that the location notice of this placer mining claim **exclude** any portion within the limits of the claim that lay within that certain Prescott-Ashfork (U.S. No. 89) Highway Roadside Zone withdrawn from appropriation under the mining law as set forth in Public Land Order 1556 (published in 22 Fed. Reg. 9393 (1957)), as amended, all as depicted on the attached claim map.

THE SOUTHEAST CORNER OF THIS CLAIM IS 2640'± NORTH & 4620'± WEST OF THE SOUTHEAST CORNER OF SECTION 32, T19N-R1W.

Located, dated and posted on the ground this 1ST day of March, 2016.

Drake Cement, LLC (Owner)

By: 
Jody A. Stone, RLS (Agent)

AMC 437763

"DC 308"

PLACER MINING CLAIM

NW1/4 , SW1/4, NW1/4

&

SW1/4 , SW1/4 , NW1/4 OF SECTION 32

T19N-R1W, G&SRM, YAVAPAI COUNTY, AZ

ALL CLAIMS ARE 1320' IN LENGTH & 660' IN WIDTH

EXCEPT:

ANY PORTION LYING WITHIN THE PRESCOTT-ASHFORK
(U.S. No. 89) HIGHWAY ROADSIDE ZONE

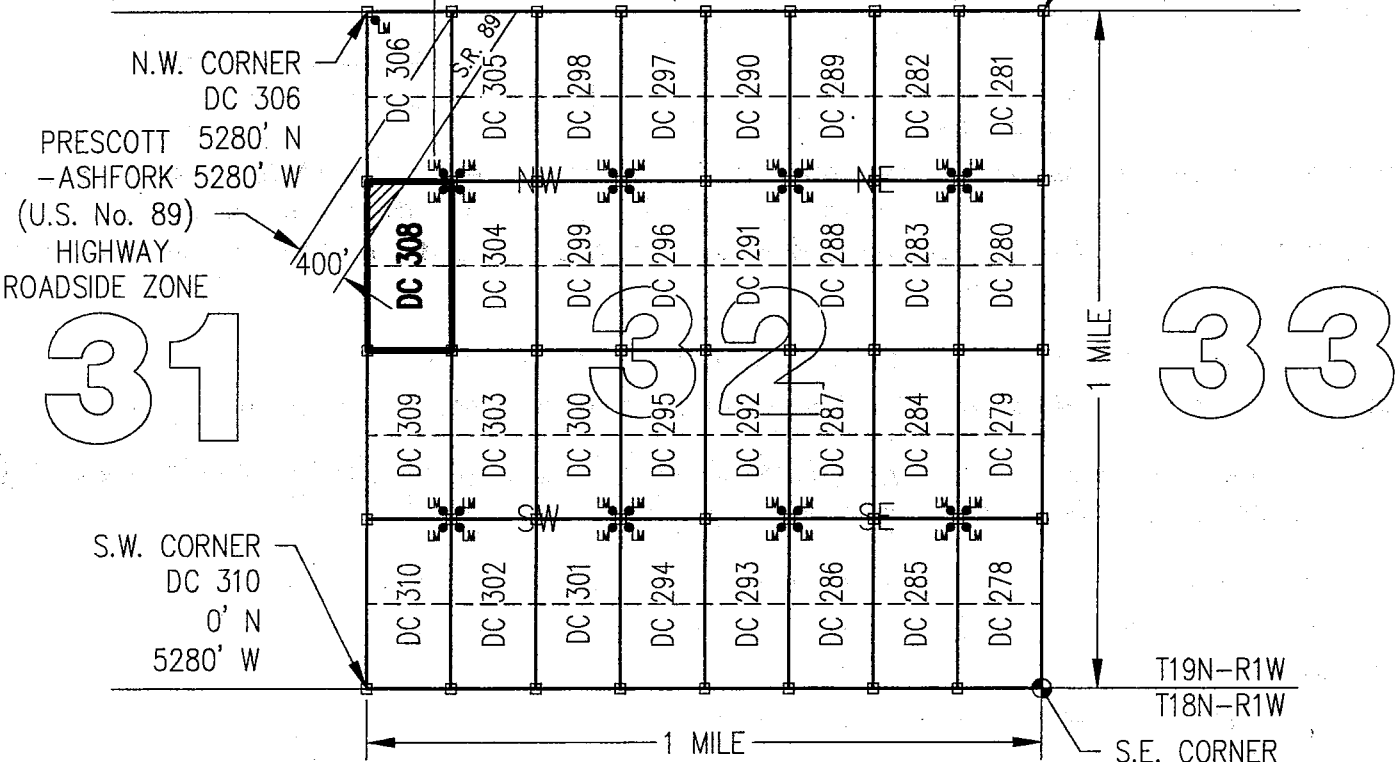



SCALE 1"=1500'



0 1500 3000

N.E. CORNER
DC 281
5280' N
0' W



 EXCLUDED AREA FROM
DC 308 PLACER CLAIM

CLAIM ACREAGE = 20 +/- ACRES

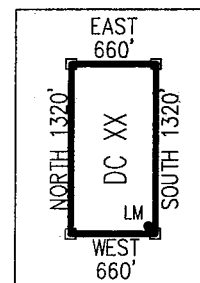
□ INDICATES CORNER OF PLACER CLAIM.
SET 2"x2"x5' WOODEN POST (TYPICAL).

LM • INDICATES LOCATION MONUMENT. SET 2"x2"x5' WOODEN
POST (INSIDE THE PLACER CLAIM) 4' by 4' FROM A
CORNER POST WITH A PLASTIC BOTTLE ATTACHED
CONTAINING THE LOCATION NOTICE (TYPICAL).

LOCATORS: DRAKE CEMENT, LLC 5745
N Scottsdale Rd, Suite B-110,
Scottsdale, AZ 85250

TYPICAL CLAIM DETAIL

(NOT TO SCALE)



ES-111011V
377163

Return to:
Mr. Marc A. Marra, Esq.
Fennemore Craig, P.C.
2394 E Camelback Rd, Suite 600
Phoenix AZ 85016-3429



**LOCATION NOTICE FOR PLACER MINING CLAIM
STATE OF ARIZONA, COUNTY OF YAVAPAI**

NOTICE IS HEREBY GIVEN that the **DC 309** Placer Mining claim has been located by:
DRAKE CEMENT, LLC
whose current mailing address is: 5745 N Scottsdale Rd,
Suite B-110, Scottsdale, AZ 85250

BLM
Date
Stamp

2016 APR -7 A 11: 09
YAVAPAI, ARIZONA

RECEIVED
YAVAPAI COUNTY OFFICE

This Placer mining claim consists of approximately **20** acres.
The general course of this claim is **North to South** and it is situated in the Puntteney Mining District, Yavapai County, Arizona. This claim is **1320** feet in length and **660** feet in width. This claim is marked by five monuments, constructed of 2" x 2" wood posts extending 4' above the ground, one at each corner and one at the location monument for this claim.

The location monument on which this Location Notice is posted is situated within:
Section 32, Township 19 North, Range 1 West, Gila and Salt River Meridian, Yavapai County, Arizona.

The location monument is set inside the **Southeast** corner of this claim, approximately 4' **West** of the **East** line of the claim and 4' **North** of the **South** line of the claim.


This claim encompasses the following Quarter Section(s), Section(s), Township(s) and Range(s):
**NW ¼, NW ¼, SW ¼ &
SW ¼, NW ¼, SW ¼,
Section 32, T19N-R1W, G&SRM, Yavapai County, Arizona.**

Depicted on the attached claim map.

THE SOUTHEAST CORNER OF THIS CLAIM IS 1320'± NORTH & 4620'± WEST OF THE SOUTHEAST CORNER OF SECTION 32, T19N-R1W.

Located, dated and posted on the ground this 1ST day of March, 2016.

Drake Cement, LLC (Owner)

By: 
Jody A. Stone, RLS (Agent)

RECEIVED
YAVAPAI COUNTY OFFICE
2016 APR 26 P 1:45
YAVAPAI, ARIZONA

AMC431764

"DC 309"

PLACER MINING CLAIM

NW1/4 , NW1/4 , SW1/4

&

SW1/4 , NW1/4 , SW1/4 OF SECTION 32

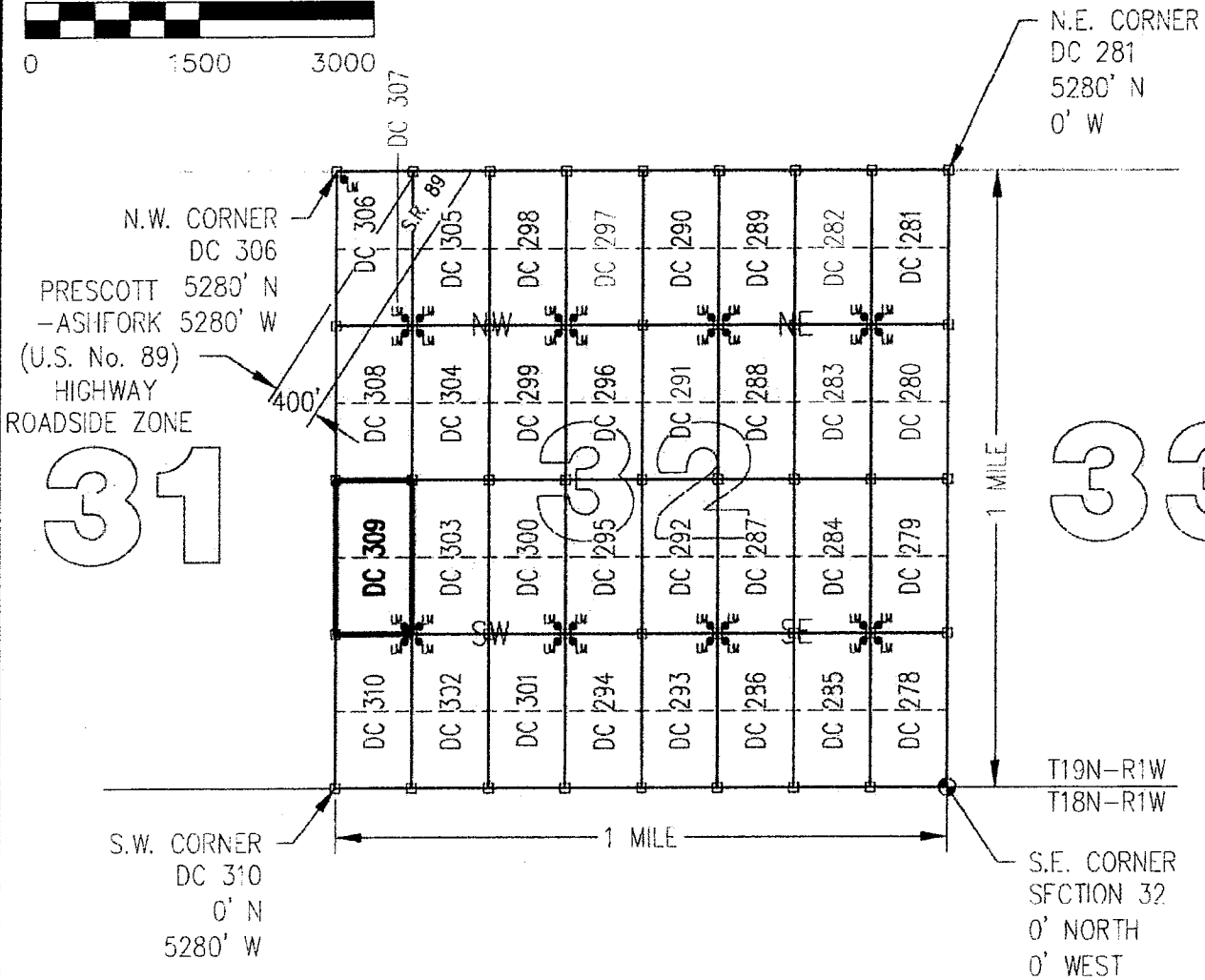
T19N-R1W, G&SRM, YAVAPAI COUNTY, AZ



SCALE 1"=1500' ALL CLAIMS ARE 1320' IN LENGTH & 660' IN WIDTH



0 1500 3000



31

33

CLAIM ACREAGE = 20 +/- ACRES

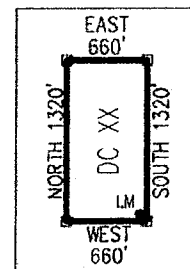
□ INDICATES CORNER OF PLACER CLAIM.
SET 2"x2"x5' WOODEN POST (TYPICAL).

LM • INDICATES LOCATION MONUMENT. SET 2"x2"x5' WOODEN POST (INSIDE THE PLACER CLAIM) 4' by 4' FROM A CORNER POST WITH A PLASTIC BOTTLE ATTACHED CONTAINING THE LOCATION NOTICE (TYPICAL).

LOCATORS: DRAKE CEMENT, LLC 5745
N Scottsdale Rd, Suite B-110,
Scottsdale, AZ 85250

TYPICAL CLAIM DETAIL

(NOT TO SCALE)

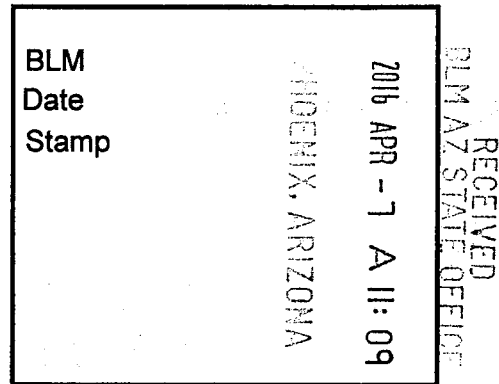


11411377411

Return to:
Mr. Marc A. Marra, Esq.
Fennemore Craig, P.C.
2394 E Camelback Rd, Suite 600
Phoenix AZ 85016-3429

**LOCATION NOTICE FOR PLACER MINING CLAIM
STATE OF ARIZONA, COUNTY OF YAVAPAI**

NOTICE IS HEREBY GIVEN that the **DC 309** Placer Mining claim has been located by:
DRAKE CEMENT, LLC
whose current mailing address is: 5745 N Scottsdale Rd,
Suite B-110, Scottsdale, AZ 85250



This Placer mining claim consists of approximately **20** acres.

The general course of this claim is **North to South** and it is situated in the Puntteney Mining District, Yavapai County, Arizona. This claim is **1320** feet in length and **660** feet in width. This claim is marked by five monuments, constructed of 2" x 2" wood posts extending 4' above the ground, one at each corner and one at the location monument for this claim.

The location monument on which this Location Notice is posted is situated within:

Section 32, Township 19 North, Range 1 West, Gila and Salt River Meridian, Yavapai County, Arizona.

The location monument is set inside the **Southeast** corner of this claim, approximately 4' **West** of the **East** line of the claim and 4' **North** of the **South** line of the claim.

This claim encompasses the following Quarter Section(s), Section(s), Township(s) and Range(s):

NW ¼, NW ¼, SW ¼ &

SW ¼, NW ¼, SW ¼,

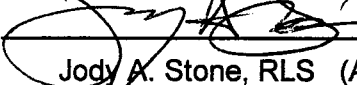
Section 32, T19N-R1W, G&SRM, Yavapai County, Arizona.

Depicted on the attached claim map.

THE SOUTHEAST CORNER OF THIS CLAIM IS 1320'± NORTH & 4620'± WEST OF THE SOUTHEAST CORNER OF SECTION 32, T19N-R1W.

Located, dated and posted on the ground this 1ST day of March, 2016.

Drake Cement, LLC (Owner)

By: 
Jody A. Stone, RLS (Agent)

AMC431764

"DC 309"

PLACER MINING CLAIM

NW1/4, NW1/4, SW1/4

&

SW1/4, NW1/4, SW1/4 OF SECTION 32

T19N-R1W, G&SRM, YAVAPAI COUNTY, AZ

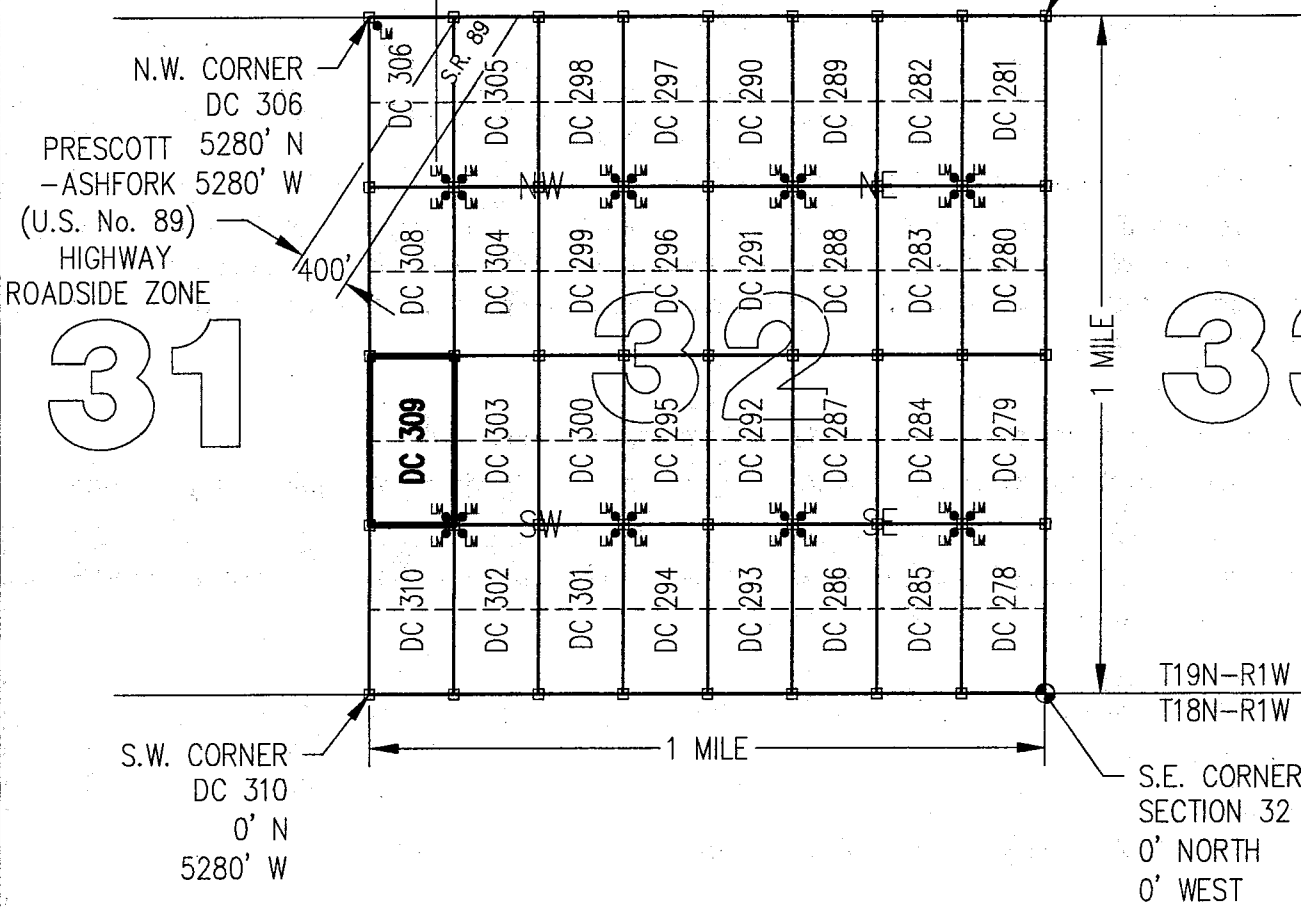


SCALE 1"=1500' ALL CLAIMS ARE 1320' IN LENGTH & 660' IN WIDTH



0 1500 3000

N.E. CORNER
DC 281
5280' N
0' W



N.W. CORNER
DC 306

PRESCOTT
-ASHFORK
(U.S. No. 89)
HIGHWAY
ROADSIDE ZONE

31

33

S.W. CORNER
DC 310
0' N
5280' W

T19N-R1W
T18N-R1W
S.E. CORNER
SECTION 32
0' NORTH
0' WEST

CLAIM ACREAGE = 20 +/- ACRES

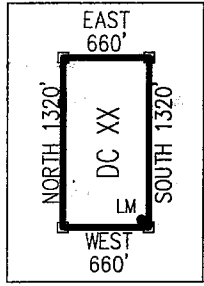
□ INDICATES CORNER OF PLACER CLAIM.
SET 2"x2"x5' WOODEN POST (TYPICAL).

LM ● INDICATES LOCATION MONUMENT. SET 2"x2"x5' WOODEN
POST (INSIDE THE PLACER CLAIM) 4' by 4' FROM A
CORNER POST WITH A PLASTIC BOTTLE ATTACHED
CONTAINING THE LOCATION NOTICE (TYPICAL).

LOCATORS: DRAKE CEMENT, LLC 5745
N Scottsdale Rd, Suite B-110,
Scottsdale, AZ 85250

TYPICAL CLAIM DETAIL

(NOT TO SCALE)



ANCL137764

Return to:
Mr. Marc A. Marra, Esq.
Fennemore Craig, P.C.
2394 E Camelback Rd, Suite 600
Phoenix AZ 85016-3429




**LOCATION NOTICE FOR PLACER MINING CLAIM
STATE OF ARIZONA, COUNTY OF YAVAPAI**

NOTICE IS HEREBY GIVEN that the **DC 310** Placer

Mining claim has been located by:

DRAKE CEMENT, LLC

whose current mailing address is: 5745 N Scottsdale Rd,
Suite B-110, Scottsdale, AZ 85250



This Placer mining claim consists of approximately **20** acres.

The general course of this claim is **North to South** and it is situated in the Puntenney Mining District, Yavapai County, Arizona. This claim is **1320** feet in length and **660** feet in width. This claim is marked by five monuments, constructed of 2" x 2" wood posts extending 4' above the ground, one at each corner and one at the location monument for this claim.

The location monument on which this Location Notice is posted is situated within:

Section 32, Township 19 North, Range 1 West, Gila and Salt River Meridian, Yavapai County, Arizona.

The location monument is set inside the **Northeast** corner of this claim, approximately 4' **West** of the **East** line of the claim and 4' **South** of the **North** line of the claim.

This claim encompasses the following Quarter Section(s), Section(s), Township(s) and Range(s):

NW ¼, SW ¼, SW ¼ &

SW ¼, SW ¼, SW ¼,

Section 32, T19N-R1W, G&SRM, Yavapai County, Arizona.

Depicted on the attached claim map.

THE SOUTHEAST CORNER OF THIS CLAIM IS 0'± NORTH & 4620'± WEST OF THE SOUTHEAST CORNER OF SECTION 32, T19N-R1W.

Located, dated and posted on the ground this 1ST day of March, 2016.

Drake Cement, LLC (Owner)

By:

Jody A. Stone, RLS (Agent)

RECEIVED
GILBERT, ARIZONA

2016 APR 26 P 1:45

RECEIVED
GILBERT, ARIZONA

AMC437765

"DC 310"

PLACER MINING CLAIM

NW1/4, SW1/4, SW1/4

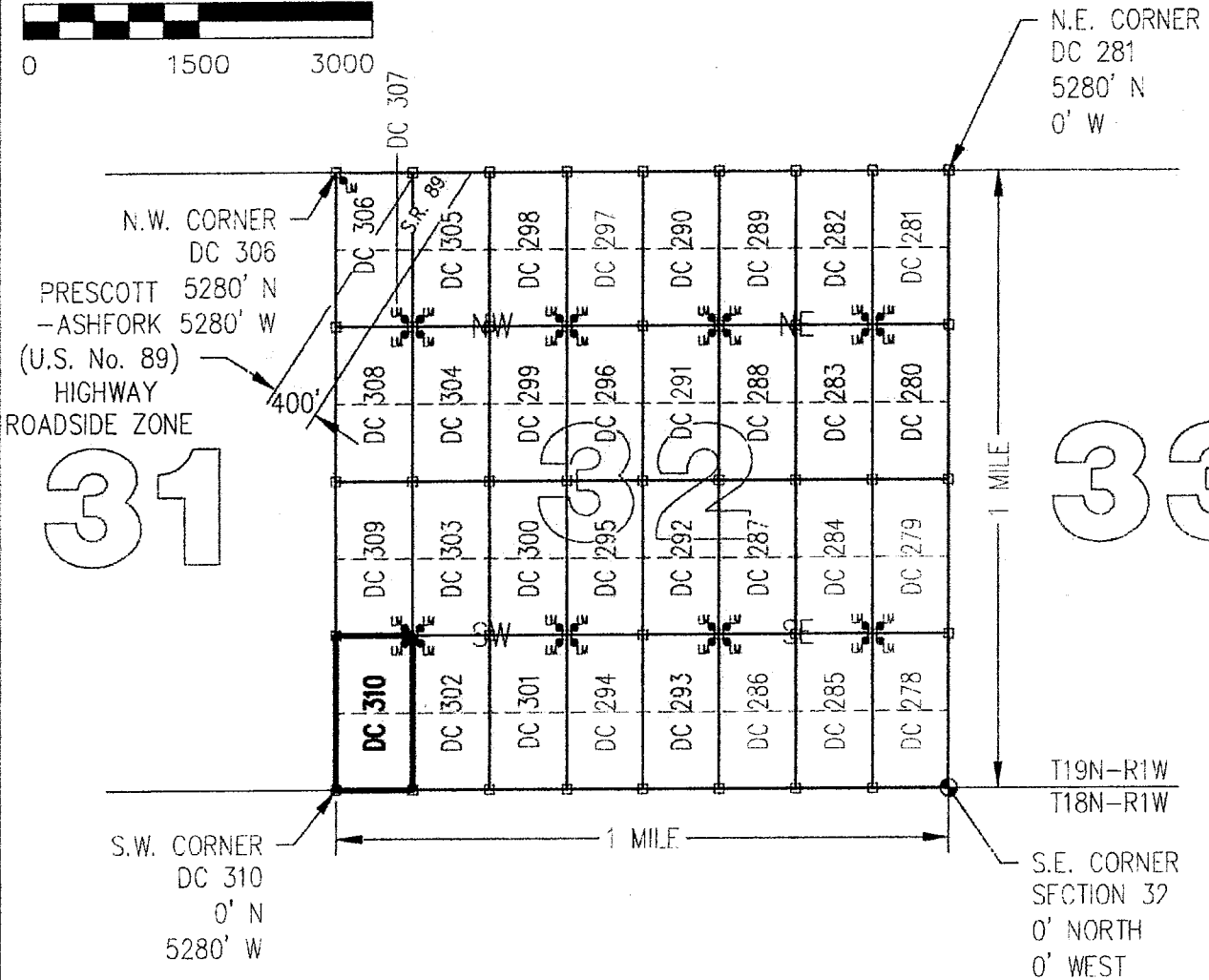

&

SW1/4, SW1/4, SW1/4 OF SECTION 32

T19N-R1W, G&SRM, YAVAPAI COUNTY, AZ



SCALE 1"=1500' ALL CLAIMS ARE 1320' IN LENGTH & 660' IN WIDTH



CLAIM ACREAGE = 20 +/- ACRES

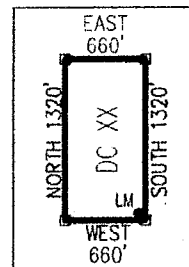
□ INDICATES CORNER OF PLACER CLAIM.
SET 2"x2"x5' WOODEN POST (TYPICAL).

LM● INDICATES LOCATION MONUMENT. SET 2"x2"x5' WOODEN POST (INSIDE THE PLACER CLAIM) 4' by 4' FROM A CORNER POST WITH A PLASTIC BOTTLE ATTACHED CONTAINING THE LOCATION NOTICE (TYPICAL).

LOCATORS: DRAKE CEMENT, LLC 5745
N Scottsdale Rd, Suite B-110,
Scottsdale, AZ 85250

TYPICAL CLAIM DETAIL

(NOT TO SCALE)



ANCL137765

Return to:
Mr. Marc A. Marra, Esq.
Fennemore Craig, P.C.
2394 E Camelback Rd, Suite 600
Phoenix AZ 85016-3429

**LOCATION NOTICE FOR PLACER MINING CLAIM
STATE OF ARIZONA, COUNTY OF YAVAPAI**

NOTICE IS HEREBY GIVEN that the **DC 310** Placer Mining claim has been located by:
DRAKE CEMENT, LLC
whose current mailing address is: 5745 N Scottsdale Rd,
Suite B-110, Scottsdale, AZ 85250

RECEIVED
BLM AZ STATE OFFICE
2016 APR - 7 A 11: 09
PHOENIX, ARIZONA
BLM
Date
Stamp

This Placer mining claim consists of approximately **20** acres.
The general course of this claim is **North to South** and it is situated in the Puntenney Mining District, Yavapai County, Arizona. This claim is **1320** feet in length and **660** feet in width. This claim is marked by five monuments, constructed of 2" x 2" wood posts extending 4' above the ground, one at each corner and one at the location monument for this claim.

The location monument on which this Location Notice is posted is situated within:
Section 32, Township 19 North, Range 1 West, Gila and Salt River Meridian, Yavapai County, Arizona.

The location monument is set inside the **Northeast** corner of this claim, approximately 4' **West** of the **East** line of the claim and 4' **South** of the **North** line of the claim.

This claim encompasses the following Quarter Section(s), Section(s), Township(s) and Range(s):

**NW ¼, SW ¼, SW ¼ &
SW ¼, SW ¼, SW ¼,
Section 32, T19N-R1W, G&SRM, Yavapai County, Arizona.**

Depicted on the attached claim map.

THE SOUTHEAST CORNER OF THIS CLAIM IS 0'± NORTH & 4620'± WEST OF THE SOUTHEAST CORNER OF SECTION 32, T19N-R1W.

Located, dated and posted on the ground this 1ST day of March, 2016.

Drake Cement, LLC (Owner)

By: 
Jody A. Stone, RLS (Agent)

AMC437765

"DC 310"

PLACER MINING CLAIM

NW1/4 , SW1/4 , SW1/4

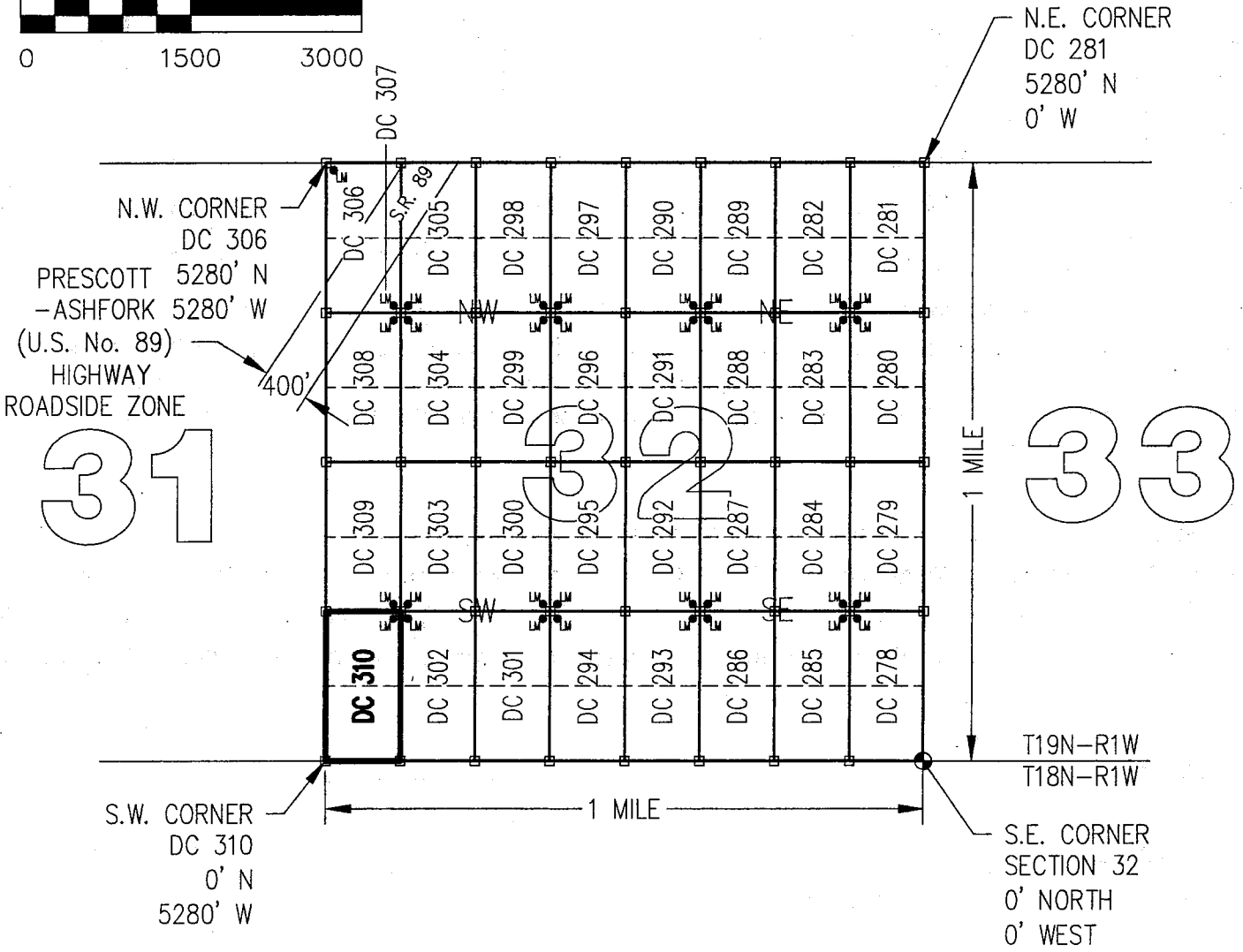
&

SW1/4 , SW1/4 , SW1/4 OF SECTION 32

T19N-R1W, G&SRM, YAVAPAI COUNTY, AZ



SCALE 1"=1500' ALL CLAIMS ARE 1320' IN LENGTH & 660' IN WIDTH



CLAIM ACREAGE = 20 +/- ACRES

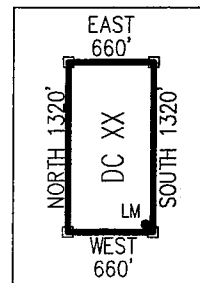
□ INDICATES CORNER OF PLACER CLAIM.
SET 2"x2"x5' WOODEN POST (TYPICAL).

LM ● INDICATES LOCATION MONUMENT. SET 2"x2"x5' WOODEN
POST (INSIDE THE PLACER CLAIM) 4' by 4' FROM A
CORNER POST WITH A PLASTIC BOTTLE ATTACHED
CONTAINING THE LOCATION NOTICE (TYPICAL).

LOCATORS: DRAKE CEMENT, LLC 5745
N Scottsdale Rd, Suite B-110,
Scottsdale, AZ 85250

TYPICAL CLAIM DETAIL

(NOT TO SCALE)




59113103W

Return to:
Mr. Marc A. Marra, Esq.
Fennemore Craig, P.C.
2394 E Camelback Rd, Suite 600
Phoenix AZ 85016-3429



**LOCATION NOTICE FOR PLACER MINING CLAIM
STATE OF ARIZONA, COUNTY OF YAVAPAI**

NOTICE IS HEREBY GIVEN that the **DC 311** Placer Mining claim has been located by:
DRAKE CEMENT, LLC
whose current mailing address is: 5745 N Scottsdale Rd,
Suite B-110, Scottsdale, AZ 85250



This Placer mining claim consists of approximately **20** acres.
The general course of this claim is **North to South** and it is situated in the Puntteney Mining District, Yavapai County, Arizona. This claim is **1320** feet in length and **660** feet in width. This claim is marked by five monuments, constructed of 2" x 2" wood posts extending 4' above the ground, one at each corner and one at the location monument for this claim.

The location monument on which this Location Notice is posted is situated within:
Section 5, Township 18 North, Range 1 West, Gila and Salt River Meridian, Yavapai County, Arizona.

The location monument is set inside the **Northwest** corner of this claim, approximately 4' **East** of the **West** line of the claim and 4' **South** of the **North** line of the claim.

This claim encompasses the following Quarter Section(s), Section(s), Township(s) and Range(s):


**NE ¼, SE ¼, SE ¼ &
SE ¼, SE ¼, SE ¼,
Section 5, T18N-R1W, G&SRM, Yavapai County, Arizona.**

Depicted on the attached claim map.

THE SOUTHEAST CORNER OF THIS CLAIM IS 0'± NORTH & 0'± WEST OF THE SOUTHEAST CORNER OF SECTION 5, T18N-R1W.

Located, dated and posted on the ground this 18th day of March, 2016.

Drake Cement, LLC (Owner)

By: 
Jody A. Stone, RLS (Agent)

RECEIVED
YAVAPAI COUNTY OFFICE
2016 APR 26 P 1:45
YAVAPAI COUNTY, ARIZONA

ANC437166

"DC 311"

PLACER MINING CLAIM

NE1/4, SE1/4, SE1/4

&

SE1/4, SE1/4, SE1/4 OF SECTION 5

T18N-R1W, G&SRM, YAVAPAI COUNTY, AZ

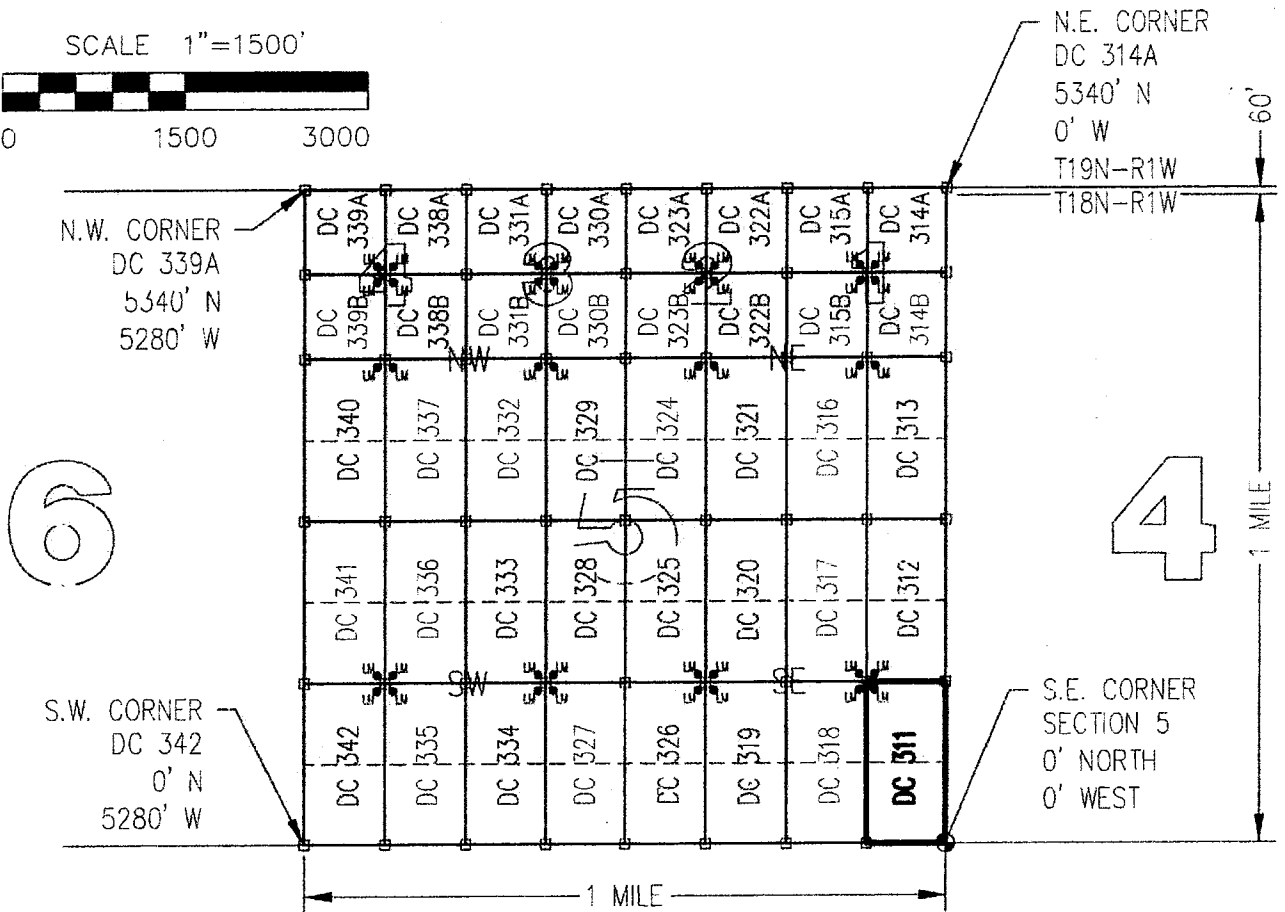

ALL CLAIMS ARE 1320' IN LENGTH & 660' IN WIDTH

EXCEPT:

DC 314A, DC 314B, DC 315A, DC 315B, DC 322A, DC 322B, DC 323A, DC 323B, DC 330A, DC 330B, DC 331A, DC 331B, DC 338A, DC 338B, DC 339A & DC 339B = 690' IN LENGTH & 660' IN WIDTH



SCALE 1"=1500'



CLAIM ACREAGE = 20 +/- ACRES

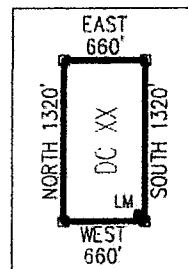
□ INDICATES CORNER OF PLACER CLAIM.
SET 2"x2"x5' WOODEN POST (TYPICAL).

LM • INDICATES LOCATION MONUMENT. SET 2"x2"x5' WOODEN POST (INSIDE THE PLACER CLAIM) 4' by 4' FROM A CORNER POST WITH A PLASTIC BOTTLE ATTACHED CONTAINING THE LOCATION NOTICE (TYPICAL).

LOCATORS: DRAKE CEMENT, LLC
5745 N Scottsdale Rd, Suite B-110,
Scottsdale, AZ 85250

TYPICAL CLAIM DETAIL

(NOT TO SCALE)




AMC 437766

Return to:
Mr. Marc A. Marra, Esq.
Fennemore Craig, P.C.
2394 E Camelback Rd, Suite 600
Phoenix AZ 85016-3429

**LOCATION NOTICE FOR PLACER MINING CLAIM
STATE OF ARIZONA, COUNTY OF YAVAPAI**

NOTICE IS HEREBY GIVEN that the **DC 311** Placer Mining claim has been located by:
DRAKE CEMENT, LLC
whose current mailing address is: 5745 N Scottsdale Rd,
Suite B-110, Scottsdale, AZ 85250



This Placer mining claim consists of approximately **20** acres.

The general course of this claim is **North to South** and it is situated in the Puntenney Mining District, Yavapai County, Arizona. This claim is **1320** feet in length and **660** feet in width. This claim is marked by five monuments, constructed of 2" x 2" wood posts extending 4' above the ground, one at each corner and one at the location monument for this claim.

The location monument on which this Location Notice is posted is situated within:

Section 5, Township 18 North, Range 1 West, Gila and Salt River Meridian, Yavapai County, Arizona.

The location monument is set inside the **Northwest** corner of this claim, approximately 4' **East** of the **West** line of the claim and 4' **South** of the **North** line of the claim.

This claim encompasses the following Quarter Section(s), Section(s), Township(s) and Range(s):

NE ¼, SE ¼, SE ¼ &

SE ¼, SE ¼, SE ¼,

Section 5, T18N-R1W, G&SRM, Yavapai County, Arizona.

Depicted on the attached claim map.

THE SOUTHEAST CORNER OF THIS CLAIM IS 0'± NORTH & 0'± WEST OF THE SOUTHEAST CORNER OF SECTION 5, T18N-R1W.

Located, dated and posted on the ground this 18th day of March, 2016.

Drake Cement, LLC (Owner)

By:


Jody A. Stone, RLS (Agent)

AMC 437766

"DC 311"

PLACER MINING CLAIM NE1/4, SE1/4, SE1/4

& SE1/4, SE1/4, SE1/4 OF SECTION 5

T18N-R1W, G&SRM, YAVAPAI COUNTY, AZ

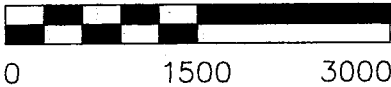
ALL CLAIMS ARE 1320' IN LENGTH & 660' IN WIDTH

EXCEPT:

DC 314A, DC 314B, DC 315A, DC 315B, DC 322A, DC 322B, DC 323A, DC 323B, DC 330A, DC 330B,
DC 331A, DC 331B, DC 338A, DC 338B, DC 339A & DC 339B = 690' IN LENGTH & 660' IN WIDTH



SCALE 1"=1500'



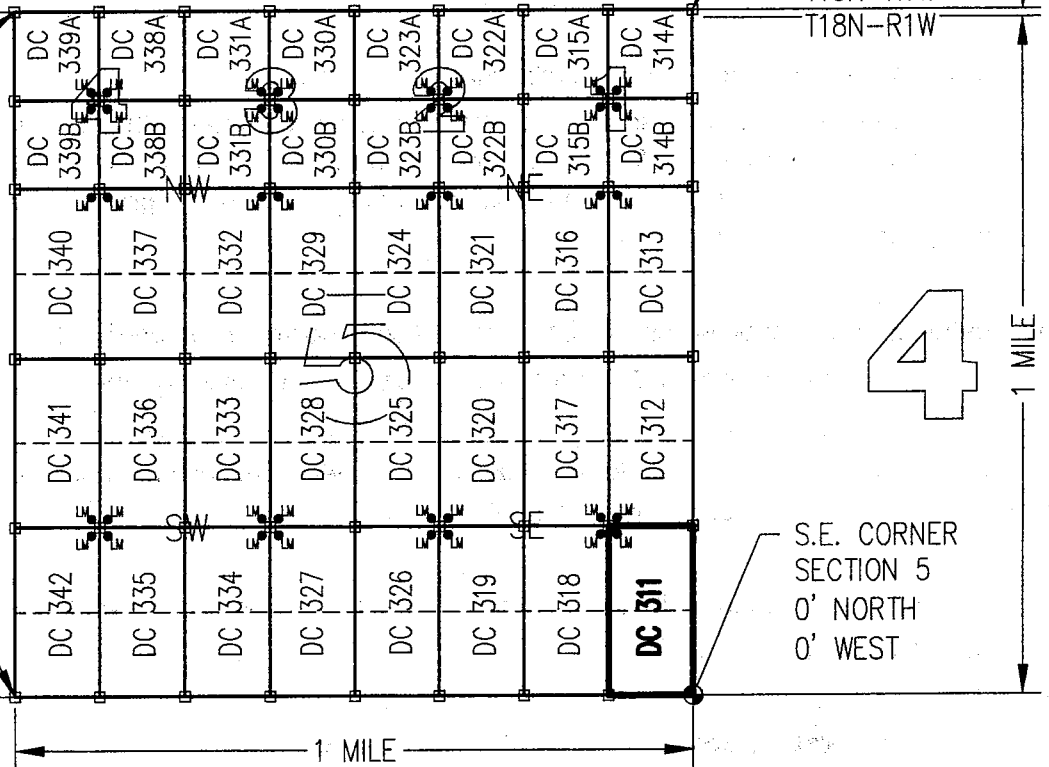
6

N.W. CORNER
DC 339A
5340' N
5280' W

S.W. CORNER
DC 342
0' N
5280' W

N.E. CORNER
DC 314A
5340' N
0' W
T19N-R1W
T18N-R1W

S.E. CORNER
SECTION 5
0' NORTH
0' WEST



CLAIM ACREAGE = 20 +/- ACRES

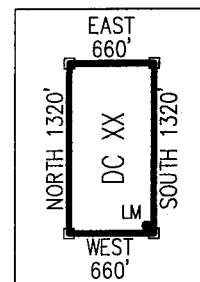
□ INDICATES CORNER OF PLACER CLAIM.
SET 2"x2"x5' WOODEN POST (TYPICAL).

LM • INDICATES LOCATION MONUMENT. SET 2"x2"x5' WOODEN
POST (INSIDE THE PLACER CLAIM) 4' by 4' FROM A
CORNER POST WITH A PLASTIC BOTTLE ATTACHED
CONTAINING THE LOCATION NOTICE (TYPICAL).

LOCATORS: DRAKE CEMENT, LLC
5745 N Scottsdale Rd, Suite B-110;
Scottsdale, AZ 85250

TYPICAL CLAIM DETAIL

(NOT TO SCALE)




ANCH 31766

Return to:
Mr. Marc A. Marra, Esq.
Fennemore Craig, P.C.
2394 E Camelback Rd, Suite 600
Phoenix AZ 85016-3429



**LOCATION NOTICE FOR PLACER MINING CLAIM
STATE OF ARIZONA, COUNTY OF YAVAPAI**

NOTICE IS HEREBY GIVEN that the **DC 312** Placer Mining claim has been located by:
DRAKE CEMENT, LLC
whose current mailing address is: 5745 N Scottsdale Rd,
Suite B-110, Scottsdale, AZ 85250



This Placer mining claim consists of approximately **20** acres.
The general course of this claim is **North to South** and it is situated in the Puntteney Mining District, Yavapai County, Arizona. This claim is **1320** feet in length and **660** feet in width. This claim is marked by five monuments, constructed of 2" x 2" wood posts extending 4' above the ground, one at each corner and one at the location monument for this claim.

The location monument on which this Location Notice is posted is situated within:
Section 5, Township 18 North, Range 1 West, Gila and Salt River Meridian, Yavapai County, Arizona.

The location monument is set inside the **Southwest** corner of this claim, approximately 4' **East** of the **West** line of the claim and 4' **North** of the **South** line of the claim.

This claim encompasses the following Quarter Section(s), Section(s), Township(s) and Range(s):
**NE ¼, NE ¼, SE ¼ &
SE ¼, NE ¼, SE ¼,
Section 5, T18N-R1W, G&SRM, Yavapai County, Arizona.**

Depicted on the attached claim map.

THE SOUTHEAST CORNER OF THIS CLAIM IS 1320'± NORTH & 0'± WEST OF THE SOUTHEAST CORNER OF SECTION 5, T18N-R1W.

Located, dated and posted on the ground this 18th day of March, 2016.

Drake Cement, LLC (Owner)

By: 
Jody A. Stone, RLS (Agent)

RECEIVED
BLM AZ STATE OFFICE
2016 APR 26 P 1:45
YAVAPAI, ARIZONA

AMC437767

"DC 312"

PLACER MINING CLAIM

NE1/4, NE1/4, SE1/4

&

SE1/4, NE1/4, SE1/4 OF SECTION 5

T18N-R1W, G&SRM, YAVAPAI COUNTY, AZ

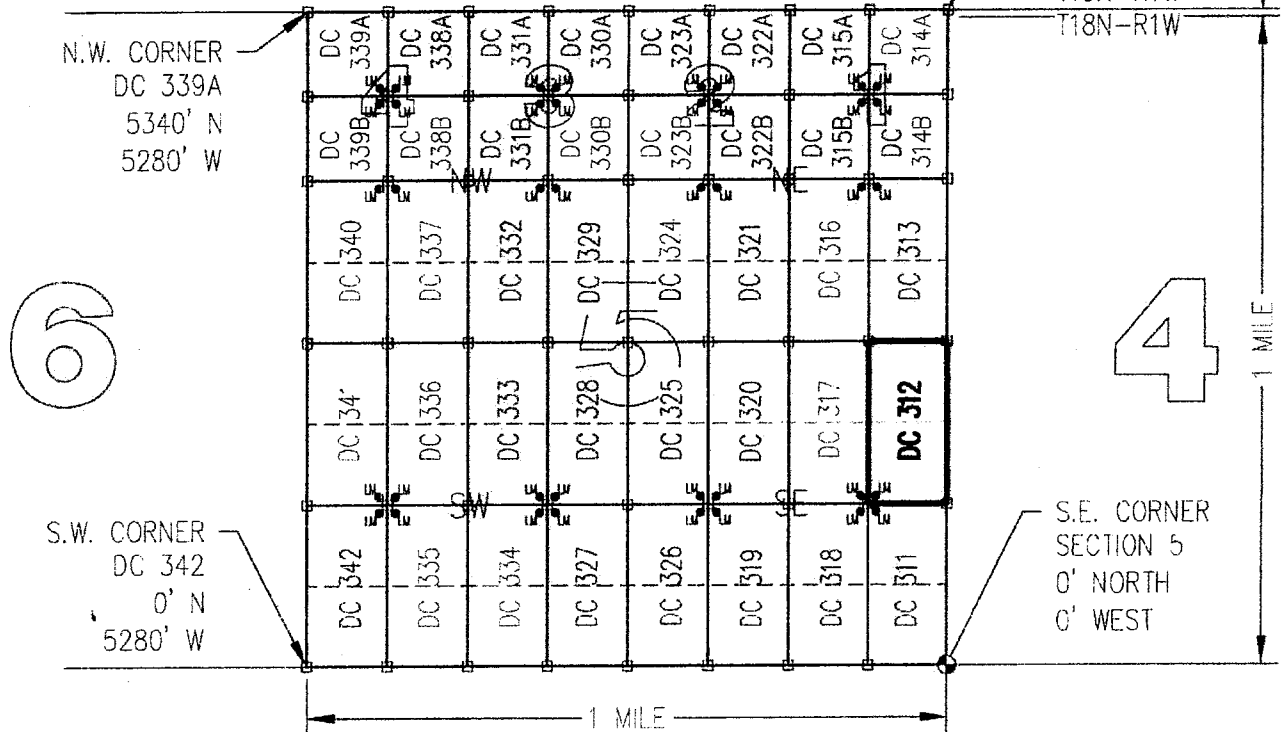
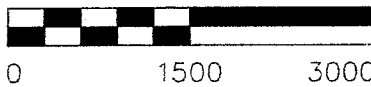
ALL CLAIMS ARE 1320' IN LENGTH & 660' IN WIDTH

EXCEPT:

DC 314A, DC 314B, DC 315A, DC 315B, DC 322A, DC 322B, DC 323A, DC 323B, DC 330A, DC 330B, DC 331A, DC 331B, DC 338A, DC 338B, DC 339A & DC 339B = 690' IN LENGTH & 660' IN WIDTH



SCALE 1"=1500'



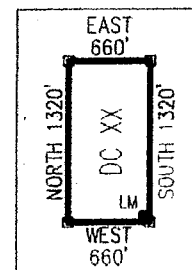
CLAIM ACREAGE = 20 +/- ACRES

□ INDICATES CORNER OF PLACER CLAIM.
SET 2"x2"x5' WOODEN POST (TYPICAL).

LM • INDICATES LOCATION MONUMENT. SET 2"x2"x5' WOODEN POST (INSIDE THE PLACER CLAIM) 4' by 4' FROM A CORNER POST WITH A PLASTIC BOTTLE ATTACHED CONTAINING THE LOCATION NOTICE (TYPICAL).

LOCATORS: DRAKE CEMENT, LLC
5745 N Scottsdale Rd, Suite B-110,
Scottsdale, AZ 85250

TYPICAL CLAIM DETAIL
(NOT TO SCALE)




191537167

Return to:
Mr. Marc A. Marra, Esq.
Fennemore Craig, P.C.
2394 E Camelback Rd, Suite 600
Phoenix AZ 85016-3429

**LOCATION NOTICE FOR PLACER MINING CLAIM
STATE OF ARIZONA, COUNTY OF YAVAPAI**

NOTICE IS HEREBY GIVEN that the **DC 312** Placer Mining claim has been located by:
DRAKE CEMENT, LLC
whose current mailing address is: 5745 N Scottsdale Rd,
Suite B-110, Scottsdale, AZ 85250



This Placer mining claim consists of approximately **20** acres.

The general course of this claim is **North to South** and it is situated in the Puntteney Mining District, Yavapai County, Arizona. This claim is **1320** feet in length and **660** feet in width. This claim is marked by five monuments, constructed of 2" x 2" wood posts extending 4' above the ground, one at each corner and one at the location monument for this claim.

The location monument on which this Location Notice is posted is situated within:

Section 5, Township 18 North, Range 1 West, Gila and Salt River Meridian, Yavapai County, Arizona.

The location monument is set inside the **Southwest** corner of this claim, approximately 4' **East** of the **West** line of the claim and 4' **North** of the **South** line of the claim.

This claim encompasses the following Quarter Section(s), Section(s), Township(s) and Range(s):

**NE ¼, NE ¼, SE ¼ &
SE ¼, NE ¼, SE ¼,
Section 5, T18N-R1W, G&SRM, Yavapai County, Arizona.**

Depicted on the attached claim map.

THE SOUTHEAST CORNER OF THIS CLAIM IS 1320'± NORTH & 0'± WEST OF THE SOUTHEAST CORNER OF SECTION 5, T18N-R1W.

Located, dated and posted on the ground this 18th day of March, 2016.

Drake Cement, LLC. (Owner) By: Jedy A. Stone
Jedy A. Stone, RLS (Agent)

AMC437767

"DC 312"

PLACER MINING CLAIM NE1/4, NE1/4, SE1/4

& SE1/4, NE1/4, SE1/4 OF SECTION 5

T18N-R1W, G&SRM, YAVAPAI COUNTY, AZ

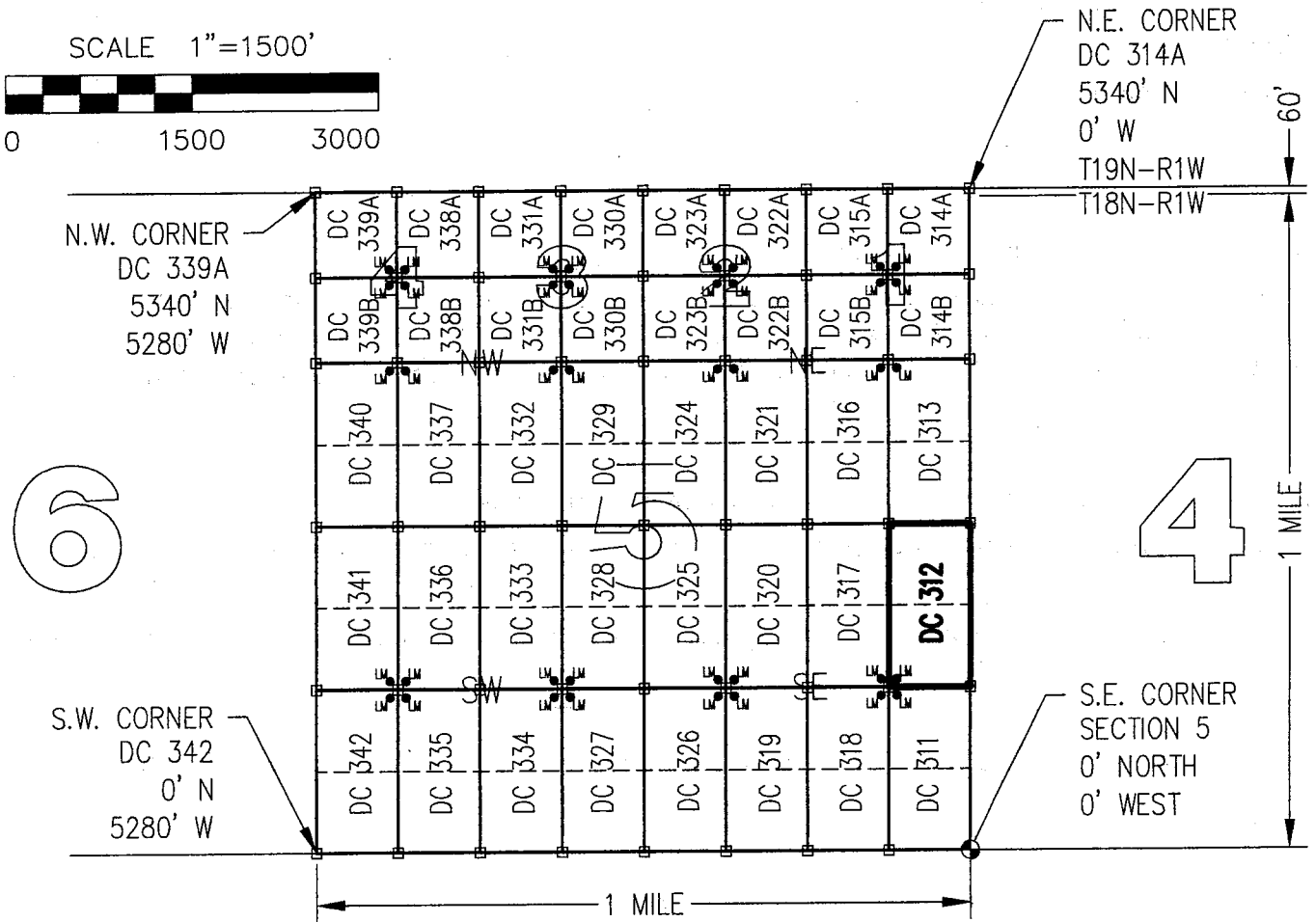
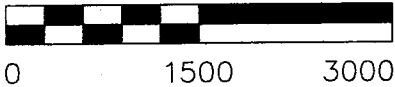
ALL CLAIMS ARE 1320' IN LENGTH & 660' IN WIDTH

EXCEPT:

DC 314A, DC 314B, DC 315A, DC 315B, DC 322A, DC 322B, DC 323A, DC 323B, DC 330A, DC 330B,
DC 331A, DC 331B, DC 338A, DC 338B, DC 339A & DC 339B = 690' IN LENGTH & 660' IN WIDTH



SCALE 1"=1500'



6

4

S.W. CORNER
DC 342
0' N
5280' W

S.E. CORNER
SECTION 5
0' NORTH
0' WEST

CLAIM ACREAGE = 20 +/- ACRES

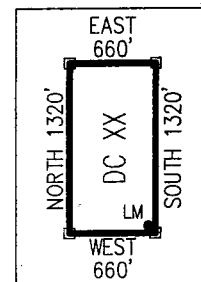
□ INDICATES CORNER OF PLACER CLAIM.
SET 2"x2"x5' WOODEN POST (TYPICAL).

LM • INDICATES LOCATION MONUMENT. SET 2"x2"x5' WOODEN
POST (INSIDE THE PLACER CLAIM) 4' by 4' FROM A
CORNER POST WITH A PLASTIC BOTTLE ATTACHED
CONTAINING THE LOCATION NOTICE (TYPICAL).

LOCATORS: DRAKE CEMENT, LLC
5745 N Scottsdale Rd, Suite B-110,
Scottsdale, AZ 85250

TYPICAL CLAIM DETAIL

(NOT TO SCALE)




19111014

Return to:
Mr. Marc A. Marra, Esq.
Fennemore Craig, P.C.
2394 E Camelback Rd, Suite 600
Phoenix AZ 85016-3429



**LOCATION NOTICE FOR PLACER MINING CLAIM
STATE OF ARIZONA, COUNTY OF YAVAPAI**

NOTICE IS HEREBY GIVEN that the **DC 313** Placer Mining claim has been located by:
DRAKE CEMENT, LLC
whose current mailing address is: 5745 N Scottsdale Rd,
Suite B-110, Scottsdale, AZ 85250



RECEIVED
NML AZ STATE OFFICE

This Placer mining claim consists of approximately **20** acres.
The general course of this claim is **North to South** and it is situated in the Puntteney Mining District, Yavapai County, Arizona. This claim is **1320** feet in length and **660** feet in width. This claim is marked by five monuments, constructed of 2" x 2" wood posts extending 4' above the ground, one at each corner and one at the location monument for this claim.

The location monument on which this Location Notice is posted is situated within:
Section 5, Township 18 North, Range 1 West, Gila and Salt River Meridian, Yavapai County, Arizona.


The location monument is set inside the **Northwest** corner of this claim, approximately 4' **East** of the **West** line of the claim and 4' **South** of the **North** line of the claim.

This claim encompasses the following Quarter Section(s), Section(s), Township(s) and Range(s):
**NE ¼, SE ¼, NE ¼ &
SE ¼, SE ¼, NE ¼,
Section 5, T18N-R1W, G&SRM, Yavapai County, Arizona.**

Depicted on the attached claim map.
THE SOUTHEAST CORNER OF THIS CLAIM IS 2640'± NORTH & 0'± WEST OF THE SOUTHEAST CORNER OF SECTION 5, T18N-R1W.

Located, dated and posted on the ground this 18th day of March, 2016.

Drake Cement, LLC (Owner)

By: 
Jody A. Stone, RLS (Agent)

RECEIVED
NML AZ STATE OFFICE
2016 APR 26 P 1:45
PHOENIX, ARIZONA

AMC 437768

"DC 313"

PLACER MINING CLAIM

NE1/4, SE1/4, NE1/4

&


SE1/4, SE1/4, NE1/4 OF SECTION 5

T18N-R1W, G&SRM, YAVAPAI COUNTY, AZ

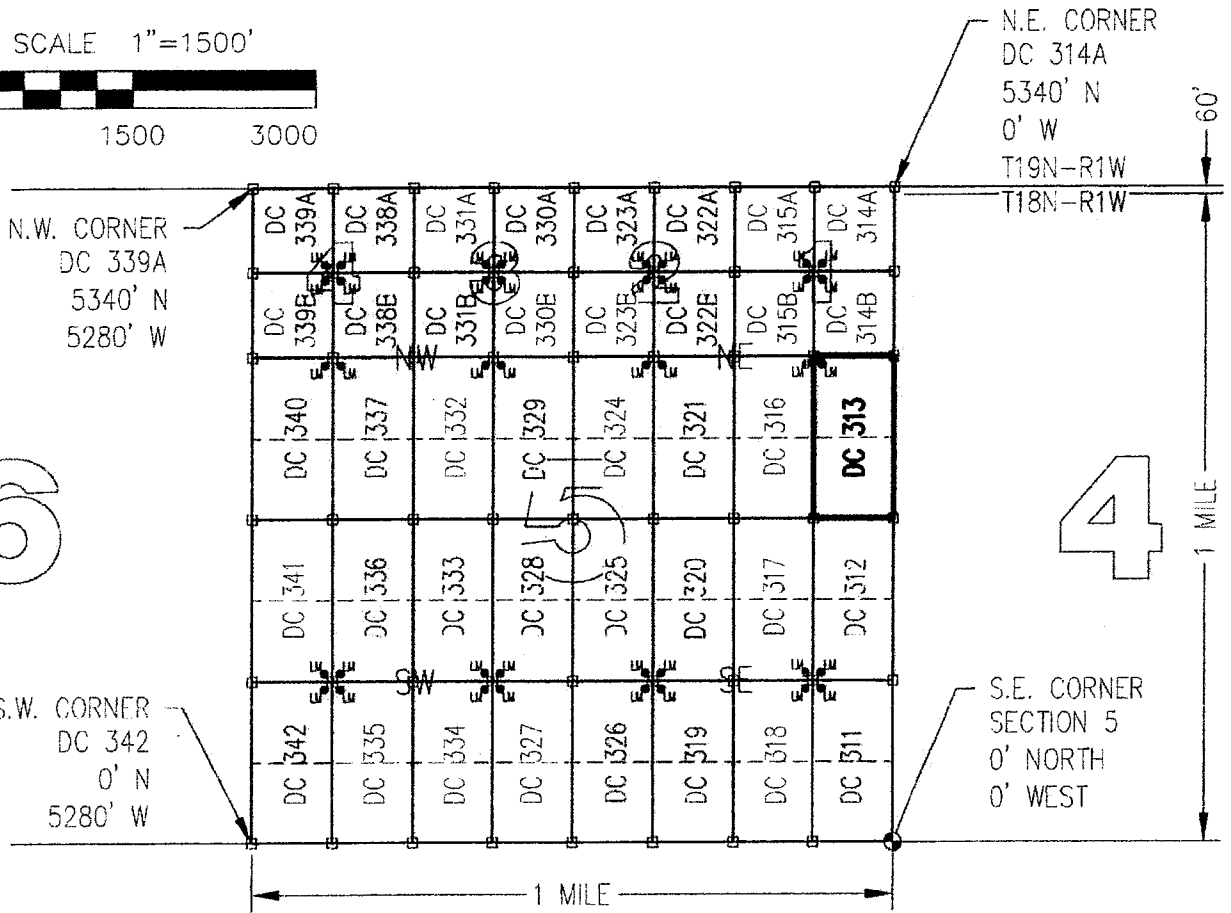
ALL CLAIMS ARE 1320' IN LENGTH & 660' IN WIDTH

EXCEPT:

DC 314A, DC 314B, DC 315A, DC 315B, DC 322A, DC 322B, DC 323A, DC 323B, DC 330A, DC 330B, DC 331A, DC 331B, DC 338A, DC 338B, DC 339A & DC 339B = 690' IN LENGTH & 660' IN WIDTH



SCALE 1"=1500'



CLAIM ACREAGE = 20 +/- ACRES

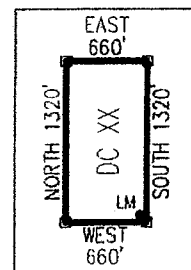
□ INDICATES CORNER OF PLACER CLAIM.
SET 2"x2"x5' WOODEN POST (TYPICAL).

LM • INDICATES LOCATION MONUMENT. SET 2"x2"x5' WOODEN POST (INSIDE THE PLACER CLAIM) 4' by 4' FROM A CORNER POST WITH A PLASTIC BOTTLE ATTACHED CONTAINING THE LOCATION NOTICE (TYPICAL).

LOCATORS: DRAKE CEMENT, LLC
5745 N Scottsdale Rd, Suite B-110,
Scottsdale, AZ 85250

TYPICAL CLAIM DETAIL

(NOT TO SCALE)

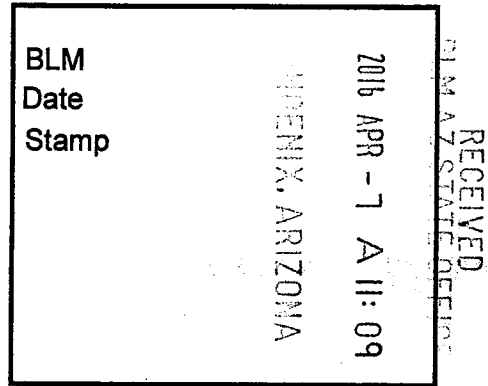


ANCL 37768

Return to:
Mr. Marc A. Marra, Esq.
Fennemore Craig, P.C.
2394 E Camelback Rd, Suite 600
Phoenix AZ 85016-3429

**LOCATION NOTICE FOR PLACER MINING CLAIM
STATE OF ARIZONA, COUNTY OF YAVAPAI**

NOTICE IS HEREBY GIVEN that the **DC 313** Placer Mining claim has been located by:
DRAKE CEMENT, LLC
whose current mailing address is: 5745 N Scottsdale Rd,
Suite B-110, Scottsdale, AZ 85250



This Placer mining claim consists of approximately **20** acres.

The general course of this claim is **North to South** and it is situated in the Puntenney Mining District, Yavapai County, Arizona. This claim is **1320** feet in length and **660** feet in width. This claim is marked by five monuments, constructed of 2" x 2" wood posts extending 4' above the ground, one at each corner and one at the location monument for this claim.

The location monument on which this Location Notice is posted is situated within:

Section 5, Township 18 North, Range 1 West, Gila and Salt River Meridian, Yavapai County, Arizona.

The location monument is set inside the **Northwest** corner of this claim, approximately 4' **East** of the **West** line of the claim and 4' **South** of the **North** line of the claim.

This claim encompasses the following Quarter Section(s), Section(s), Township(s) and Range(s):

NE ¼, SE ¼, NE ¼ &

SE ¼, SE ¼, NE ¼,


Section 5, T18N-R1W, G&SRM, Yavapai County, Arizona.

Depicted on the attached claim map.

THE SOUTHEAST CORNER OF THIS CLAIM IS 2640'± NORTH & 0'± WEST OF THE SOUTHEAST CORNER OF SECTION 5, T18N-R1W.

Located, dated and posted on the ground this 18th day of March, 2016.

Drake Cement, LLC (Owner)

By: 
Jody A. Stone, RLS (Agent)

AMC437768

"DC 313"

PLACER MINING CLAIM NE1/4, SE1/4, NE1/4

& SE1/4, SE1/4, NE1/4 OF SECTION 5

T18N-R1W, G&SRM, YAVAPAI COUNTY, AZ

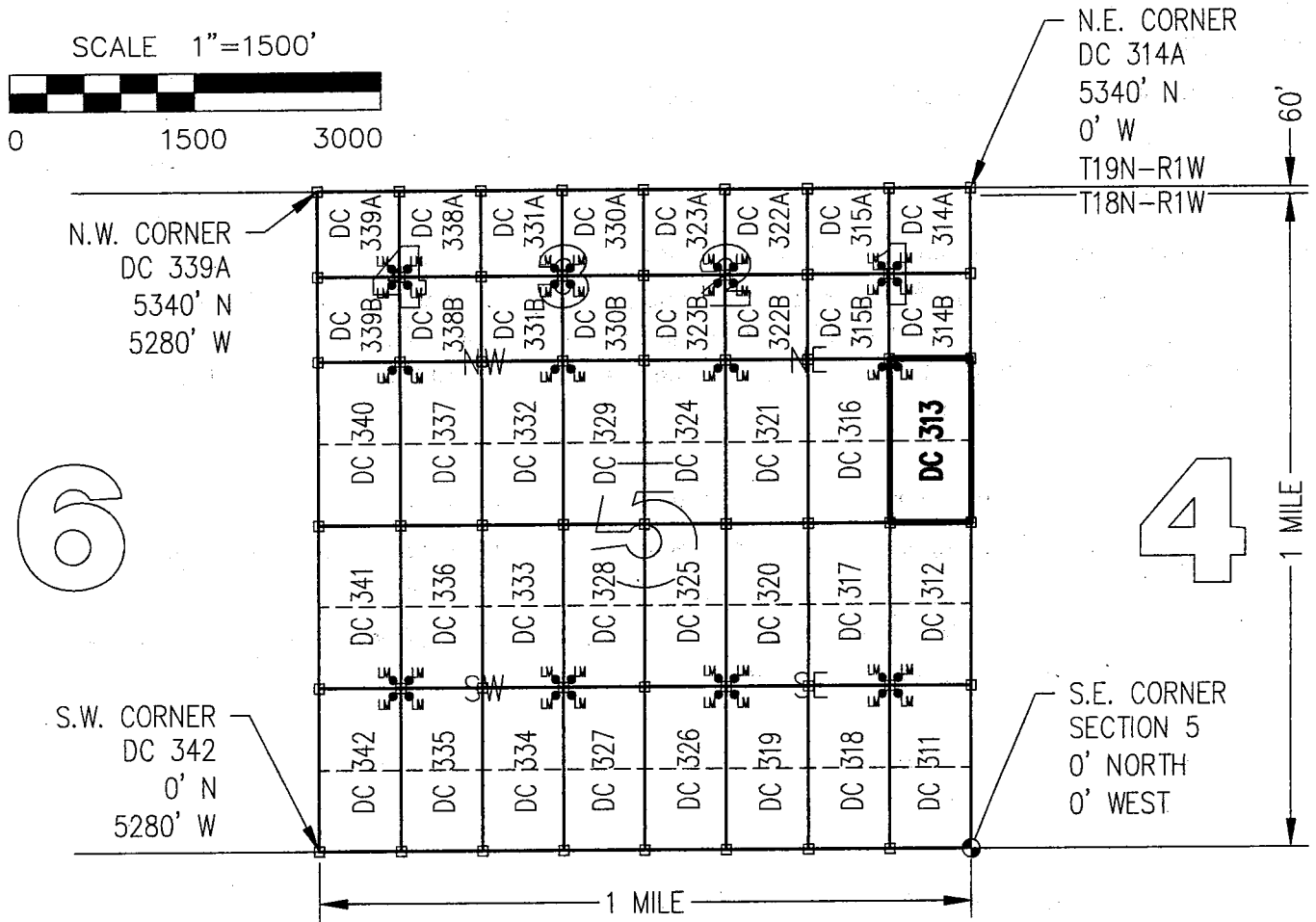
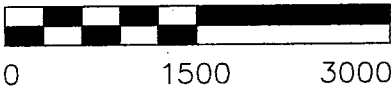
ALL CLAIMS ARE 1320' IN LENGTH & 660' IN WIDTH

EXCEPT:

DC 314A, DC 314B, DC 315A, DC 315B, DC 322A, DC 322B, DC 323A, DC 323B, DC 330A, DC 330B,
DC 331A, DC 331B, DC 338A, DC 338B, DC 339A & DC 339B = 690' IN LENGTH & 660' IN WIDTH



SCALE 1"=1500'



CLAIM ACREAGE = 20 +/- ACRES

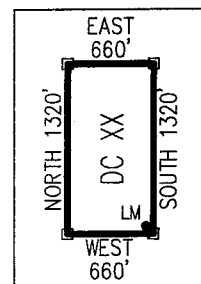
□ INDICATES CORNER OF PLACER CLAIM.
SET 2"x2"x5' WOODEN POST (TYPICAL).

LM • INDICATES LOCATION MONUMENT. SET 2"x2"x5' WOODEN
POST (INSIDE THE PLACER CLAIM) 4' by 4' FROM A
CORNER POST WITH A PLASTIC BOTTLE ATTACHED
CONTAINING THE LOCATION NOTICE (TYPICAL).

LOCATORS: DRAKE CEMENT, LLC
5745 N Scottsdale Rd, Suite B-110,
Scottsdale, AZ 85250

TYPICAL CLAIM DETAIL

(NOT TO SCALE)



Return to:
Mr. Marc A. Marra, Esq.
Fennemore Craig, P.C.
2394 E Camelback Rd, Suite 600
Phoenix AZ 85016-3429




**LOCATION NOTICE FOR PLACER MINING CLAIM
STATE OF ARIZONA, COUNTY OF YAVAPAI**

NOTICE IS HEREBY GIVEN that the **DC 314A** Placer

Mining claim has been located by:

DRAKE CEMENT, LLC

whose current mailing address is: 5745 N Scottsdale Rd,
Suite B-110, Scottsdale, AZ 85250



RECEIVED
YAVAPAI COUNTY OFFICE

This Placer mining claim consists of approximately **10.45** acres.

The general course of this claim is **North to South** and it is situated in the Puntteney Mining District, Yavapai County, Arizona. This claim is **690** feet in length and **660** feet in width. This claim is marked by five monuments, constructed of 2" x 2" wood posts extending 4' above the ground, one at each corner and one at the location monument for this claim.

The location monument on which this Location Notice is posted is situated within:

Section 5, Township 18 North, Range 1 West, Gila and Salt River Meridian, Yavapai County, Arizona.

The location monument is set inside the **Southwest** corner of this claim, approximately 4' **East** of the **West** line of the claim and 4' **North** of the **South** line of the claim.

This claim encompasses the following Quarter Section(s), Section(s), Township(s) and Range(s):

NE ¼, LOT 1,

Section 5, T18N-R1W, G&SRM, Yavapai County, Arizona, as described by metes and bounds below:

Commencing at the Southeast corner of Section 5 T18N-R1W, Thence North 4650 feet to the Southeast corner of this Claim and the Point of Beginning, Thence North 690 feet, Thence West 660 feet, Thence South 690 feet, Thence East 660 feet to the Point of Beginning.

Depicted on the attached claim map.

THE SOUTHEAST CORNER OF THIS CLAIM IS 4650'± NORTH & 0'± WEST OF THE SOUTHEAST CORNER OF SECTION 5, T18N-R1W.

Located, dated and posted on the ground this 18th day of March, 2016.

Drake Cement, LLC (Owner)

By: 
Jedy A. Stone, RLS (Agent)

RECEIVED
YAVAPAI COUNTY OFFICE
2016 APR 26 P 1:45
PHOENIX, ARIZONA

AMC 437769

"DC 314A"

PLACER MINING CLAIM

NE1/4, LOT 1, SECTION 5

T18N-R1W, G&SRM, YAVAPAI COUNTY, AZ

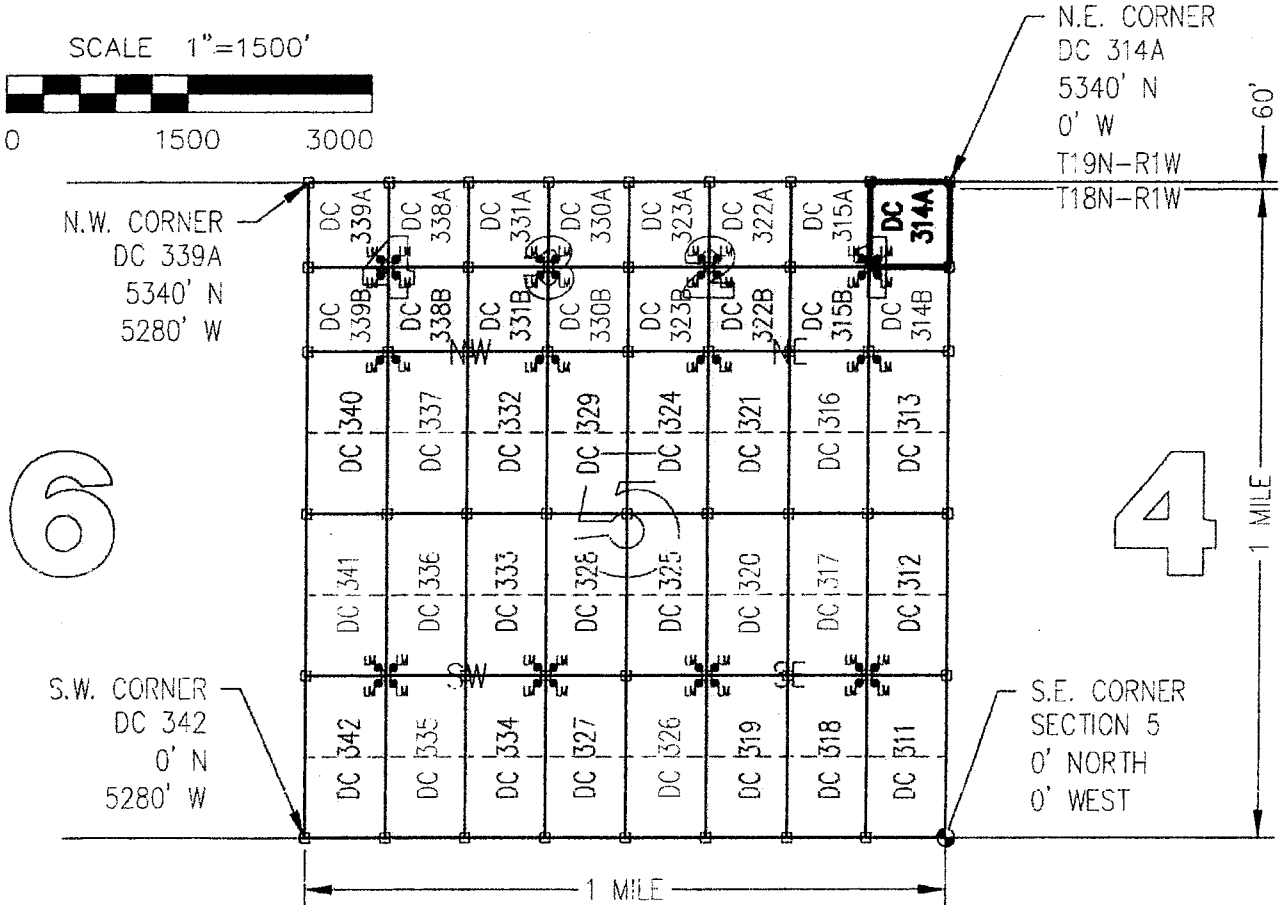
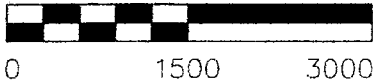
ALL CLAIMS ARE 1320' IN LENGTH & 660' IN WIDTH

EXCEPT:

DC 314A, DC 314B, DC 315A, DC 315B, DC 322A, DC 322B, DC 323A, DC 323B, DC 330A, DC 330B, DC 331A, DC 331B, DC 338A, DC 338B, DC 339A & DC 339B = 690' IN LENGTH & 660' IN WIDTH



SCALE 1"=1500'

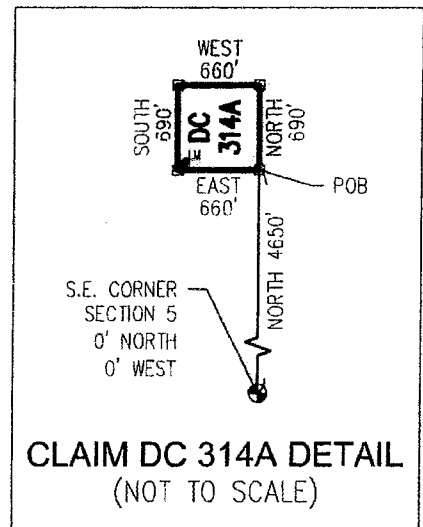


CLAIM ACREAGE = 10.45 ACRES

□ INDICATES CORNER OF PLACER CLAIM.
SET 2"x2"x5' WOODEN POST (TYPICAL).

LM • INDICATES LOCATION MONUMENT. SET 2"x2"x5' WOODEN POST (INSIDE THE PLACER CLAIM) 4' by 4' FROM A CORNER POST WITH A PLASTIC BOTTLE ATTACHED CONTAINING THE LOCATION NOTICE (TYPICAL).

LOCATORS: DRAKE CEMENT, LLC
5745 N Scottsdale Rd, Suite B-110,
Scottsdale, AZ 85250



ANCL 37769

Return to:
Mr. Marc A. Marra, Esq.
Fennemore Craig, P.C.
2394 E Camelback Rd, Suite 600
Phoenix AZ 85016-3429


**LOCATION NOTICE FOR PLACER MINING CLAIM
STATE OF ARIZONA, COUNTY OF YAVAPAI**

NOTICE IS HEREBY GIVEN that the **DC 314A** Placer

Mining claim has been located by:

DRAKE CEMENT, LLC

whose current mailing address is: 5745 N Scottsdale Rd,
Suite B-110, Scottsdale, AZ 85250



This Placer mining claim consists of approximately **10.45** acres.

The general course of this claim is **North to South** and it is situated in the Puntenney Mining District, Yavapai County, Arizona. This claim is **690** feet in length and **660** feet in width. This claim is marked by five monuments, constructed of 2" x 2" wood posts extending 4' above the ground, one at each corner and one at the location monument for this claim.

The location monument on which this Location Notice is posted is situated within:

Section 5, Township 18 North, Range 1 West, Gila and Salt River Meridian, Yavapai County, Arizona.

The location monument is set inside the **Southwest** corner of this claim, approximately 4' **East** of the **West** line of the claim and 4' **North** of the **South** line of the claim.

This claim encompasses the following Quarter Section(s), Section(s), Township(s) and Range(s):

NE ¼, LOT 1,

Section 5, T18N-R1W, G&SRM, Yavapai County, Arizona, as described by metes and bounds below:

Commencing at the Southeast corner of Section 5 T18N-R1W, Thence North 4650 feet to the Southeast corner of this Claim and the Point of Beginning, Thence North 690 feet, Thence West 660 feet, Thence South 690 feet, Thence East 660 feet to the Point of Beginning.

Depicted on the attached claim map.

THE SOUTHEAST CORNER OF THIS CLAIM IS 4650'± NORTH & 0'± WEST OF THE SOUTHEAST CORNER OF SECTION 5, T18N-R1W.

Located, dated and posted on the ground this 18th day of March, 2016.

Drake Cement, LLC (Owner)

By:

Jedy A. Stone, RLS (Agent)

AMC437169

"DC 314A"

PLACER MINING CLAIM NE1/4, LOT 1, SECTION 5

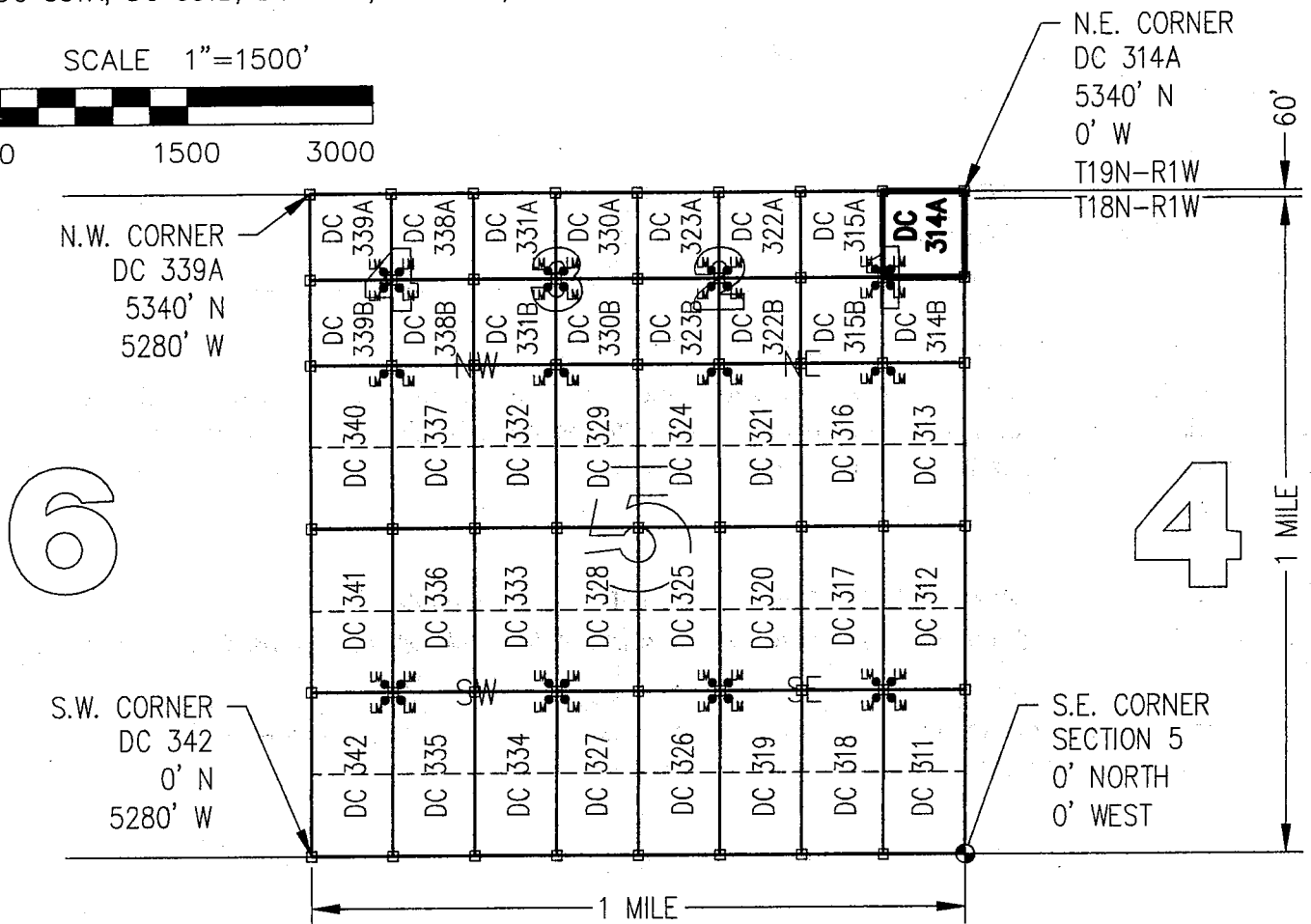

T18N-R1W, G&SRM, YAVAPAI COUNTY, AZ

ALL CLAIMS ARE 1320' IN LENGTH & 660' IN WIDTH
EXCEPT:

DC 314A, DC 314B, DC 315A, DC 315B, DC 322A, DC 322B, DC 323A, DC 323B, DC 330A, DC 330B,
DC 331A, DC 331B, DC 338A, DC 338B, DC 339A & DC 339B = 690' IN LENGTH & 660' IN WIDTH



SCALE 1"=1500'



6

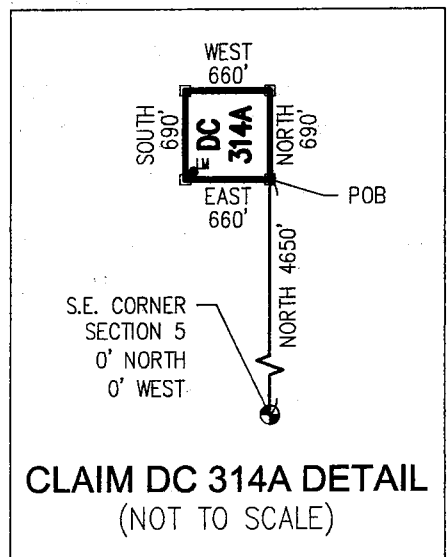
4

CLAIM ACREAGE = 10.45 ACRES

□ INDICATES CORNER OF PLACER CLAIM.
SET 2"x2"x5' WOODEN POST (TYPICAL).

LM • INDICATES LOCATION MONUMENT. SET 2"x2"x5' WOODEN
POST (INSIDE THE PLACER CLAIM) 4' by 4' FROM A
CORNER POST WITH A PLASTIC BOTTLE ATTACHED
CONTAINING THE LOCATION NOTICE (TYPICAL).

LOCATORS: DRAKE CEMENT, LLC
5745 N Scottsdale Rd, Suite B-110,
Scottsdale, AZ 85250



CLAIM DC 314A DETAIL
(NOT TO SCALE)

ANCL 37769

Return to:
Mr. Marc A. Marra, Esq.
Fennemore Craig, P.C.
2394 E Camelback Rd, Suite 600
Phoenix AZ 85016-3429



**LOCATION NOTICE FOR PLACER MINING CLAIM
STATE OF ARIZONA, COUNTY OF YAVAPAI**

NOTICE IS HEREBY GIVEN that the **DC 314B** Placer Mining claim has been located by:

DRAKE CEMENT, LLC

whose current mailing address is: 5745 N Scottsdale Rd,
Suite B-110, Scottsdale, AZ 85250

BLM	2016 APR -7 A 11: 08
Date	PHOENIX, ARIZONA
Stamp	

RECEIVED
2016 APR 7 11:08 AM
PHOENIX, ARIZONA

This Placer mining claim consists of approximately **10.45** acres.

The general course of this claim is **North to South** and it is situated in the Puntteney Mining District, Yavapai County, Arizona. This claim is **690** feet in length and **660** feet in width. This claim is marked by five monuments, constructed of 2" x 2" wood posts extending 4' above the ground, one at each corner and one at the location monument for this claim.

The location monument on which this Location Notice is posted is situated within:

Section 5, Township 18 North, Range 1 West, Gila and Salt River Meridian, Yavapai County, Arizona.

The location monument is set inside the **Northwest** corner of this claim, approximately 4' **East** of the **West** line of the claim and 4' **South** of the **North** line of the claim.

This claim encompasses the following Quarter Section(s), Section(s), Township(s) and Range(s):

SE ¼, LOT 1,

Section 5, T18N-R1W, G&SRM, Yavapai County, Arizona, as described by metes and bounds below:

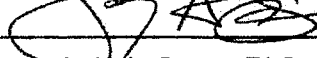
Commencing at the Southeast corner of Section 5 T18N-R1W, Thence North 3960 feet to the Southeast corner of this Claim and the Point of Beginning, Thence North 690 feet, Thence West 660 feet, Thence South 690 feet, Thence East 660 feet to the Point of Beginning.

Depicted on the attached claim map.

THE SOUTHEAST CORNER OF THIS CLAIM IS 3960'± NORTH & 0'± WEST OF THE SOUTHEAST CORNER OF SECTION 5, T18N-R1W.

Located, dated and posted on the ground this 18th day of March, 2016.

Drake Cement, LLC (Owner)

By: 
Jedy A. Stone, RLS (Agent)

RECEIVED
2016 APR 26 P 1:45
PHOENIX, ARIZONA
YAVAPAI COUNTY OFFICE

AMC437770

"DC 314B"

PLACER MINING CLAIM

SE1/4, LOT 1, SECTION 5

T18N-R1W, G&SRM, YAVAPAI COUNTY, AZ

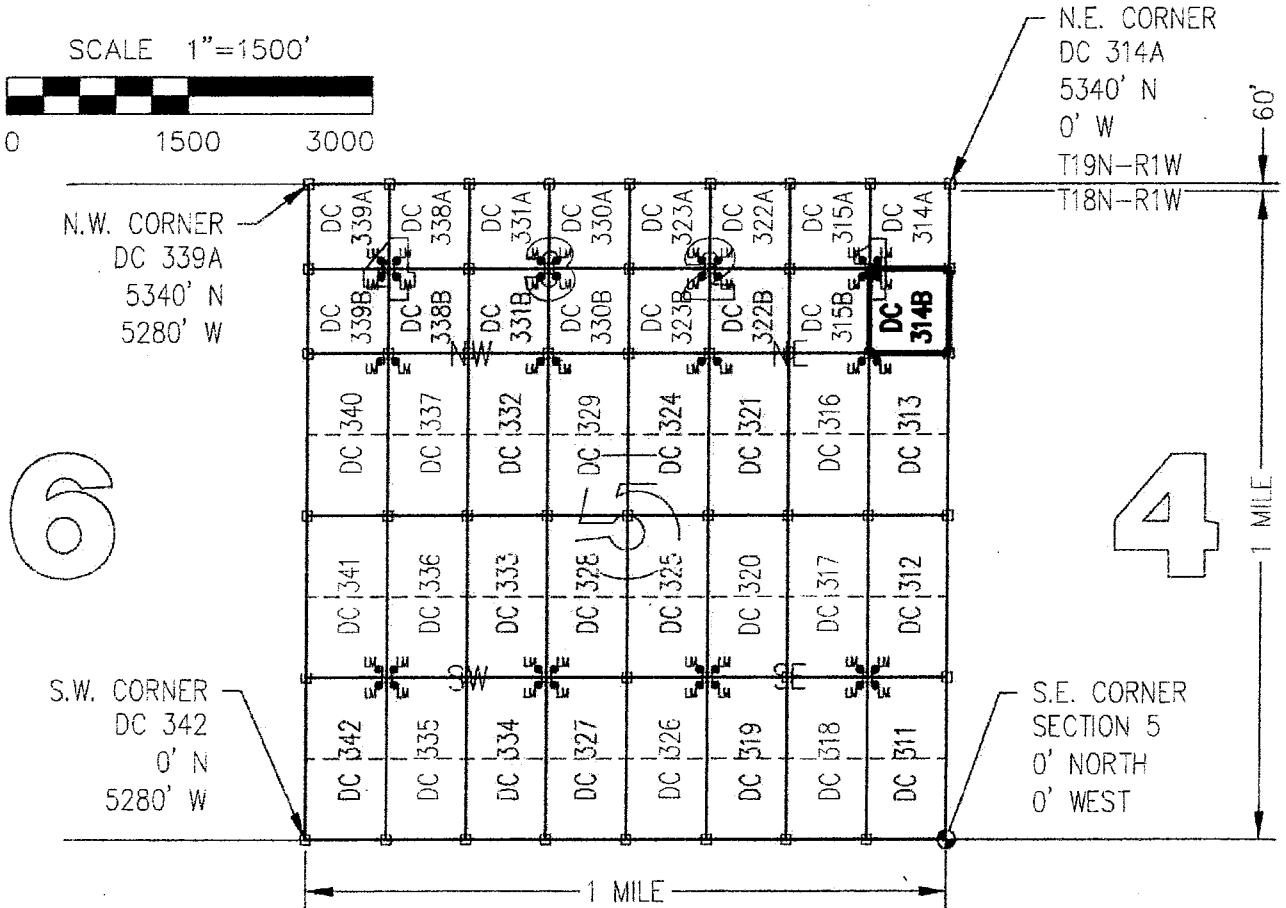

ALL CLAIMS ARE 1320' IN LENGTH & 660' IN WIDTH

EXCEPT:

DC 314A, DC 314B, DC 315A, DC 315B, DC 322A, DC 322B, DC 323A, DC 323B, DC 330A, DC 330B, DC 331A, DC 331B, DC 338A, DC 338B, DC 339A & DC 339B = 690' IN LENGTH & 660' IN WIDTH



SCALE 1"=1500'

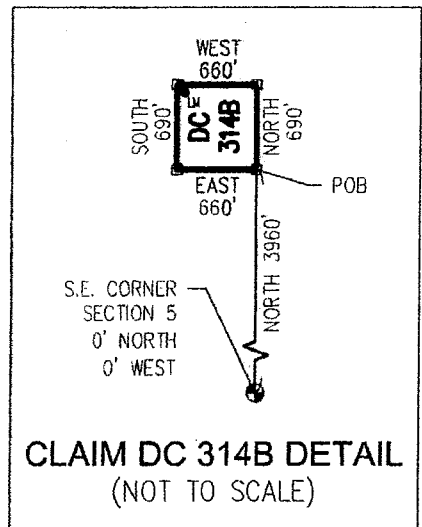


CLAIM ACREAGE = 10.45 ACRES

□ INDICATES CORNER OF PLACER CLAIM.
SET 2"x2"x5' WOODEN POST (TYPICAL).

LM • INDICATES LOCATION MONUMENT. SET 2"x2"x5' WOODEN POST (INSIDE THE PLACER CLAIM) 4' by 4' FROM A CORNER POST WITH A PLASTIC BOTTLE ATTACHED CONTAINING THE LOCATION NOTICE (TYPICAL).

LOCATORS: DRAKE CEMENT, LLC
5745 N Scottsdale Rd, Suite B-110,
Scottsdale, AZ 85250




ANC 437770

Return to:
Mr. Marc A. Marra, Esq.
Fennemore Craig, P.C.
2394 E Camelback Rd, Suite 600
Phoenix AZ 85016-3429

**LOCATION NOTICE FOR PLACER MINING CLAIM
STATE OF ARIZONA, COUNTY OF YAVAPAI**

NOTICE IS HEREBY GIVEN that the **DC 314B** Placer Mining claim has been located by:
DRAKE CEMENT, LLC
whose current mailing address is: 5745 N Scottsdale Rd,
Suite B-110, Scottsdale, AZ 85250



This Placer mining claim consists of approximately **10.45** acres.

The general course of this claim is **North to South** and it is situated in the Puntenney Mining District, Yavapai County, Arizona. This claim is **690** feet in length and **660** feet in width. This claim is marked by five monuments, constructed of 2" x 2" wood posts extending 4' above the ground, one at each corner and one at the location monument for this claim.

The location monument on which this Location Notice is posted is situated within:

Section 5, Township 18 North, Range 1 West, Gila and Salt River Meridian, Yavapai County, Arizona.

The location monument is set inside the **Northwest** corner of this claim, approximately 4' **East** of the **West** line of the claim and 4' **South** of the **North** line of the claim.

This claim encompasses the following Quarter Section(s), Section(s), Township(s) and Range(s):

SE ¼, LOT 1,

Section 5, T18N-R1W, G&SRM, Yavapai County, Arizona, as described by metes and bounds below:

Commencing at the Southeast corner of Section 5 T18N-R1W, Thence North 3960 feet to the Southeast corner of this Claim and the Point of Beginning, Thence North 690 feet, Thence West 660 feet, Thence South 690 feet, Thence East 660 feet to the Point of Beginning.


Depicted on the attached claim map.

THE SOUTHEAST CORNER OF THIS CLAIM IS 3960'± NORTH & 0'± WEST OF THE SOUTHEAST CORNER OF SECTION 5, T18N-R1W.

Located, dated and posted on the ground this 18th day of March, 2016.

Drake Cement, LLC (Owner)

By:


Jedy A. Stone, RLS (Agent)

AMC437770

"DC 314B"

PLACER MINING CLAIM SE1/4, LOT 1, SECTION 5

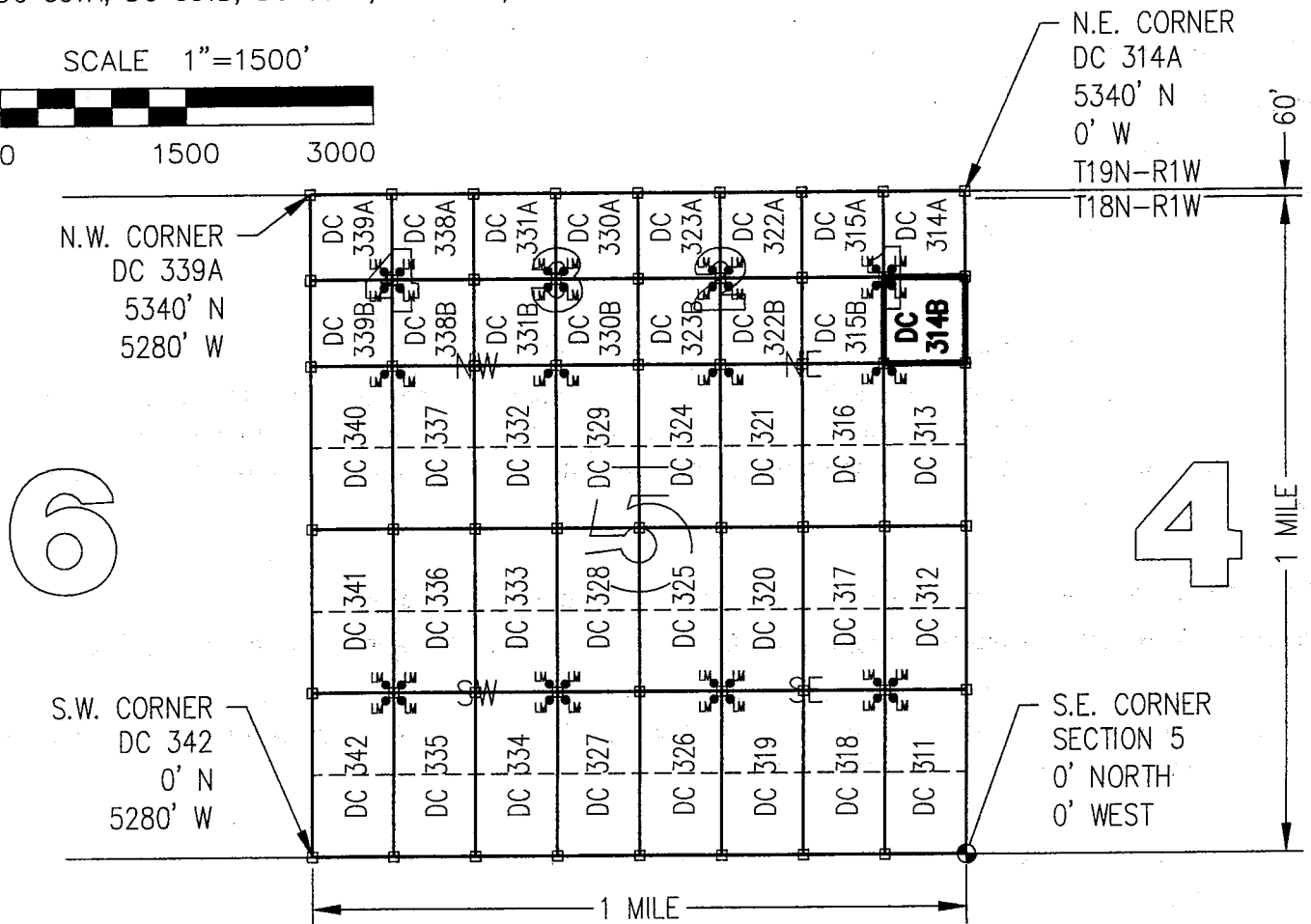
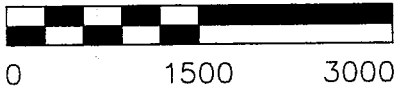
T18N-R1W, G&SRM, YAVAPAI COUNTY, AZ

ALL CLAIMS ARE 1320' IN LENGTH & 660' IN WIDTH
EXCEPT:

DC 314A, DC 314B, DC 315A, DC 315B, DC 322A, DC 322B, DC 323A, DC 323B, DC 330A, DC 330B,
DC 331A, DC 331B, DC 338A, DC 338B, DC 339A & DC 339B = 690' IN LENGTH & 660' IN WIDTH



SCALE 1"=1500'



6

4

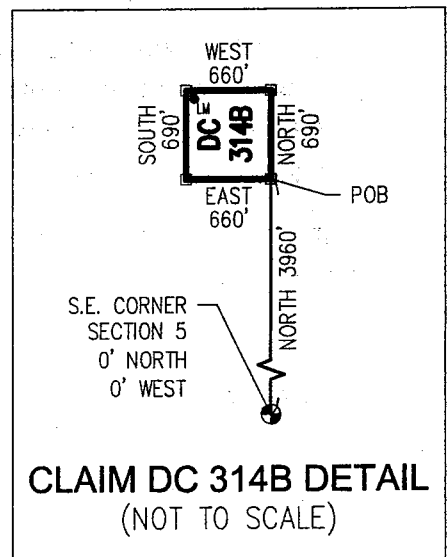
AMC431770

CLAIM ACREAGE = 10.45 ACRES

□ INDICATES CORNER OF PLACER CLAIM.
SET 2"x2"x5' WOODEN POST (TYPICAL).

LM • INDICATES LOCATION MONUMENT. SET 2"x2"x5' WOODEN
POST (INSIDE THE PLACER CLAIM) 4' by 4' FROM A
CORNER POST WITH A PLASTIC BOTTLE ATTACHED
CONTAINING THE LOCATION NOTICE (TYPICAL).

LOCATORS: DRAKE CEMENT, LLC
5745 N Scottsdale Rd, Suite B-110,
Scottsdale, AZ 85250



CLAIM DC 314B DETAIL
(NOT TO SCALE)

Return to:
Mr. Marc A. Marra, Esq.
Fennemore Craig, P.C.
2394 E Camelback Rd, Suite 600
Phoenix AZ 85016-3429




**LOCATION NOTICE FOR PLACER MINING CLAIM
STATE OF ARIZONA, COUNTY OF YAVAPAI**

NOTICE IS HEREBY GIVEN that the **DC 315A** Placer

Mining claim has been located by:

DRAKE CEMENT, LLC

whose current mailing address is: 5745 N Scottsdale Rd,
Suite B-110, Scottsdale, AZ 85250



RECEIVED
YAVAPAI COUNTY OFFICE

This Placer mining claim consists of approximately **10.45** acres.

The general course of this claim is **North to South** and it is situated in the Puntenney Mining District, Yavapai County, Arizona. This claim is **690** feet in length and **660** feet in width. This claim is marked by five monuments, constructed of 2" x 2" wood posts extending 4' above the ground, one at each corner and one at the location monument for this claim.

The location monument on which this Location Notice is posted is situated within:

Section 5, Township 18 North, Range 1 West, Gila and Salt River Meridian, Yavapai County, Arizona.

The location monument is set inside the **Southeast** corner of this claim, approximately 4' **West** of the **East** line of the claim and 4' **North** of the **South** line of the claim.

This claim encompasses the following Quarter Section(s), Section(s), Township(s) and Range(s):

NW ¼, LOT 1,

Section 5, T18N-R1W, G&SRM, Yavapai County, Arizona, as described by metes and bounds below:

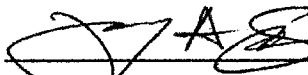
Commencing at the Southeast corner of Section 5 T18N-R1W, Thence North 4650 feet, Thence West 660 feet to the Southeast corner of this Claim and the Point of Beginning, Thence North 690 feet, Thence West 660 feet, Thence South 690 feet, Thence East 660 feet to the Point of Beginning.

Depicted on the attached claim map.

THE SOUTHEAST CORNER OF THIS CLAIM IS 4650'± NORTH & 660'± WEST OF THE SOUTHEAST CORNER OF SECTION 5, T18N-R1W.

Located, dated and posted on the ground this 18th day of March, 2016.

Drake Cement, LLC (Owner)

By: 
Joey A. Stone, RLS (Agent)

RECEIVED
YAVAPAI COUNTY OFFICE
2016 APR 26 P 1:45
ARIZONA

ANC437771

"DC 315A"

PLACER MINING CLAIM

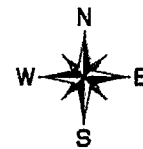
NW1/4, LOT 1, SECTION 5

T18N-R1W, G&SRM, YAVAPAI COUNTY, AZ

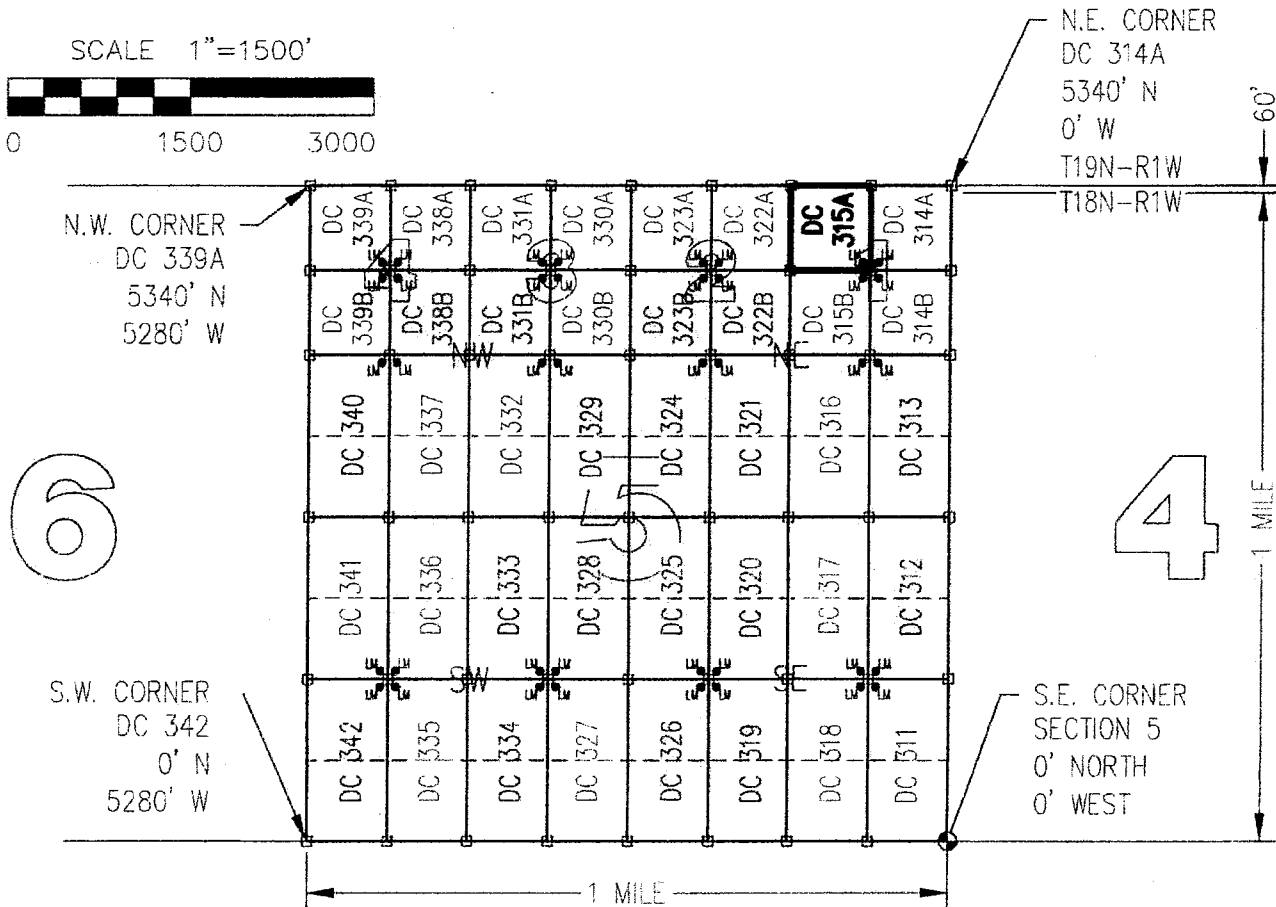
ALL CLAIMS ARE 1320' IN LENGTH & 660' IN WIDTH

EXCEPT:

DC 314A, DC 314B, DC 315A, DC 315B, DC 322A, DC 322B, DC 323A, DC 323B, DC 330A, DC 330B, DC 331A, DC 331B, DC 338A, DC 338B, DC 339A & DC 339B = 690' IN LENGTH & 660' IN WIDTH



SCALE 1"=1500'



6

4

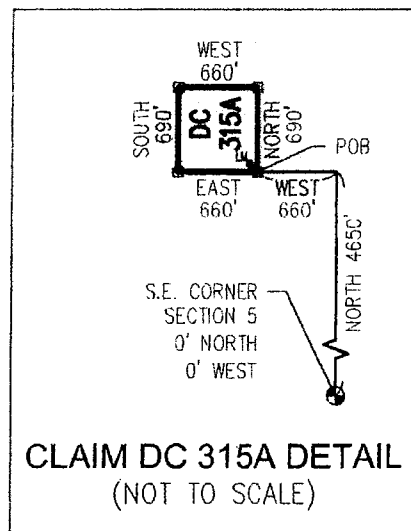
ANCU37771

CLAIM ACREAGE = 10.45 ACRES

□ INDICATES CORNER OF PLACER CLAIM.
SET 2"x2"x5' WOODEN POST (TYPICAL).

LM • INDICATES LOCATION MONUMENT. SET 2"x2"x5' WOODEN POST (INSIDE THE PLACER CLAIM) 4' by 4' FROM A CORNER POST WITH A PLASTIC BOTTLE ATTACHED CONTAINING THE LOCATION NOTICE (TYPICAL).

LOCATORS: DRAKE CEMENT, LLC
5745 N Scottsdale Rd, Suite B-110,
Scottsdale, AZ 85250



Return to:
Mr. Marc A. Marra, Esq.
Fennemore Craig, P.C.
2394 E Camelback Rd, Suite 600
Phoenix AZ 85016-3429

**LOCATION NOTICE FOR PLACER MINING CLAIM
STATE OF ARIZONA, COUNTY OF YAVAPAI**

NOTICE IS HEREBY GIVEN that the **DC 315A** Placer Mining claim has been located by:
DRAKE CEMENT, LLC
whose current mailing address is: 5745 N Scottsdale Rd,
Suite B-110, Scottsdale, AZ 85250

BLM
Date
Stamp

2016 APR -7 A 11: 08
PHOENIX, ARIZONA

RECEIVED
BLM AZ STATE OFFICE

This Placer mining claim consists of approximately **10.45** acres.

The general course of this claim is **North to South** and it is situated in the Puntenney Mining District, Yavapai County, Arizona. This claim is **690** feet in length and **660** feet in width. This claim is marked by five monuments, constructed of 2" x 2" wood posts extending 4' above the ground, one at each corner and one at the location monument for this claim.

The location monument on which this Location Notice is posted is situated within:

Section 5, Township 18 North, Range 1 West, Gila and Salt River Meridian, Yavapai County, Arizona.

The location monument is set inside the **Southeast** corner of this claim, approximately 4' **West** of the **East** line of the claim and 4' **North** of the **South** line of the claim.

This claim encompasses the following Quarter Section(s), Section(s), Township(s) and Range(s):

NW ¼, LOT 1,

Section 5, T18N-R1W, G&SRM, Yavapai County, Arizona, as described by metes and bounds below:

Commencing at the Southeast corner of Section 5 T18N-R1W, Thence North 4650 feet, Thence West 660 feet to the Southeast corner of this Claim and the Point of Beginning, Thence North 690 feet, Thence West 660 feet, Thence South 690 feet, Thence East 660 feet to the Point of Beginning.

Depicted on the attached claim map.

THE SOUTHEAST CORNER OF THIS CLAIM IS 4650'± NORTH & 660'± WEST OF THE SOUTHEAST CORNER OF SECTION 5, T18N-R1W.

Located, dated and posted on the ground this 18th day of March, 2016.

Drake Cement, LLC (Owner)

By: 
Jody A. Stone, RLS (Agent)

AMC437771

"DC 315A"

PLACER MINING CLAIM NW1/4, LOT 1, SECTION 5

T18N-R1W, G&SRM, YAVAPAI COUNTY, AZ

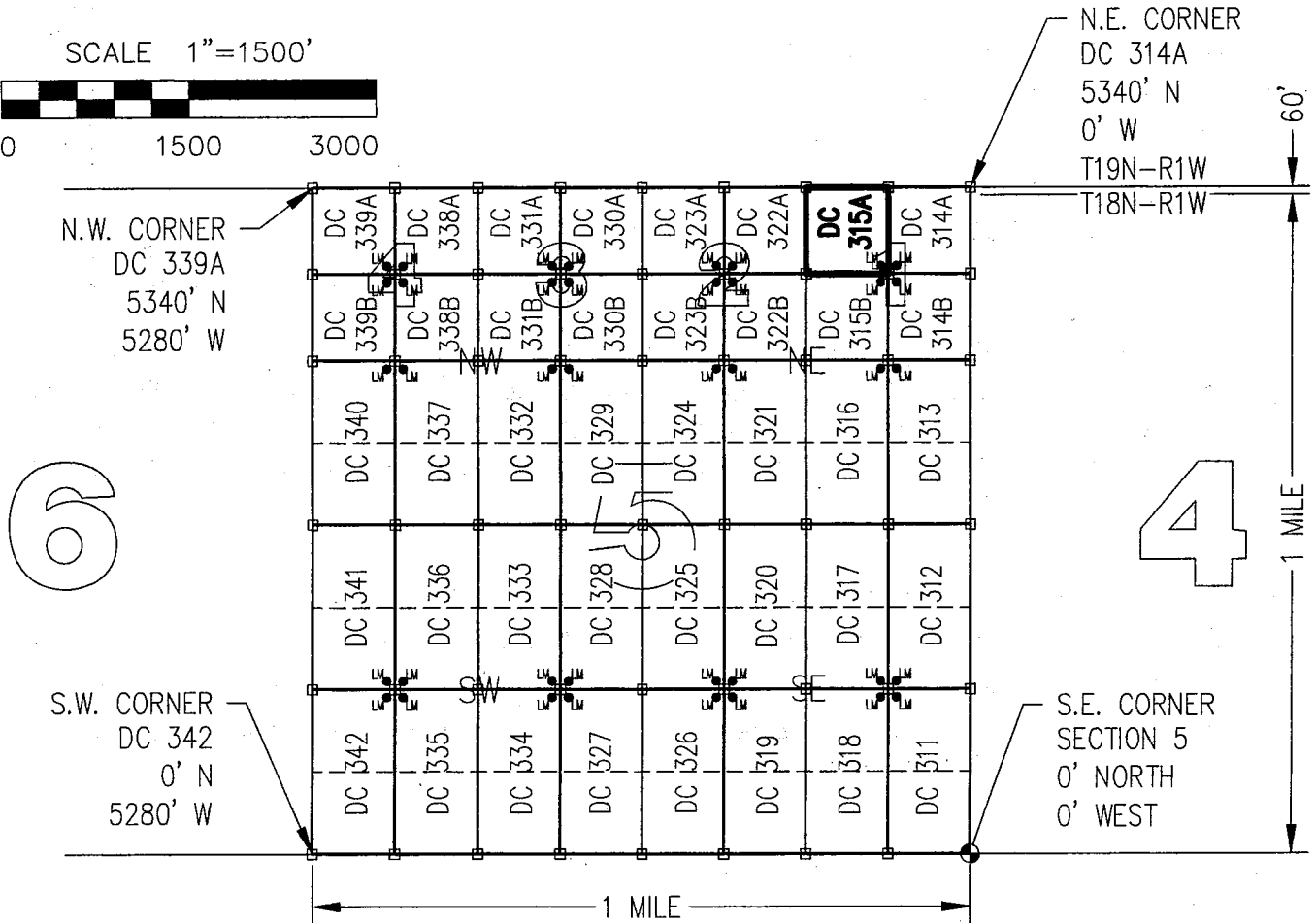

ALL CLAIMS ARE 1320' IN LENGTH & 660' IN WIDTH

EXCEPT:

DC 314A, DC 314B, DC 315A, DC 315B, DC 322A, DC 322B, DC 323A, DC 323B, DC 330A, DC 330B, DC 331A, DC 331B, DC 338A, DC 338B, DC 339A & DC 339B = 690' IN LENGTH & 660' IN WIDTH



SCALE 1"=1500'



6

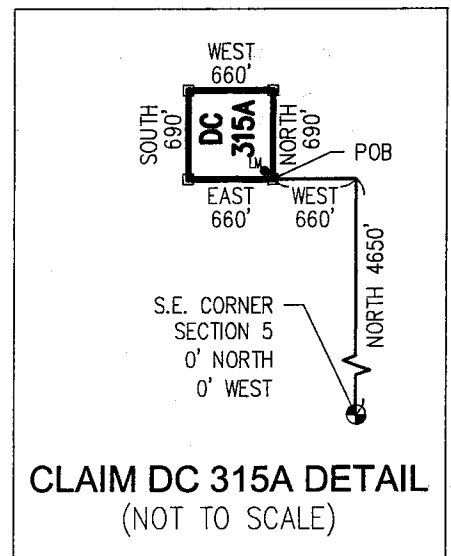
4

CLAIM ACREAGE = 10.45 ACRES

□ INDICATES CORNER OF PLACER CLAIM.
SET 2"x2"x5' WOODEN POST (TYPICAL).

LM • INDICATES LOCATION MONUMENT. SET 2"x2"x5' WOODEN POST (INSIDE THE PLACER CLAIM) 4' by 4' FROM A CORNER POST WITH A PLASTIC BOTTLE ATTACHED CONTAINING THE LOCATION NOTICE (TYPICAL).

LOCATORS: DRAKE CEMENT, LLC
5745 N Scottsdale Rd, Suite B-110,
Scottsdale, AZ 85250



ANCL137771

Return to:
Mr. Marc A. Marra, Esq.
Fennemore Craig, P.C.
2394 E Camelback Rd, Suite 600
Phoenix AZ 85016-3429

2016-0017272 NML Page: 1 of 2
04/13/2016 11:59:45 AM
Leslie M. Hoffman
OFFICIAL RECORDS OF YAVAPAI COUNTY \$10.00
FENNEMORE CRAIG




**LOCATION NOTICE FOR PLACER MINING CLAIM
STATE OF ARIZONA, COUNTY OF YAVAPAI**

NOTICE IS HEREBY GIVEN that the **DC 315B** Placer

Mining claim has been located by:

DRAKE CEMENT, LLC

whose current mailing address is: 5745 N Scottsdale Rd,
Suite B-110, Scottsdale, AZ 85250



This Placer mining claim consists of approximately **10.45** acres.

The general course of this claim is **North to South** and it is situated in the Puntenney Mining District, Yavapai County, Arizona. This claim is **690** feet in length and **660** feet in width. This claim is marked by five monuments, constructed of 2" x 2" wood posts extending 4' above the ground, one at each corner and one at the location monument for this claim.

The location monument on which this Location Notice is posted is situated within:

Section 5, Township 18 North, Range 1 West, Gila and Salt River Meridian, Yavapai County, Arizona.

The location monument is set inside the **Northeast** corner of this claim, approximately 4' **West** of the **East** line of the claim and 4' **South** of the **North** line of the claim.

This claim encompasses the following Quarter Section(s), Section(s), Township(s) and Range(s):

SW ¼, LOT 1,

Section 5, T18N-R1W, G&SRM, Yavapai County, Arizona, as described by metes and bounds below:

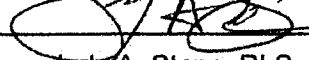
Commencing at the Southeast corner of Section 5 T18N-R1W, Thence North 3960 feet, Thence West 660 feet to the Southeast corner of this Claim and the Point of Beginning, Thence North 690 feet, Thence West 660 feet, Thence South 690 feet, Thence East 660 feet to the Point of Beginning.

Depicted on the attached claim map.

THE SOUTHEAST CORNER OF THIS CLAIM IS 3960'± NORTH & 660'± WEST OF THE SOUTHEAST CORNER OF SECTION 5, T18N-R1W.

Located, dated and posted on the ground this 18th day of March, 2016.

Drake Cement, LLC (Owner)

By: 
Jody A. Stone, RLS (Agent)

RECEIVED
BLM AZ STATE OFFICE
2016 APR 26 P 1:45
PHOENIX, ARIZONA

AMC437772

"DC 315B"

PLACER MINING CLAIM

SW1/4, LOT 1, SECTION 5

T18N-R1W, G&SRM, YAVAPAI COUNTY, AZ

ALL CLAIMS ARE 1320' IN LENGTH & 660' IN WIDTH

EXCEPT:

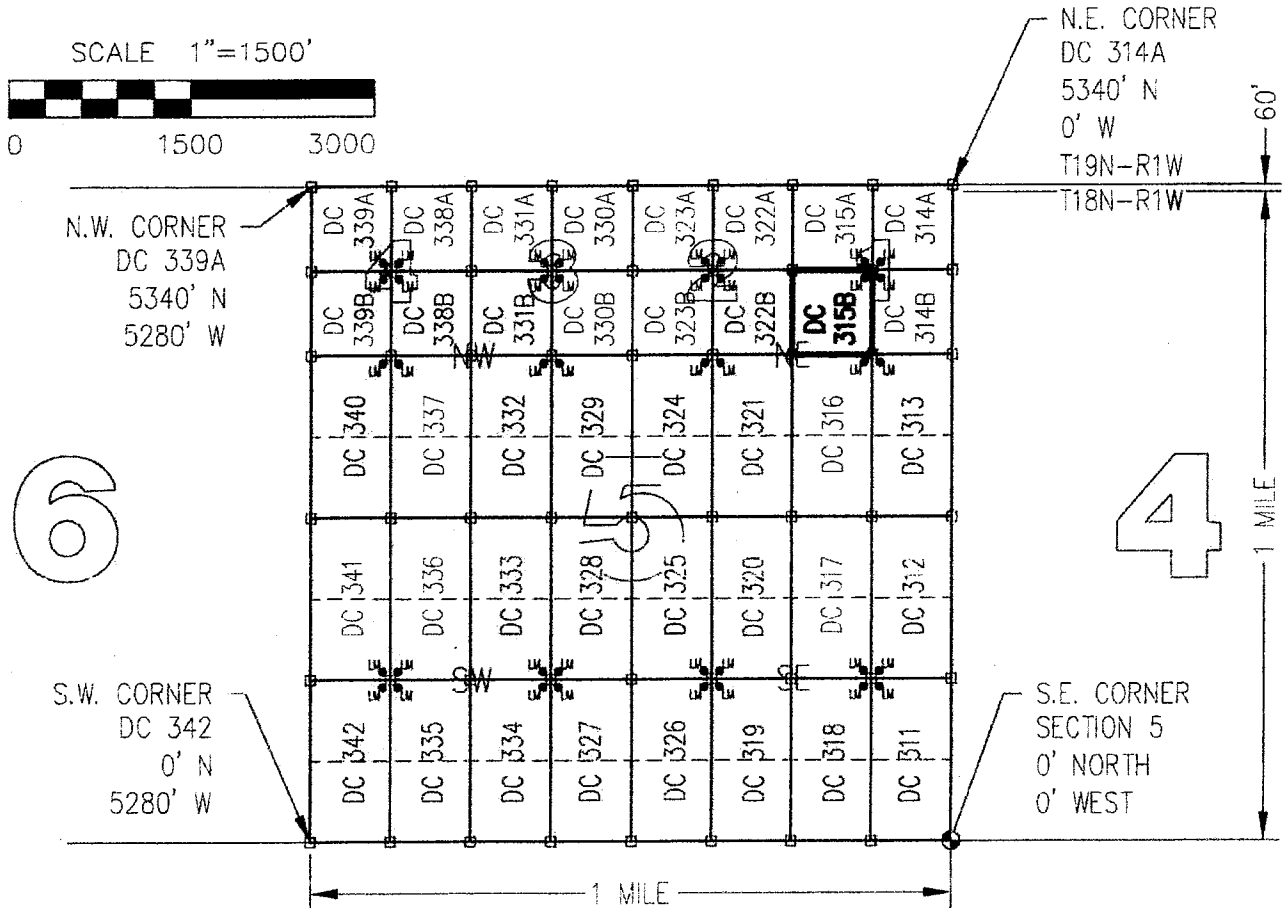
DC 314A, DC 314B, DC 315A, DC 315B, DC 322A, DC 322B, DC 323A, DC 323B, DC 330A, DC 330B, DC 331A, DC 331B, DC 338A, DC 338B, DC 339A & DC 339B = 690' IN LENGTH & 660' IN WIDTH



SCALE 1"=1500'



0 1500 3000

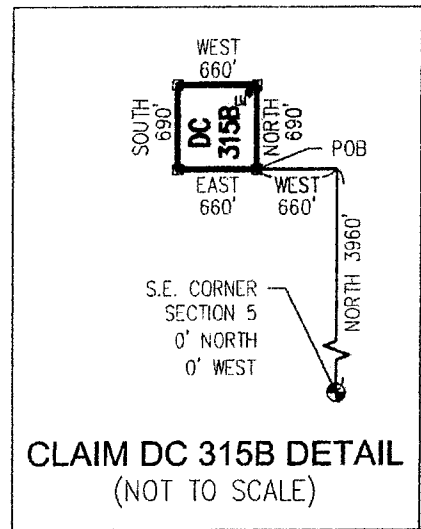


CLAIM ACREAGE = 10.45 ACRES

□ INDICATES CORNER OF PLACER CLAIM.
SET 2"x2"x5' WOODEN POST (TYPICAL).

LM • INDICATES LOCATION MONUMENT. SET 2"x2"x5' WOODEN POST (INSIDE THE PLACER CLAIM) 4' by 4' FROM A CORNER POST WITH A PLASTIC BOTTLE ATTACHED CONTAINING THE LOCATION NOTICE (TYPICAL).

LOCATORS: DRAKE CEMENT, LLC
5745 N Scottsdale Rd, Suite B-110,
Scottsdale, AZ 85250



ANCH317172

Return to:
Mr. Marc A. Marra, Esq.
Fennemore Craig, P.C.
2394 E Camelback Rd, Suite 600
Phoenix AZ 85016-3429

**LOCATION NOTICE FOR PLACER MINING CLAIM
STATE OF ARIZONA, COUNTY OF YAVAPAI**

NOTICE IS HEREBY GIVEN that the **DC 315B** Placer Mining claim has been located by:
DRAKE CEMENT, LLC
whose current mailing address is: 5745 N Scottsdale Rd,
Suite B-110, Scottsdale, AZ 85250

BLM Date Stamp	2016 APR -7 A 11:08 PHOENIX, ARIZONA	RECEIVED BLM AZ STATE OFFICE
----------------------	---	---------------------------------

This Placer mining claim consists of approximately **10.45** acres.

The general course of this claim is **North to South** and it is situated in the Puntenney Mining District, Yavapai County, Arizona. This claim is **690** feet in length and **660** feet in width. This claim is marked by five monuments, constructed of 2" x 2" wood posts extending 4' above the ground, one at each corner and one at the location monument for this claim.

The location monument on which this Location Notice is posted is situated within:

Section 5, Township 18 North, Range 1 West, Gila and Salt River Meridian, Yavapai County, Arizona.

The location monument is set inside the **Northeast** corner of this claim, approximately 4' **West** of the **East** line of the claim and 4' **South** of the **North** line of the claim.

This claim encompasses the following Quarter Section(s), Section(s), Township(s) and Range(s):

SW ¼, LOT 1,

Section 5, T18N-R1W, G&SRM, Yavapai County, Arizona, as described by metes and bounds below:

Commencing at the Southeast corner of Section 5 T18N-R1W, Thence North 3960 feet, Thence West 660 feet to the Southeast corner of this Claim and the Point of Beginning, Thence North 690 feet, Thence West 660 feet, Thence South 690 feet, Thence East 660 feet to the Point of Beginning.

Depicted on the attached claim map.

THE SOUTHEAST CORNER OF THIS CLAIM IS 3960'± NORTH & 660'± WEST OF THE SOUTHEAST CORNER OF SECTION 5, T18N-R1W.

Located, dated and posted on the ground this 18th day of March, 2016.

Drake Cement, LLC (Owner)

By: 
Jody A. Stone, RLS (Agent)

AMC437772

"DC 315B"

PLACER MINING CLAIM SW1/4, LOT 1, SECTION 5

T18N-R1W, G&SRM, YAVAPAI COUNTY, AZ

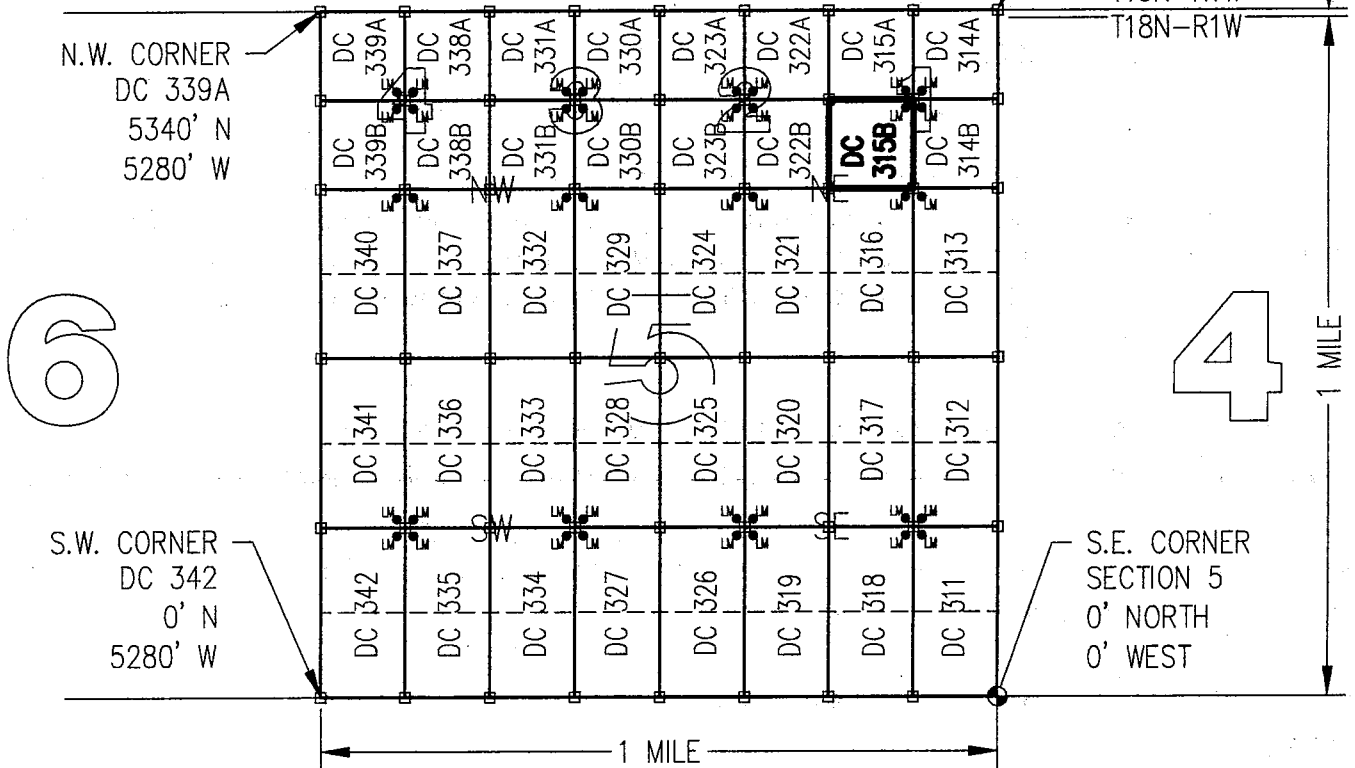
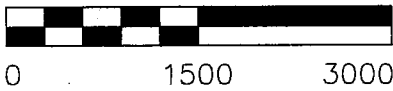
ALL CLAIMS ARE 1320' IN LENGTH & 660' IN WIDTH

EXCEPT:

DC 314A, DC 314B, DC 315A, DC 315B, DC 322A, DC 322B, DC 323A, DC 323B, DC 330A, DC 330B, DC 331A, DC 331B, DC 338A, DC 338B, DC 339A & DC 339B = 690' IN LENGTH & 660' IN WIDTH



SCALE 1"=1500'



6

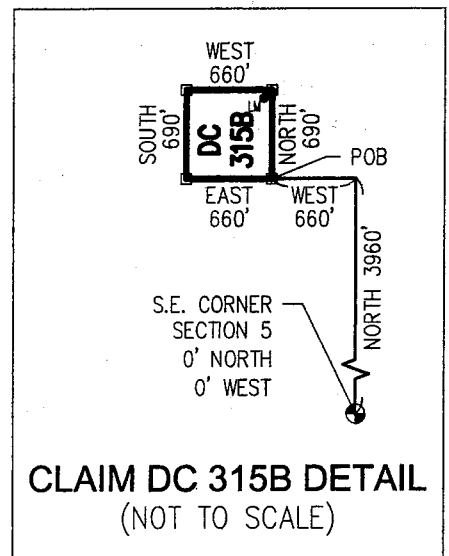
4

CLAIM ACREAGE = 10.45 ACRES

□ INDICATES CORNER OF PLACER CLAIM.
SET 2"x2"x5' WOODEN POST (TYPICAL).

LM • INDICATES LOCATION MONUMENT. SET 2"x2"x5' WOODEN POST (INSIDE THE PLACER CLAIM) 4' by 4' FROM A CORNER POST WITH A PLASTIC BOTTLE ATTACHED CONTAINING THE LOCATION NOTICE (TYPICAL).

LOCATORS: DRAKE CEMENT, LLC
5745 N Scottsdale Rd, Suite B-110,
Scottsdale, AZ 85250



ANCH 31772

Return to:
Mr. Marc A. Marra, Esq.
Fennemore Craig, P.C.
2394 E Camelback Rd, Suite 600
Phoenix AZ 85016-3429



**LOCATION NOTICE FOR PLACER MINING CLAIM
STATE OF ARIZONA, COUNTY OF YAVAPAI**

NOTICE IS HEREBY GIVEN that the **DC 316** Placer Mining claim has been located by:
DRAKE CEMENT, LLC
whose current mailing address is: 5745 N Scottsdale Rd,
Suite B-110, Scottsdale, AZ 85250

BLM Date Stamp	2016 APR - 7 A 11:08 PHOENIX, ARIZONA	RECEIVED BLM AZ STATE OFFICE
----------------------	--	---------------------------------

This Placer mining claim consists of approximately **20** acres.
The general course of this claim is **North to South** and it is situated in the Puntteney Mining District, Yavapai County, Arizona. This claim is **1320** feet in length and **660** feet in width. This claim is marked by five monuments, constructed of 2" x 2" wood posts extending 4' above the ground, one at each corner and one at the location monument for this claim.

The location monument on which this Location Notice is posted is situated within:
Section 5, Township 18 North, Range 1 West, Gila and Salt River Meridian, Yavapai County, Arizona.


The location monument is set inside the **Northeast** corner of this claim, approximately 4' **West** of the **East** line of the claim and 4' **South** of the **North** line of the claim.

This claim encompasses the following Quarter Section(s), Section(s), Township(s) and Range(s):
**NW ¼, SE ¼, NE ¼ &
SW ¼, SE ¼, NE ¼,**
Section 5, T18N-R1W, G&SRM, Yavapai County, Arizona.

Depicted on the attached claim map.
THE SOUTHEAST CORNER OF THIS CLAIM IS 2640'± NORTH & 660'± WEST OF THE SOUTHEAST CORNER OF SECTION 5, T18N-R1W.

Located, dated and posted on the ground this 18th day of March, 2016.

Drake Cement, LLC (Owner)

By: 
Jody A. Stone, RLS (Agent)

AMC437773
RECEIVED
BLM AZ STATE OFFICE
2016 APR 26 P 1:45
PHOENIX, ARIZONA

"DC 316"

PLACER MINING CLAIM

NW1/4, SE1/4, NE1/4

&

SW1/4, SE1/4, NE1/4 OF SECTION 5

T18N-R1W, G&SRM, YAVAPAI COUNTY, AZ

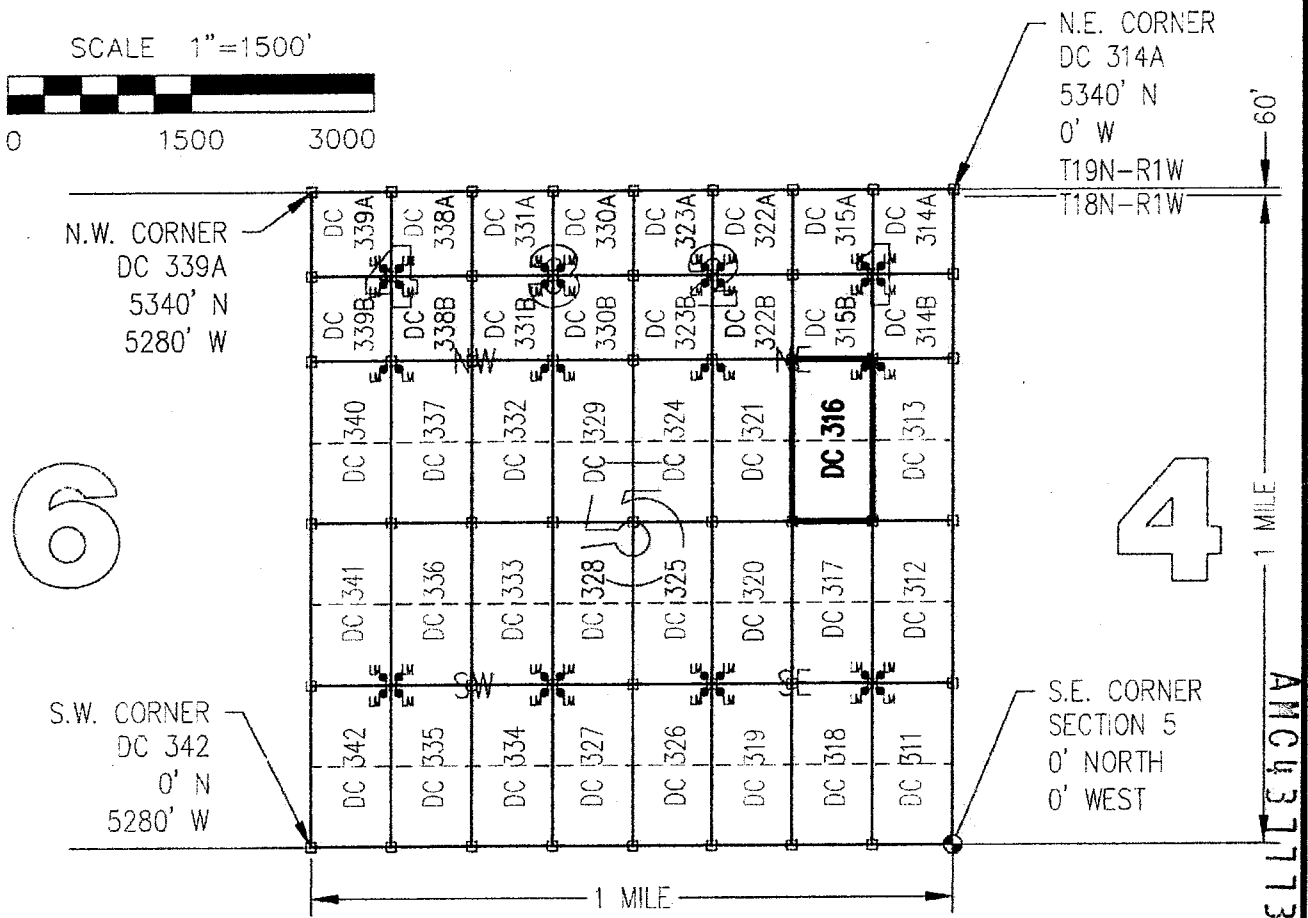

ALL CLAIMS ARE 1320' IN LENGTH & 660' IN WIDTH

EXCEPT:

DC 314A, DC 314B, DC 315A, DC 315B, DC 322A, DC 322B, DC 323A, DC 323B, DC 330A, DC 330B, DC 331A, DC 331B, DC 338A, DC 338B, DC 339A & DC 339B = 690' IN LENGTH & 660' IN WIDTH



SCALE 1"=1500'



6

4

SECTION 5
T19N-R1W
T18N-R1W

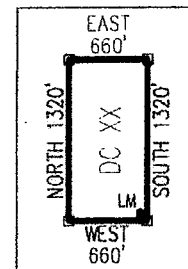
CLAIM ACREAGE = 20 +/- ACRES

□ INDICATES CORNER OF PLACER CLAIM.
SET 2"x2"x5' WOODEN POST (TYPICAL).

LM • INDICATES LOCATION MONUMENT. SET 2"x2"x5' WOODEN POST (INSIDE THE PLACER CLAIM) 4' by 4' FROM A CORNER POST WITH A PLASTIC BOTTLE ATTACHED CONTAINING THE LOCATION NOTICE (TYPICAL).

LOCATORS: DRAKE CEMENT, LLC
5745 N Scottsdale Rd, Suite B-110,
Scottsdale, AZ 85250


TYPICAL CLAIM DETAIL
(NOT TO SCALE)



Return to:
Mr. Marc A. Marra, Esq.
Fennemore Craig, P.C.
2394 E Camelback Rd, Suite 600
Phoenix AZ 85016-3429

**LOCATION NOTICE FOR PLACER MINING CLAIM
STATE OF ARIZONA, COUNTY OF YAVAPAI**

NOTICE IS HEREBY GIVEN that the **DC 316** Placer Mining claim has been located by:
DRAKE CEMENT, LLC
whose current mailing address is: 5745 N Scottsdale Rd,
Suite B-110, Scottsdale, AZ 85250



This Placer mining claim consists of approximately **20** acres.

The general course of this claim is **North to South** and it is situated in the Puntenney Mining District, Yavapai County, Arizona. This claim is **1320** feet in length and **660** feet in width. This claim is marked by five monuments, constructed of 2" x 2" wood posts extending 4' above the ground, one at each corner and one at the location monument for this claim.

The location monument on which this Location Notice is posted is situated within:

Section 5, Township 18 North, Range 1 West, Gila and Salt River Meridian, Yavapai County, Arizona.

The location monument is set inside the **Northeast** corner of this claim, approximately 4' **West** of the **East** line of the claim and 4' **South** of the **North** line of the claim.

This claim encompasses the following Quarter Section(s), Section(s), Township(s) and Range(s):

NW ¼, SE ¼, NE ¼ &

SW ¼, SE ¼, NE ¼,


Section 5, T18N-R1W, G&SRM, Yavapai County, Arizona.

Depicted on the attached claim map.

THE SOUTHEAST CORNER OF THIS CLAIM IS 2640'± NORTH & 660'± WEST OF THE SOUTHEAST CORNER OF SECTION 5, T18N-R1W.

Located, dated and posted on the ground this 18th day of March, 2016.

Drake Cement, LLC (Owner)

By: 
Jody A. Stone, RLS (Agent)

AMC431713

"DC 316"

PLACER MINING CLAIM

NW1/4, SE1/4, NE1/4

&

SW1/4, SE1/4, NE1/4 OF SECTION 5

T18N-R1W, G&SRM, YAVAPAI COUNTY, AZ

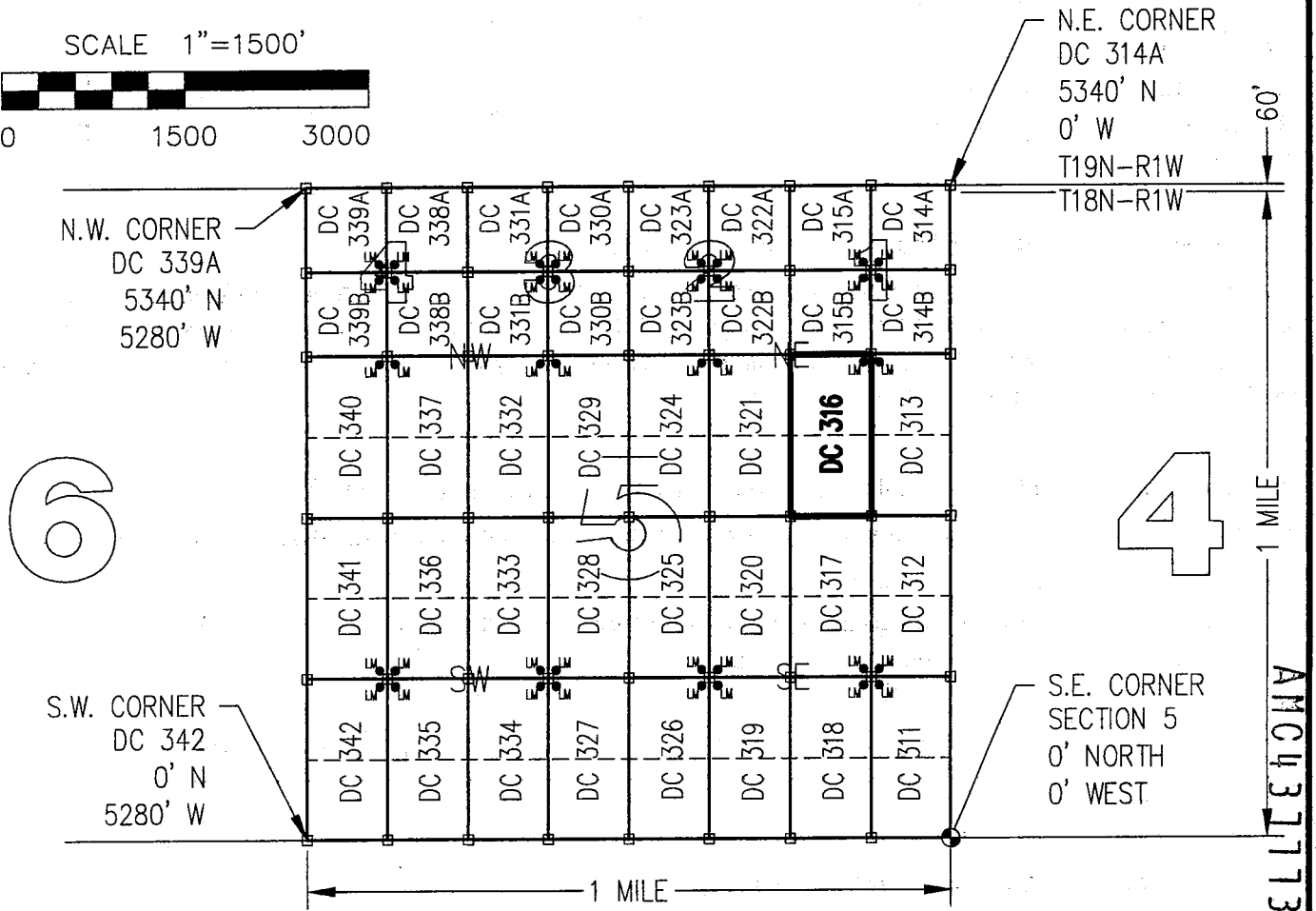
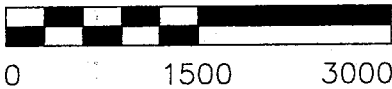
ALL CLAIMS ARE 1320' IN LENGTH & 660' IN WIDTH

EXCEPT:

DC 314A, DC 314B, DC 315A, DC 315B, DC 322A, DC 322B, DC 323A, DC 323B, DC 330A, DC 330B, DC 331A, DC 331B, DC 338A, DC 338B, DC 339A & DC 339B = 690' IN LENGTH & 660' IN WIDTH



SCALE 1"=1500'



6

4

1 MILE
AMC431773

CLAIM ACREAGE = 20 +/- ACRES

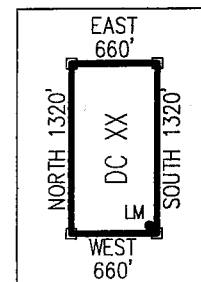
□ INDICATES CORNER OF PLACER CLAIM.
SET 2"x2"x5' WOODEN POST (TYPICAL).

LM • INDICATES LOCATION MONUMENT. SET 2"x2"x5' WOODEN POST (INSIDE THE PLACER CLAIM) 4' by 4' FROM A CORNER POST WITH A PLASTIC BOTTLE ATTACHED CONTAINING THE LOCATION NOTICE (TYPICAL).

LOCATORS: DRAKE CEMENT, LLC
5745 N Scottsdale Rd, Suite B-110,
Scottsdale, AZ 85250

TYPICAL CLAIM DETAIL

(NOT TO SCALE)




Return to:
Mr. Marc A. Marra, Esq.
Fennemore Craig, P.C.
2394 E Camelback Rd, Suite 600
Phoenix AZ 85016-3429



**LOCATION NOTICE FOR PLACER MINING CLAIM
STATE OF ARIZONA, COUNTY OF YAVAPAI**

NOTICE IS HEREBY GIVEN that the **DC 317** Placer
Mining claim has been located by:
DRAKE CEMENT, LLC
whose current mailing address is: 5745 N Scottsdale Rd,
Suite B-110, Scottsdale, AZ 85250



RECEIVED

This Placer mining claim consists of approximately **20** acres.

The general course of this claim is **North to South** and it is situated in the Puntteney Mining District, Yavapai County, Arizona. This claim is **1320** feet in length and **660** feet in width. This claim is marked by five monuments, constructed of 2" x 2" wood posts extending 4' above the ground, one at each corner and one at the location monument for this claim.

The location monument on which this Location Notice is posted is situated within:

Section 5, Township 18 North, Range 1 West, Gila and Salt River Meridian, Yavapai County, Arizona.

The location monument is set inside the **Southeast** corner of this claim, approximately 4' **West** of the **East** line of the claim and 4' **North** of the **South** line of the claim.

This claim encompasses the following Quarter Section(s), Section(s), Township(s) and Range(s):


**NW ¼, NE ¼, SE ¼ &
SW ¼, NE ¼, SE ¼,
Section 5, T18N-R1W, G&SRM, Yavapai County, Arizona.**

Depicted on the attached claim map.

THE SOUTHEAST CORNER OF THIS CLAIM IS 1320'± NORTH & 660'± WEST OF THE SOUTHEAST CORNER OF SECTION 5, T18N-R1W.

Located, dated and posted on the ground this 18th day of March, 2016.

Drake Cement, LLC (Owner)

By: 
Jody A. Stone, RLS (Agent)

RECEIVED
YAVAPAI STATE OFFICE
2016 APR 26 P 1:44
YAVAPAI, ARIZONA

AMC43774

"DC 317"

PLACER MINING CLAIM

NW1/4, NE1/4, SE1/4

&


SW1/4, NE1/4, SE1/4 OF SECTION 5

T18N-R1W, G&SRM, YAVAPAI COUNTY, AZ

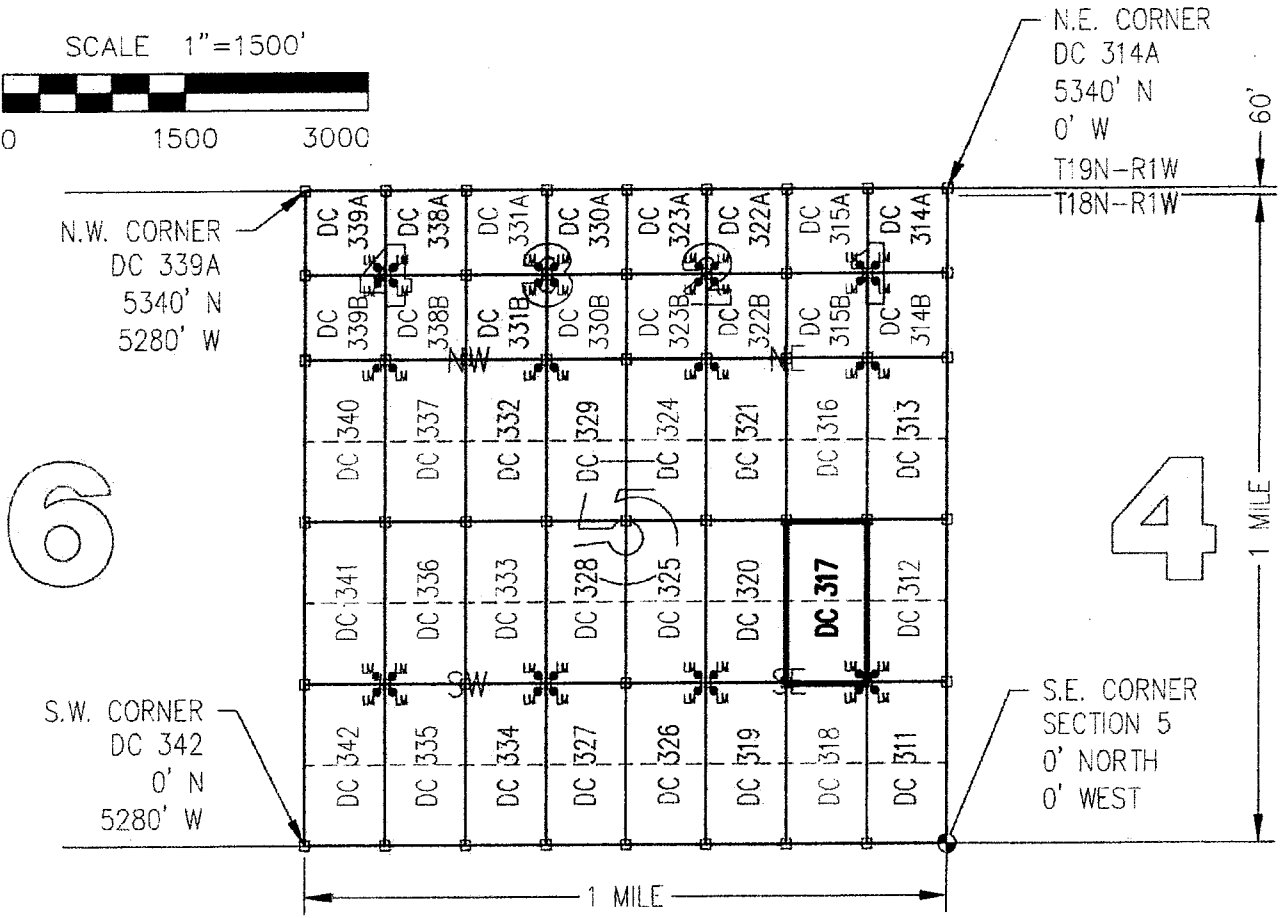
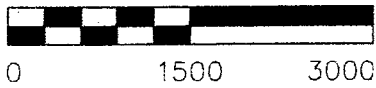
ALL CLAIMS ARE 1320' IN LENGTH & 660' IN WIDTH

EXCEPT:

DC 314A, DC 314B, DC 315A, DC 315B, DC 322A, DC 322B, DC 323A, DC 323B, DC 330A, DC 330B, DC 331A, DC 331B, DC 338A, DC 338B, DC 339A & DC 339B = 690' IN LENGTH & 660' IN WIDTH



SCALE 1"=1500'



CLAIM ACREAGE = 20 +/- ACRES

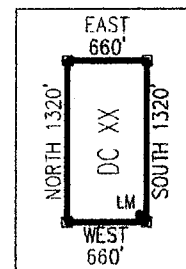
□ INDICATES CORNER OF PLACER CLAIM.
SET 2"x2"x5' WOODEN POST (TYPICAL).

LM • INDICATES LOCATION MONUMENT. SET 2"x2"x5' WOODEN POST (INSIDE THE PLACER CLAIM) 4' BY 4' FROM A CORNER POST WITH A PLASTIC BOTTLE ATTACHED CONTAINING THE LOCATION NOTICE (TYPICAL).

LOCATORS: DRAKE CEMENT, LLC
5745 N Scottsdale Rd, Suite B-110,
Scottsdale, AZ 85250

TYPICAL CLAIM DETAIL

(NOT TO SCALE)




AMC437774

Return to:
Mr. Marc A. Marra, Esq.
Fennemore Craig, P.C.
2394 E Camelback Rd, Suite 600
Phoenix AZ 85016-3429

**LOCATION NOTICE FOR PLACER MINING CLAIM
STATE OF ARIZONA, COUNTY OF YAVAPAI**

NOTICE IS HEREBY GIVEN that the **DC 317** Placer Mining claim has been located by:
DRAKE CEMENT, LLC
whose current mailing address is: 5745 N Scottsdale Rd,
Suite B-110, Scottsdale, AZ 85250



This Placer mining claim consists of approximately **20** acres.

The general course of this claim is **North to South** and it is situated in the Puntenney Mining District, Yavapai County, Arizona. This claim is **1320** feet in length and **660** feet in width. This claim is marked by five monuments, constructed of 2" x 2" wood posts extending 4' above the ground, one at each corner and one at the location monument for this claim.

The location monument on which this Location Notice is posted is situated within:

Section 5, Township 18 North, Range 1 West, Gila and Salt River Meridian, Yavapai County, Arizona.

The location monument is set inside the **Southeast** corner of this claim, approximately 4' **West** of the **East** line of the claim and 4' **North** of the **South** line of the claim.

This claim encompasses the following Quarter Section(s), Section(s), Township(s) and Range(s):

NW ¼, NE ¼, SE ¼ &

SW ¼, NE ¼, SE ¼,


Section 5, T18N-R1W, G&SRM, Yavapai County, Arizona.

Depicted on the attached claim map.

THE SOUTHEAST CORNER OF THIS CLAIM IS 1320'± NORTH & 660'± WEST OF THE SOUTHEAST CORNER OF SECTION 5, T18N-R1W.

Located, dated and posted on the ground this 18th day of March, 2016.

Drake Cement, LLC (Owner)

By: 
Jody A. Stone, RLS (Agent)

AMC437774

"DC 317"

PLACER MINING CLAIM

NW1/4, NE1/4, SE1/4

&

SW1/4, NE1/4, SE1/4 OF SECTION 5

T18N-R1W, G&SRM, YAVAPAI COUNTY, AZ

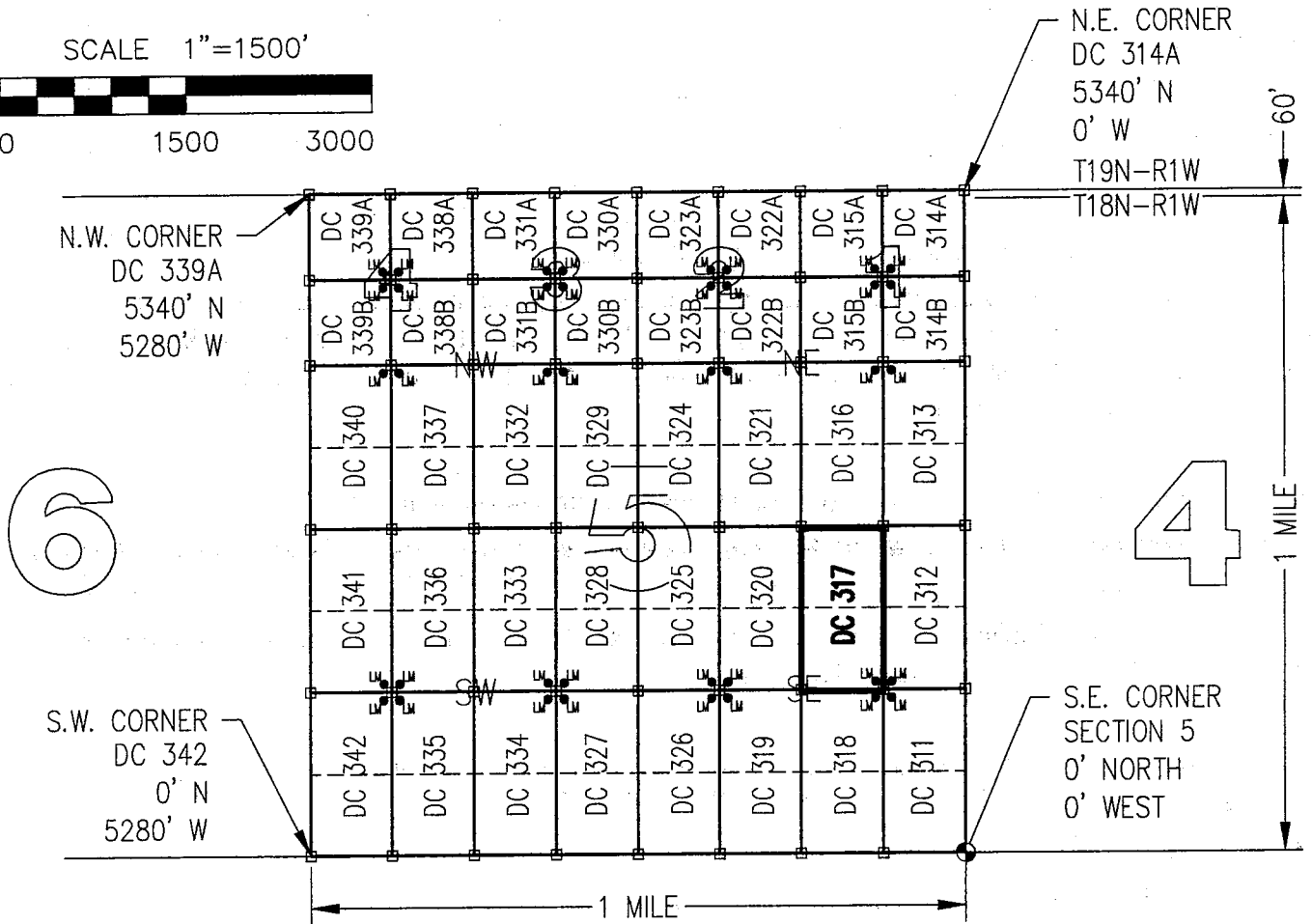
ALL CLAIMS ARE 1320' IN LENGTH & 660' IN WIDTH

EXCEPT:

DC 314A, DC 314B, DC 315A, DC 315B, DC 322A, DC 322B, DC 323A, DC 323B, DC 330A, DC 330B, DC 331A, DC 331B, DC 338A, DC 338B, DC 339A & DC 339B = 690' IN LENGTH & 660' IN WIDTH



SCALE 1"=1500'



6

4

ANCH 317174

CLAIM ACREAGE = 20 +/- ACRES

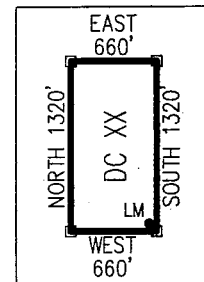
□ INDICATES CORNER OF PLACER CLAIM.
SET 2"x2"x5' WOODEN POST (TYPICAL).

LM • INDICATES LOCATION MONUMENT. SET 2"x2"x5' WOODEN POST (INSIDE THE PLACER CLAIM) 4' by 4' FROM A CORNER POST WITH A PLASTIC BOTTLE ATTACHED CONTAINING THE LOCATION NOTICE (TYPICAL).

LOCATORS: DRAKE CEMENT, LLC
5745 N Scottsdale Rd, Suite B-110,
Scottsdale, AZ 85250

TYPICAL CLAIM DETAIL

(NOT TO SCALE)



Return to:
Mr. Marc A. Marra, Esq.
Fennemore Craig, P.C.
2394 E Camelback Rd, Suite 600
Phoenix AZ 85016-3429



**LOCATION NOTICE FOR PLACER MINING CLAIM
STATE OF ARIZONA, COUNTY OF YAVAPAI**

NOTICE IS HEREBY GIVEN that the **DC 318** Placer Mining claim has been located by:
DRAKE CEMENT, LLC
whose current mailing address is: 5745 N Scottsdale Rd,
Suite B-110, Scottsdale, AZ 85250

BLM Date Stamp	2016 APR -7 A 11:08 GILIX, ARIZONA
----------------------	---------------------------------------

RECEIVED
PLM AZ STATE OFFICE

This Placer mining claim consists of approximately **20** acres.
The general course of this claim is **North to South** and it is situated in the Puntenney Mining District, Yavapai County, Arizona. This claim is **1320** feet in length and **660** feet in width. This claim is marked by five monuments, constructed of 2" x 2" wood posts extending 4' above the ground, one at each corner and one at the location monument for this claim.

The location monument on which this Location Notice is posted is situated within:
Section 5, Township 18 North, Range 1 West, Gila and Salt River Meridian, Yavapai County, Arizona.

The location monument is set inside the **Northeast** corner of this claim, approximately 4' **West** of the **East** line of the claim and 4' **South** of the **North** line of the claim.

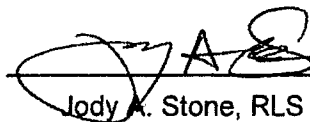
This claim encompasses the following Quarter Section(s), Section(s), Township(s) and Range(s):
**NW ¼, SE ¼, SE ¼ &
SW ¼, SE ¼, SE ¼,
Section 5, T18N-R1W, G&SRM, Yavapai County, Arizona.**

Depicted on the attached claim map.

THE SOUTHEAST CORNER OF THIS CLAIM IS 0'± NORTH & 660'± WEST OF THE SOUTHEAST CORNER OF SECTION 5, T18N-R1W.

Located, dated and posted on the ground this 18th day of March, 2016.

Drake Cement, LLC (Owner)

By: 
Jody A. Stone, RLS (Agent)

RECEIVED
PLM AZ STATE OFFICE
2016 APR 26 P 1:44
GILIX, ARIZONA

AMC437775

"DC 318"

PLACER MINING CLAIM

NW1/4, SE1/4, SE1/4

&

SW1/4, SE1/4, SE1/4 OF SECTION 5

T18N-R1W, G&SRM, YAVAPAI COUNTY, AZ

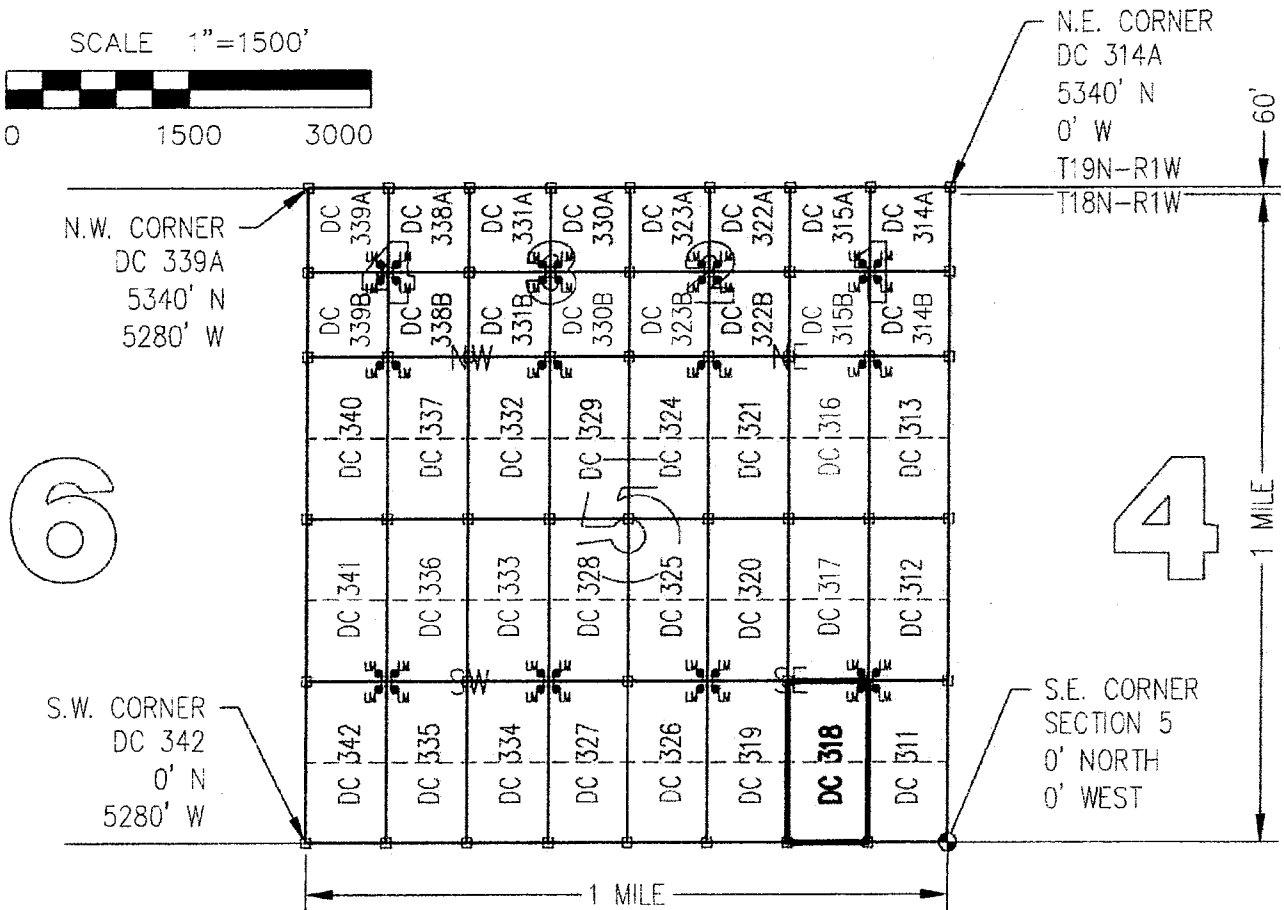

ALL CLAIMS ARE 1320' IN LENGTH & 660' IN WIDTH

EXCEPT:

DC 314A, DC 314B, DC 315A, DC 315B, DC 322A, DC 322B, DC 323A, DC 323B, DC 330A, DC 330B, DC 331A, DC 331B, DC 338A, DC 338B, DC 339A & DC 339B = 690' IN LENGTH & 660' IN WIDTH



SCALE 1"=1500'



CLAIM ACREAGE = 20 +/- ACRES

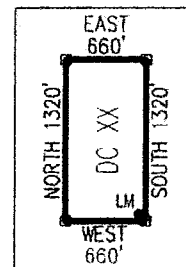
□ INDICATES CORNER OF PLACER CLAIM.
SET 2"x2"x5' WOODEN POST (TYPICAL).

LM • INDICATES LOCATION MONUMENT. SET 2"x2"x5' WOODEN POST (INSIDE THE PLACER CLAIM) 4' by 4' FROM A CORNER POST WITH A PLASTIC BOTTLE ATTACHED CONTAINING THE LOCATION NOTICE (TYPICAL).

LOCATORS: DRAKE CEMENT, LLC
5745 N Scottsdale Rd, Suite B-110,
Scottsdale, AZ 85250

TYPICAL CLAIM DETAIL

(NOT TO SCALE)




ANCH 317175

Return to:
Mr. Marc A. Marra, Esq.
Fennemore Craig, P.C.
2394 E Camelback Rd, Suite 600
Phoenix AZ 85016-3429

**LOCATION NOTICE FOR PLACER MINING CLAIM
STATE OF ARIZONA, COUNTY OF YAVAPAI**

NOTICE IS HEREBY GIVEN that the **DC 318** Placer Mining claim has been located by:
DRAKE CEMENT, LLC
whose current mailing address is: 5745 N Scottsdale Rd,
Suite B-110, Scottsdale, AZ 85250



This Placer mining claim consists of approximately **20** acres.

The general course of this claim is **North to South** and it is situated in the Puntenney Mining District, Yavapai County, Arizona. This claim is **1320** feet in length and **660** feet in width. This claim is marked by five monuments, constructed of 2" x 2" wood posts extending 4' above the ground, one at each corner and one at the location monument for this claim.

The location monument on which this Location Notice is posted is situated within:

Section 5, Township 18 North, Range 1 West, Gila and Salt River Meridian, Yavapai County, Arizona.

The location monument is set inside the **Northeast** corner of this claim, approximately 4' **West** of the **East** line of the claim and 4' **South** of the **North** line of the claim.

This claim encompasses the following Quarter Section(s), Section(s), Township(s) and Range(s):

NW ¼, SE ¼, SE ¼ &

SW ¼, SE ¼, SE ¼,

Section 5, T18N-R1W, G&SRM, Yavapai County, Arizona.

Depicted on the attached claim map.

THE SOUTHEAST CORNER OF THIS CLAIM IS 0'± NORTH & 660'± WEST OF THE SOUTHEAST CORNER OF SECTION 5, T18N-R1W.

Located, dated and posted on the ground this 18th day of March, 2016.

Drake Cement, LLC (Owner)

By: 
Jody A. Stone, RLS (Agent)

AMC437775

"DC 318"

PLACER MINING CLAIM

NW1/4, SE1/4, SE1/4

&

SW1/4, SE1/4, SE1/4 OF SECTION 5

T18N-R1W, G&SRM, YAVAPAI COUNTY, AZ

ALL CLAIMS ARE 1320' IN LENGTH & 660' IN WIDTH

EXCEPT:

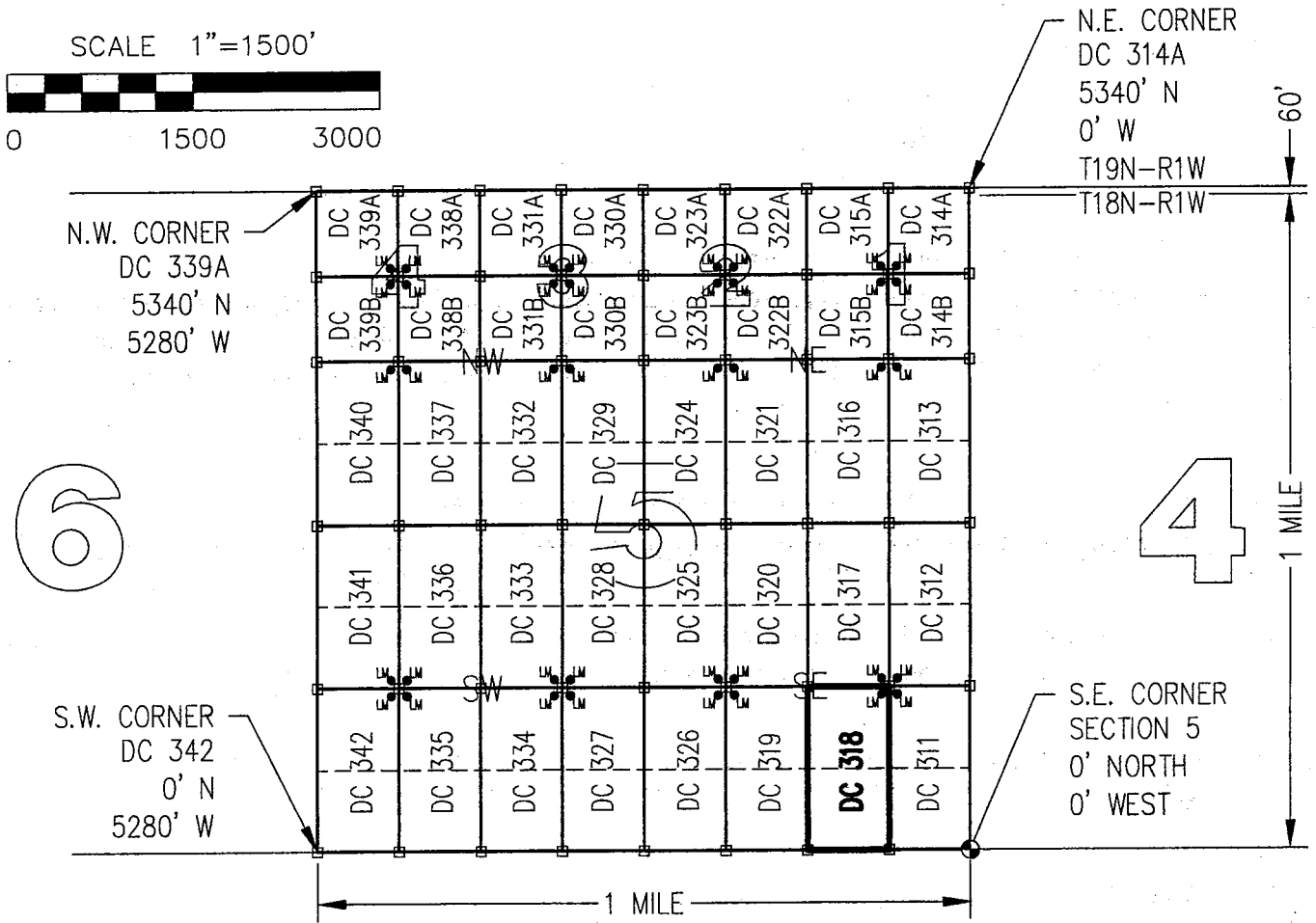
DC 314A, DC 314B, DC 315A, DC 315B, DC 322A, DC 322B, DC 323A, DC 323B, DC 330A, DC 330B, DC 331A, DC 331B, DC 338A, DC 338B, DC 339A & DC 339B = 690' IN LENGTH & 660' IN WIDTH



SCALE 1"=1500'



0 1500 3000



CLAIM ACREAGE = 20 +/- ACRES

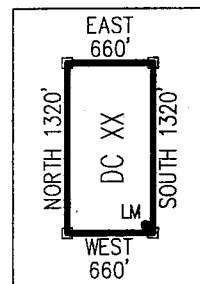
□ INDICATES CORNER OF PLACER CLAIM.
SET 2"x2"x5' WOODEN POST (TYPICAL).

LM • INDICATES LOCATION MONUMENT. SET 2"x2"x5' WOODEN POST (INSIDE THE PLACER CLAIM) 4' by 4' FROM A CORNER POST WITH A PLASTIC BOTTLE ATTACHED CONTAINING THE LOCATION NOTICE (TYPICAL).

LOCATORS: DRAKE CEMENT, LLC
5745 N Scottsdale Rd, Suite B-110,
Scottsdale, AZ 85250

TYPICAL CLAIM DETAIL

(NOT TO SCALE)




1111111111

Return to:
Mr. Marc A. Marra, Esq.
Fennemore Craig, P.C.
2394 E Camelback Rd, Suite 600
Phoenix AZ 85016-3429



**LOCATION NOTICE FOR PLACER MINING CLAIM
STATE OF ARIZONA, COUNTY OF YAVAPAI**

NOTICE IS HEREBY GIVEN that the **DC 319** Placer Mining claim has been located by:
DRAKE CEMENT, LLC
whose current mailing address is: 5745 N Scottsdale Rd,
Suite B-110, Scottsdale, AZ 85250



RECEIVED
BLM AZ STATE OFFICE

This Placer mining claim consists of approximately **20** acres.

The general course of this claim is **North to South** and it is situated in the Puntteney Mining District, Yavapai County, Arizona. This claim is **1320** feet in length and **660** feet in width. This claim is marked by five monuments, constructed of 2" x 2" wood posts extending 4' above the ground, one at each corner and one at the location monument for this claim.

The location monument on which this Location Notice is posted is situated within:

Section 5, Township 18 North, Range 1 West, Gila and Salt River Meridian, Yavapai County, Arizona.

The location monument is set inside the **Northwest** corner of this claim, approximately 4' **East** of the **West** line of the claim and 4' **South** of the **North** line of the claim.

This claim encompasses the following Quarter Section(s), Section(s), Township(s) and Range(s):

NE ¼, SW ¼, SE ¼ &

SE ¼, SW ¼, SE ¼,

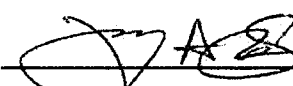
Section 5, T18N-R1W, G&SRM, Yavapai County, Arizona.

Depicted on the attached claim map.

THE SOUTHEAST CORNER OF THIS CLAIM IS 0'± NORTH & 1320'± WEST OF THE SOUTHEAST CORNER OF SECTION 5, T18N-R1W.

Located, dated and posted on the ground this 18th day of March, 2016.

Drake Cement, LLC (Owner)

By: 
Jody A. Stone, RLS (Agent)

RECEIVED
BLM AZ STATE OFFICE
2016 APR 26 P 1:44
YAVAPAI, ARIZONA

AMC 437776

"DC 319"

PLACER MINING CLAIM

NE1/4, SW1/4, SE1/4

&

SE1/4, SW1/4, SE1/4 OF SECTION 5

T18N-R1W, G&SRM, YAVAPAI COUNTY, AZ

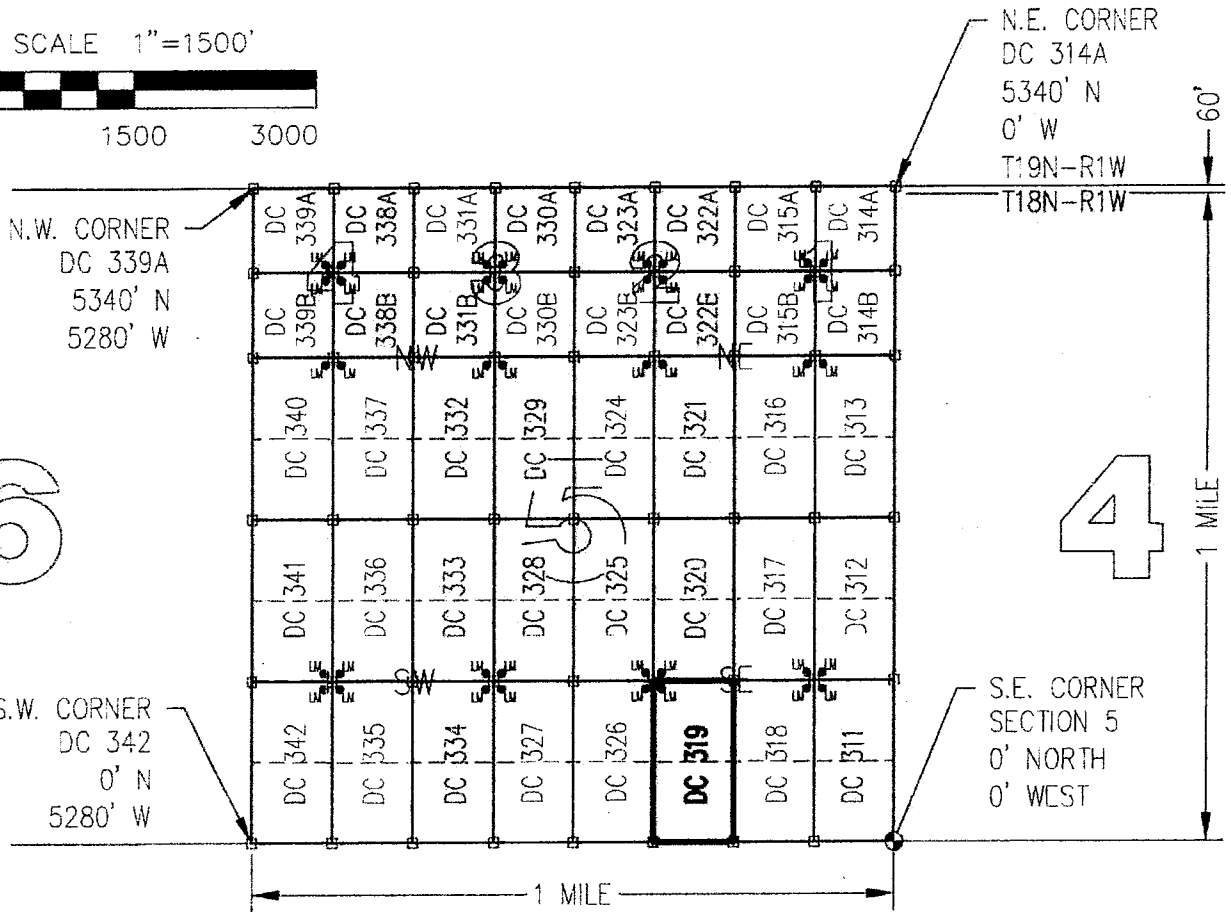

ALL CLAIMS ARE 1320' IN LENGTH & 660' IN WIDTH

EXCEPT:

DC 314A, DC 314B, DC 315A, DC 315B, DC 322A, DC 322B, DC 323A, DC 323B, DC 330A, DC 330B, DC 331A, DC 331B, DC 338A, DC 338B, DC 339A & DC 339B = 690' IN LENGTH & 660' IN WIDTH



SCALE 1"=1500'



CLAIM ACREAGE = 20 +/- ACRES

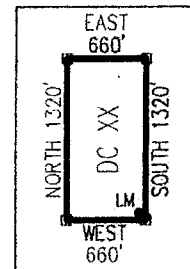
□ INDICATES CORNER OF PLACER CLAIM.
SET 2"x2"x5' WOODEN POST (TYPICAL).

LM • INDICATES LOCATION MONUMENT. SET 2"x2"x5' WOODEN POST (INSIDE THE PLACER CLAIM) 4' by 4' FROM A CORNER POST WITH A PLASTIC BOTTLE ATTACHED CONTAINING THE LOCATION NOTICE (TYPICAL).

LOCATORS: DRAKE CEMENT, LLC
5745 N Scottsdale Rd, Suite B-110,
Scottsdale, AZ 85250

TYPICAL CLAIM DETAIL

(NOT TO SCALE)




ANC437776

Return to:
Mr. Marc A. Marra, Esq.
Fennemore Craig, P.C.
2394 E Camelback Rd, Suite 600
Phoenix AZ 85016-3429

**LOCATION NOTICE FOR PLACER MINING CLAIM
STATE OF ARIZONA, COUNTY OF YAVAPAI**

NOTICE IS HEREBY GIVEN that the **DC 319** Placer Mining claim has been located by:
DRAKE CEMENT, LLC
whose current mailing address is: 5745 N Scottsdale Rd,
Suite B-110, Scottsdale, AZ 85250



This Placer mining claim consists of approximately **20** acres.

The general course of this claim is **North to South** and it is situated in the Puntenney Mining District, Yavapai County, Arizona. This claim is **1320** feet in length and **660** feet in width. This claim is marked by five monuments, constructed of 2" x 2" wood posts extending 4' above the ground, one at each corner and one at the location monument for this claim.

The location monument on which this Location Notice is posted is situated within:

Section 5, Township 18 North, Range 1 West, Gila and Salt River Meridian, Yavapai County, Arizona.

The location monument is set inside the **Northwest** corner of this claim, approximately 4' **East** of the **West** line of the claim and 4' **South** of the **North** line of the claim.

This claim encompasses the following Quarter Section(s), Section(s), Township(s) and Range(s):

NE ¼, SW ¼, SE ¼ &

SE ¼, SW ¼, SE ¼,


Section 5, T18N-R1W, G&SRM, Yavapai County, Arizona.

Depicted on the attached claim map.

THE SOUTHEAST CORNER OF THIS CLAIM IS 0'± NORTH & 1320'± WEST OF THE SOUTHEAST CORNER OF SECTION 5, T18N-R1W.

Located, dated and posted on the ground this 18th day of March, 2016.

Drake Cement, LLC (Owner)

By: 
Jody A. Stone, RLS (Agent)

AMC437776

"DC 319"

PLACER MINING CLAIM NE1/4, SW1/4, SE1/4

&
SE1/4, SW1/4, SE1/4 OF SECTION 5

T18N-R1W, G&SRM, YAVAPAI COUNTY, AZ

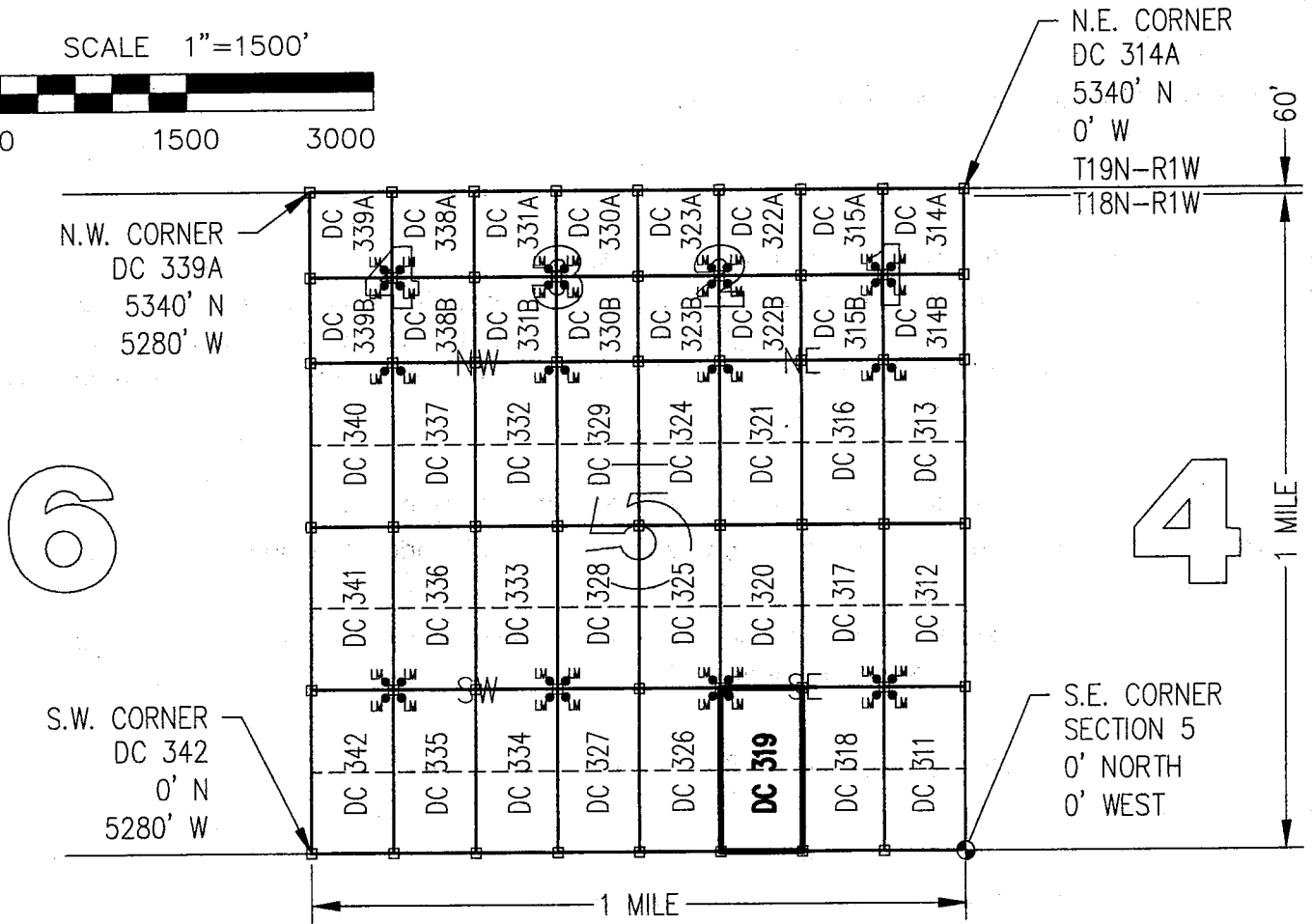
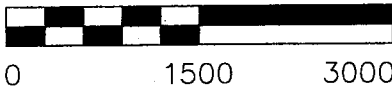
ALL CLAIMS ARE 1320' IN LENGTH & 660' IN WIDTH

EXCEPT:

DC 314A, DC 314B, DC 315A, DC 315B, DC 322A, DC 322B, DC 323A, DC 323B, DC 330A, DC 330B,
DC 331A, DC 331B, DC 338A, DC 338B, DC 339A & DC 339B = 690' IN LENGTH & 660' IN WIDTH



SCALE 1"=1500'



6

4

S.W. CORNER
DC 342
0' N
5280' W

S.E. CORNER
SECTION 5
0' NORTH
0' WEST

CLAIM ACREAGE = 20 +/- ACRES

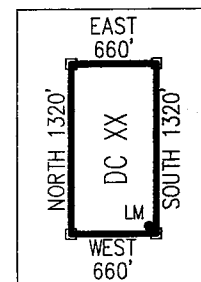
□ INDICATES CORNER OF PLACER CLAIM.
SET 2"x2"x5' WOODEN POST (TYPICAL).

LM • INDICATES LOCATION MONUMENT. SET 2"x2"x5' WOODEN
POST (INSIDE THE PLACER CLAIM) 4' by 4' FROM A
CORNER POST WITH A PLASTIC BOTTLE ATTACHED
CONTAINING THE LOCATION NOTICE (TYPICAL).

LOCATORS: DRAKE CEMENT, LLC
5745 N Scottsdale Rd, Suite B-110,
Scottsdale, AZ 85250

TYPICAL CLAIM DETAIL

(NOT TO SCALE)




ANCL371176

Return to:
Mr. Marc A. Marra, Esq.
Fennemore Craig, P.C.
2394 E Camelback Rd, Suite 600
Phoenix AZ 85016-3429



**LOCATION NOTICE FOR PLACER MINING CLAIM
STATE OF ARIZONA, COUNTY OF YAVAPAI**

NOTICE IS HEREBY GIVEN that the **DC 320** Placer Mining claim has been located by:
DRAKE CEMENT, LLC
whose current mailing address is: 5745 N Scottsdale Rd,
Suite B-110, Scottsdale, AZ 85250



This Placer mining claim consists of approximately **20** acres.

The general course of this claim is **North to South** and it is situated in the Puntenney Mining District, Yavapai County, Arizona. This claim is **1320** feet in length and **660** feet in width. This claim is marked by five monuments, constructed of 2" x 2" wood posts extending 4' above the ground, one at each corner and one at the location monument for this claim.

The location monument on which this Location Notice is posted is situated within:

Section 5, Township 18 North, Range 1 West, Gila and Salt River Meridian, Yavapai County, Arizona.

The location monument is set inside the **Southwest** corner of this claim, approximately 4' **East** of the **West** line of the claim and 4' **North** of the **South** line of the claim.

This claim encompasses the following Quarter Section(s), Section(s), Township(s) and Range(s):

NE 1/4, NW 1/4, SE 1/4 &

SE 1/4, NW 1/4, SE 1/4,


Section 5, T18N-R1W, G&SRM, Yavapai County, Arizona.


Depicted on the attached claim map.

THE SOUTHEAST CORNER OF THIS CLAIM IS 1320'± NORTH & 1320'± WEST OF THE SOUTHEAST CORNER OF SECTION 5, T18N-R1W.

Located, dated and posted on the ground this 10th day of March, 2016.

Drake Cement, LLC (Owner)

By: 
Jody A. Stone, RLS (Agent)



ANCU 37777

"DC 320"

PLACER MINING CLAIM

NE1/4, NW1/4, SE1/4

&

SE1/4, NW1/4, SE1/4 OF SECTION 5

T18N-R1W, G&SRM, YAVAPAI COUNTY, AZ

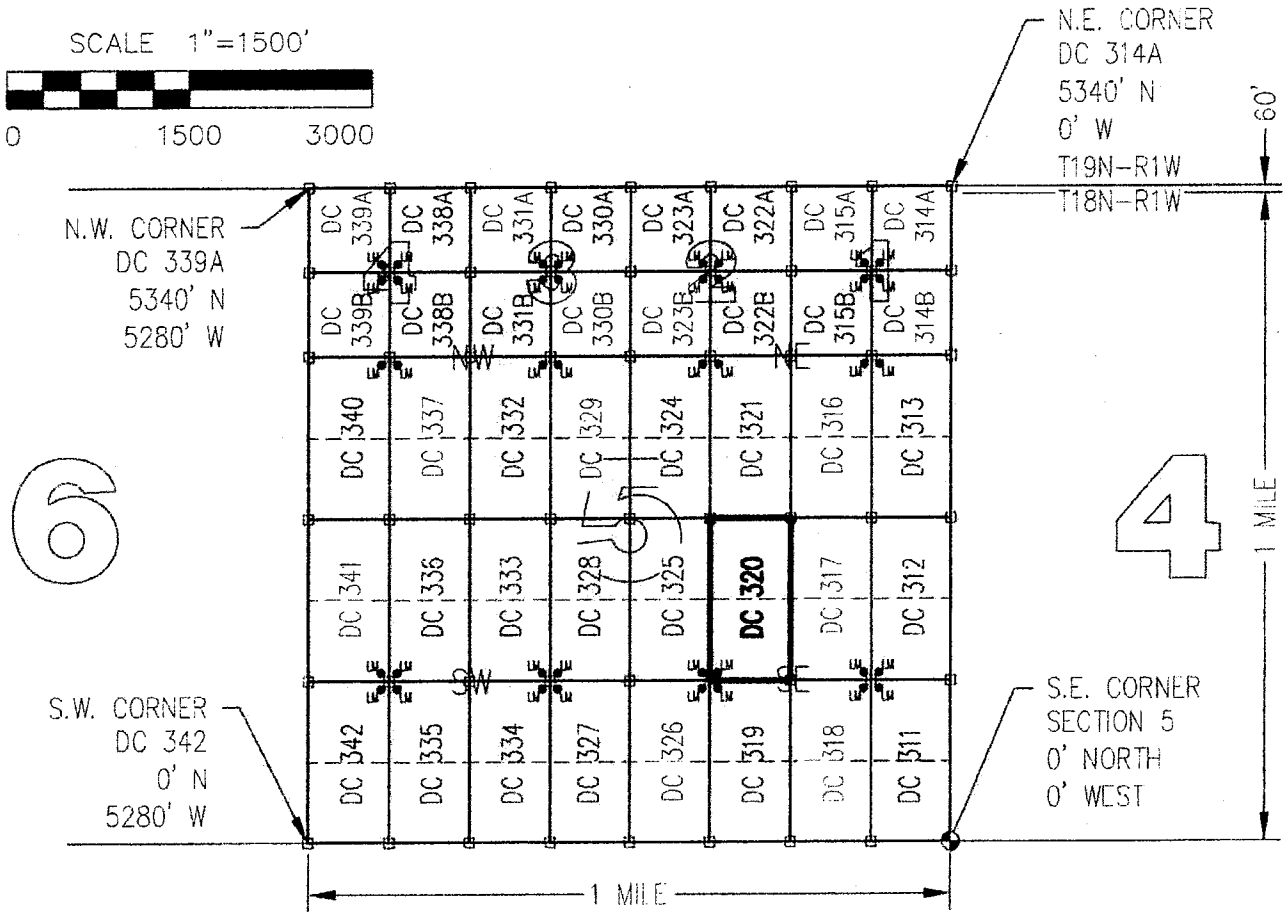

ALL CLAIMS ARE 1320' IN LENGTH & 660' IN WIDTH

EXCEPT:

DC 314A, DC 314B, DC 315A, DC 315B, DC 322A, DC 322B, DC 323A, DC 323B, DC 330A, DC 330B, DC 331A, DC 331B, DC 338A, DC 338B, DC 339A & DC 339B = 690' IN LENGTH & 660' IN WIDTH



SCALE 1"=1500'



CLAIM ACREAGE = 20 +/- ACRES

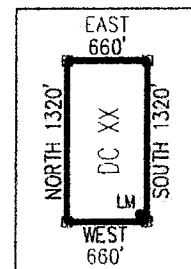
□ INDICATES CORNER OF PLACER CLAIM.
SET 2"x2"x5' WOODEN POST (TYPICAL).

LM • INDICATES LOCATION MONUMENT. SET 2"x2"x5' WOODEN POST (INSIDE THE PLACER CLAIM) 4' by 4' FROM A CORNER POST WITH A PLASTIC BOTTLE ATTACHED CONTAINING THE LOCATION NOTICE (TYPICAL).

LOCATORS: DRAKE CEMENT, LLC
5745 N Scottsdale Rd, Suite B-110,
Scottsdale, AZ 85250

TYPICAL CLAIM DETAIL

(NOT TO SCALE)




ANCU37177

Return to:
Mr. Marc A. Marra, Esq.
Fennemore Craig, P.C.
2394 E Camelback Rd, Suite 600
Phoenix AZ 85016-3429

**LOCATION NOTICE FOR PLACER MINING CLAIM
STATE OF ARIZONA, COUNTY OF YAVAPAI**

NOTICE IS HEREBY GIVEN that the **DC 320** Placer Mining claim has been located by:
DRAKE CEMENT, LLC
whose current mailing address is: 5745 N Scottsdale Rd,
Suite B-110, Scottsdale, AZ 85250



This Placer mining claim consists of approximately **20** acres.

The general course of this claim is **North to South** and it is situated in the Puntenney Mining District, Yavapai County, Arizona. This claim is **1320** feet in length and **660** feet in width. This claim is marked by five monuments, constructed of 2" x 2" wood posts extending 4' above the ground, one at each corner and one at the location monument for this claim.

The location monument on which this Location Notice is posted is situated within:

Section 5, Township 18 North, Range 1 West, Gila and Salt River Meridian, Yavapai County, Arizona.

The location monument is set inside the **Southwest** corner of this claim, approximately 4' **East** of the **West** line of the claim and 4' **North** of the **South** line of the claim.

This claim encompasses the following Quarter Section(s), Section(s), Township(s) and Range(s):

NE 1/4, NW 1/4, SE 1/4 &

SE 1/4, NW 1/4, SE 1/4,

Section 5, T18N-R1W, G&SRM, Yavapai County, Arizona.

Depicted on the attached claim map.

THE SOUTHEAST CORNER OF THIS CLAIM IS 1320'± NORTH & 1320'± WEST OF THE SOUTHEAST CORNER OF SECTION 5, T18N-R1W.

Located, dated and posted on the ground this 10th day of March, 2016.

Drake Cement, LLC (Owner)

By:

Jody A. Stone, RLS (Agent)

AMC437777

"DC 320"

PLACER MINING CLAIM

NE1/4, NW1/4, SE1/4

&

SE1/4, NW1/4, SE1/4 OF SECTION 5

T18N-R1W, G&SRM, YAVAPAI COUNTY, AZ

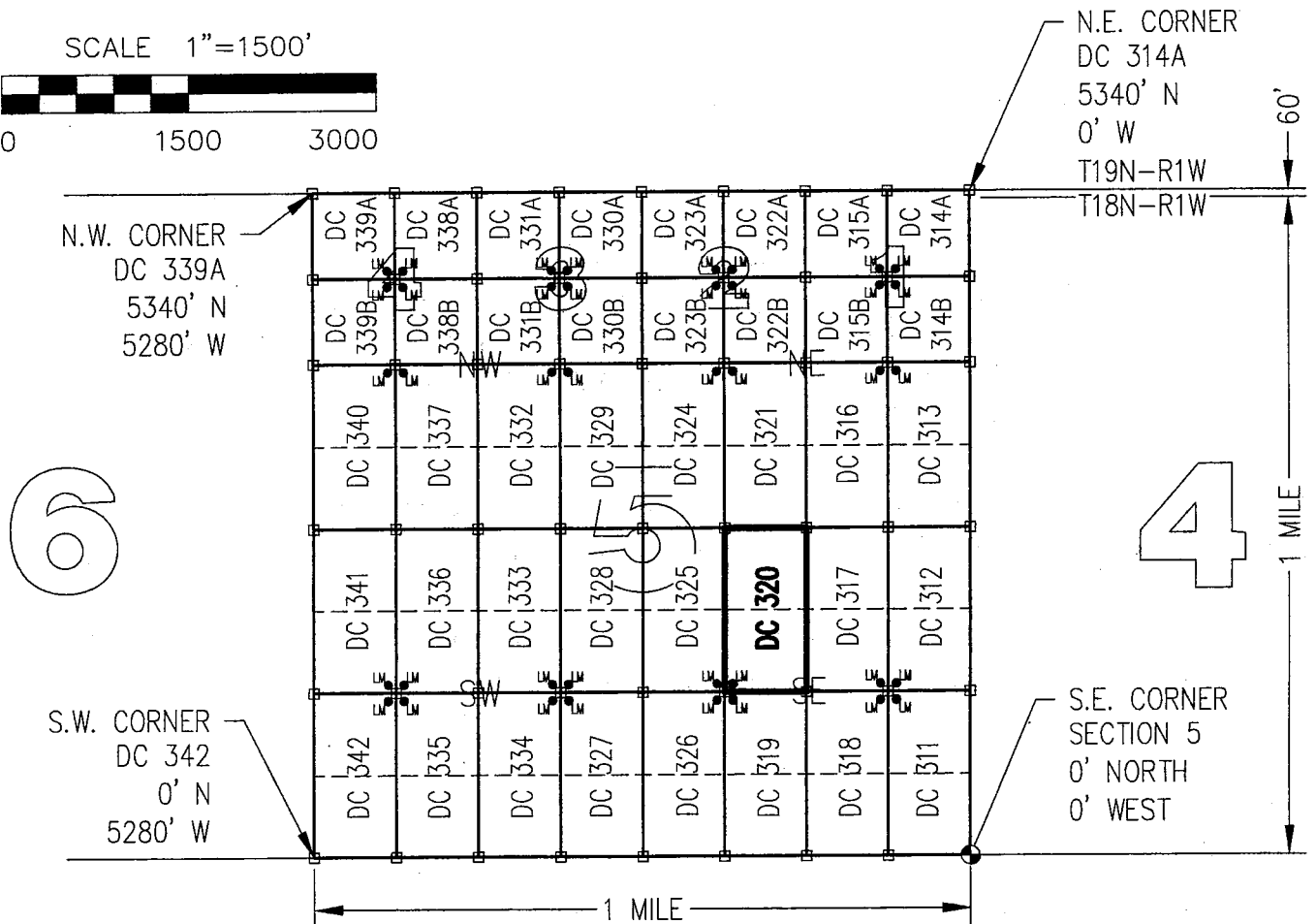
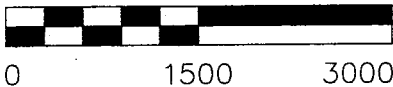
ALL CLAIMS ARE 1320' IN LENGTH & 660' IN WIDTH

EXCEPT:

DC 314A, DC 314B, DC 315A, DC 315B, DC 322A, DC 322B, DC 323A, DC 323B, DC 330A, DC 330B,
DC 331A, DC 331B, DC 338A, DC 338B, DC 339A & DC 339B = 690' IN LENGTH & 660' IN WIDTH



SCALE 1"=1500'



6

4

CLAIM ACREAGE = 20 +/- ACRES

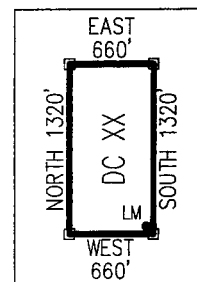
□ INDICATES CORNER OF PLACER CLAIM.
SET 2"x2"x5' WOODEN POST (TYPICAL).

LM • INDICATES LOCATION MONUMENT. SET 2"x2"x5' WOODEN
POST (INSIDE THE PLACER CLAIM) 4' by 4' FROM A
CORNER POST WITH A PLASTIC BOTTLE ATTACHED
CONTAINING THE LOCATION NOTICE (TYPICAL).

LOCATORS: DRAKE CEMENT, LLC
5745 N Scottsdale Rd, Suite B-110,
Scottsdale, AZ 85250

TYPICAL CLAIM DETAIL

(NOT TO SCALE)



ANCH 37177

Return to:
Mr. Marc A. Marra, Esq.
Fennemore Craig, P.C.
2394 E Camelback Rd, Suite 600
Phoenix AZ 85016-3429



**LOCATION NOTICE FOR PLACER MINING CLAIM
STATE OF ARIZONA, COUNTY OF YAVAPAI**

NOTICE IS HEREBY GIVEN that the **DC 321** Placer Mining claim has been located by:
DRAKE CEMENT, LLC
whose current mailing address is: 5745 N Scottsdale Rd,
Suite B-110, Scottsdale, AZ 85250

BLM Date Stamp	2016 APR - 7 A 11: 08 PHOENIX, ARIZONA	RECEIVED BLM AZ STATE OFFICE
----------------------	---	---------------------------------

This Placer mining claim consists of approximately **20** acres.

The general course of this claim is **North to South** and it is situated in the Puntteney Mining District, Yavapai County, Arizona. This claim is **1320** feet in length and **660** feet in width. This claim is marked by five monuments, constructed of 2" x 2" wood posts extending 4' above the ground, one at each corner and one at the location monument for this claim.

The location monument on which this Location Notice is posted is situated within:

Section 5, Township 18 North, Range 1 West, Gila and Salt River Meridian, Yavapai County, Arizona.

The location monument is set inside the **Northwest** corner of this claim, approximately 4' **East** of the **West** line of the claim and 4' **South** of the **North** line of the claim.

This claim encompasses the following Quarter Section(s), Section(s), Township(s) and Range(s):

NE ¼, SW ¼, NE ¼ &

SE ¼, SW ¼, NE ¼,


Section 5, T18N-R1W, G&SRM, Yavapai County, Arizona.

Depicted on the attached claim map.

THE SOUTHEAST CORNER OF THIS CLAIM IS 2640'± NORTH & 1320'± WEST OF THE SOUTHEAST CORNER OF SECTION 5, T18N-R1W.

Located, dated and posted on the ground this 18th day of March, 2016.

Drake Cement, LLC (Owner)

By: 
Jody A. Stone, RLS (Agent)

RECEIVED
BLM AZ STATE OFFICE
2016 APR 26 P 1:44
PHOENIX, ARIZONA
AH0437778

"DC 321"

PLACER MINING CLAIM

NE1/4, SW1/4, NE1/4

&

SE1/4, SW1/4, NE1/4 OF SECTION 5

T18N-R1W, G&SRM, YAVAPAI COUNTY, AZ

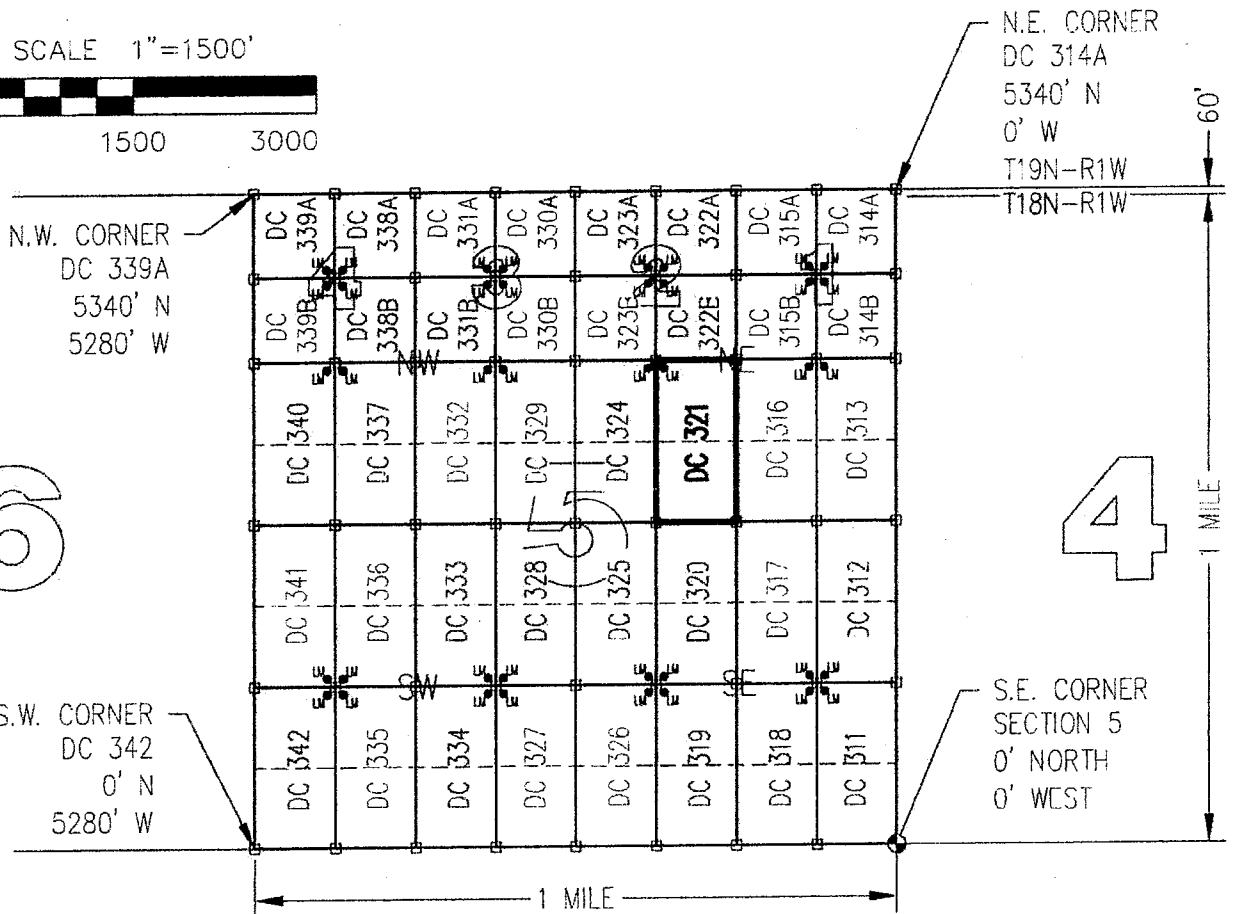
ALL CLAIMS ARE 1320' IN LENGTH & 660' IN WIDTH

EXCEPT:

DC 314A, DC 314B, DC 315A, DC 315B, DC 322A, DC 322B, DC 323A, DC 323B, DC 330A, DC 330B, DC 331A, DC 331B, DC 338A, DC 338B, DC 339A & DC 339B = 690' IN LENGTH & 660' IN WIDTH



SCALE 1"=1500'



CLAIM ACREAGE = 20 +/- ACRES

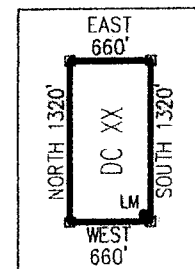
□ INDICATES CORNER OF PLACER CLAIM.
SET 2"x2"x5' WOODEN POST (TYPICAL).

LM • INDICATES LOCATION MONUMENT. SET 2"x2"x5' WOODEN POST (INSIDE THE PLACER CLAIM) 4' by 4' FROM A CORNER POST WITH A PLASTIC BOTTLE ATTACHED CONTAINING THE LOCATION NOTICE (TYPICAL).

LOCATORS: DRAKE CEMENT, LLC
5745 N Scottsdale Rd, Suite B-110,
Scottsdale, AZ 85250

TYPICAL CLAIM DETAIL

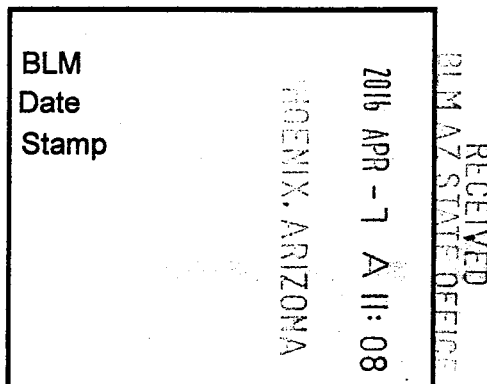
(NOT TO SCALE)



Return to:
Mr. Marc A. Marra, Esq.
Fennemore Craig, P.C.
2394 E Camelback Rd, Suite 600
Phoenix AZ 85016-3429

**LOCATION NOTICE FOR PLACER MINING CLAIM
STATE OF ARIZONA, COUNTY OF YAVAPAI**

NOTICE IS HEREBY GIVEN that the **DC 321** Placer Mining claim has been located by:
DRAKE CEMENT, LLC
whose current mailing address is: 5745 N Scottsdale Rd,
Suite B-110, Scottsdale, AZ 85250



This Placer mining claim consists of approximately **20** acres.

The general course of this claim is **North to South** and it is situated in the Puntteney Mining District, Yavapai County, Arizona. This claim is **1320** feet in length and **660** feet in width. This claim is marked by five monuments, constructed of 2" x 2" wood posts extending 4' above the ground, one at each corner and one at the location monument for this claim.

The location monument on which this Location Notice is posted is situated within:

Section 5, Township 18 North, Range 1 West, Gila and Salt River Meridian, Yavapai County, Arizona.

The location monument is set inside the **Northwest** corner of this claim, approximately 4' **East** of the **West** line of the claim and 4' **South** of the **North** line of the claim.

This claim encompasses the following Quarter Section(s), Section(s), Township(s) and Range(s):

NE ¼, SW ¼, NE ¼ &

SE ¼, SW ¼, NE ¼,

Section 5, T18N-R1W, G&SRM, Yavapai County, Arizona.

Depicted on the attached claim map.

THE SOUTHEAST CORNER OF THIS CLAIM IS 2640'± NORTH & 1320'± WEST OF THE SOUTHEAST CORNER OF SECTION 5, T18N-R1W.

Located, dated and posted on the ground this 18th day of March, 2016.

Drake Cement, LLC (Owner)

By: 
Jody A. Stone, RLS (Agent)

AMC437778

"DC 321"

PLACER MINING CLAIM

NE1/4, SW1/4, NE1/4

&

SE1/4, SW1/4, NE1/4 OF SECTION 5

T18N-R1W, G&SRM, YAVAPAI COUNTY, AZ

ALL CLAIMS ARE 1320' IN LENGTH & 660' IN WIDTH

EXCEPT:

DC 314A, DC 314B, DC 315A, DC 315B, DC 322A, DC 322B, DC 323A, DC 323B, DC 330A, DC 330B, DC 331A, DC 331B, DC 338A, DC 338B, DC 339A & DC 339B = 690' IN LENGTH & 660' IN WIDTH.



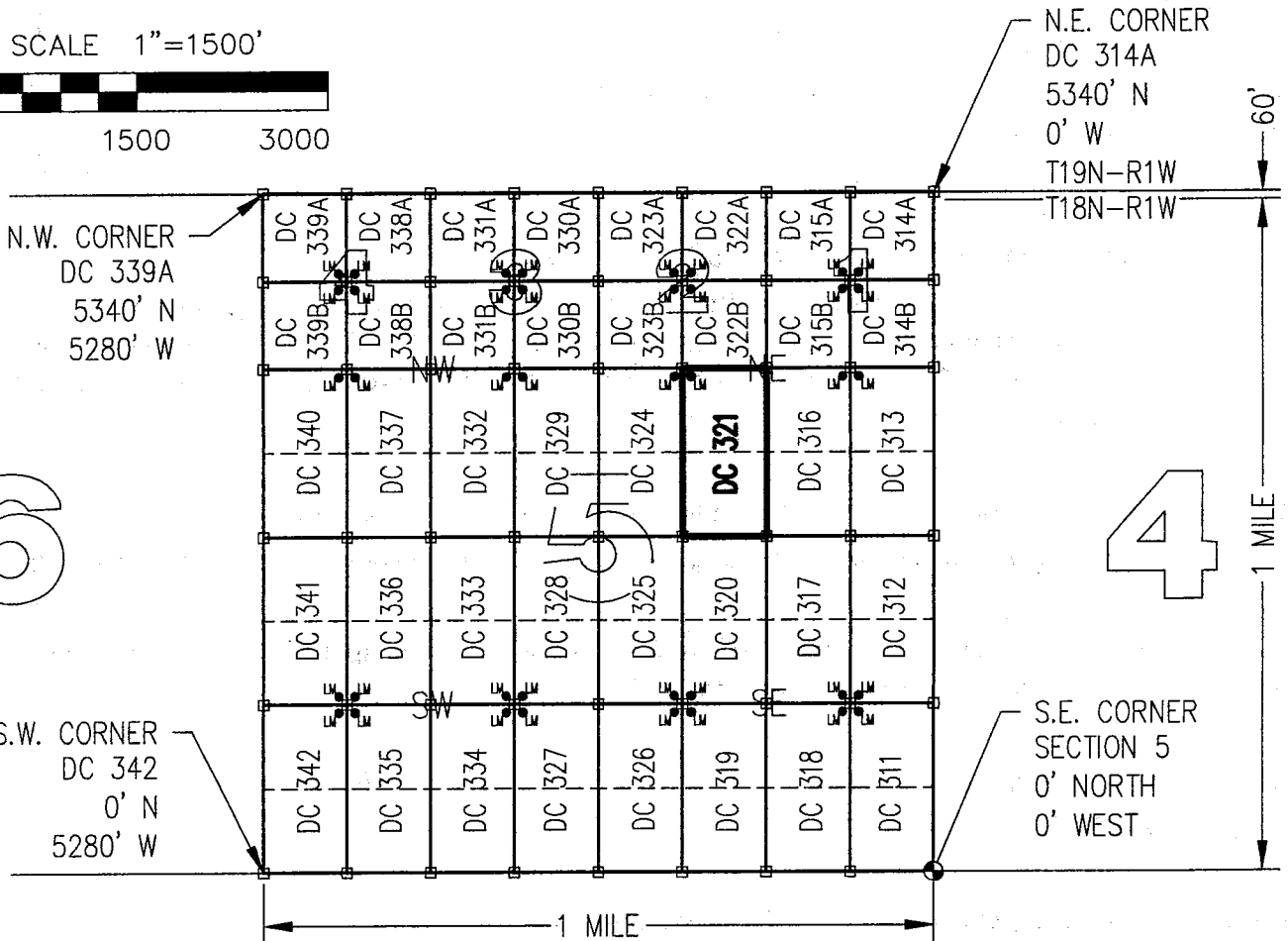
SCALE 1"=1500'



0 1500 3000

6

4



CLAIM ACREAGE = 20 +/- ACRES

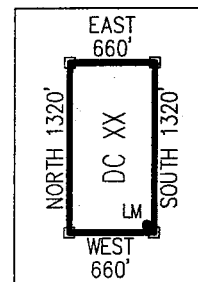
□ INDICATES CORNER OF PLACER CLAIM.
SET 2"x2"x5' WOODEN POST (TYPICAL).

LM • INDICATES LOCATION MONUMENT. SET 2"x2"x5' WOODEN POST (INSIDE THE PLACER CLAIM) 4' by 4' FROM A CORNER POST WITH A PLASTIC BOTTLE ATTACHED CONTAINING THE LOCATION NOTICE (TYPICAL).

LOCATORS: DRAKE CEMENT, LLC
5745 N Scottsdale Rd, Suite B-110,
Scottsdale, AZ 85250

TYPICAL CLAIM DETAIL

(NOT TO SCALE)



18111318

Return to:
Mr. Marc A. Marra, Esq.
Fennemore Craig, P.C.
2394 E Camelback Rd, Suite 600
Phoenix AZ 85016-3429




**LOCATION NOTICE FOR PLACER MINING CLAIM
STATE OF ARIZONA, COUNTY OF YAVAPAI**

NOTICE IS HEREBY GIVEN that the **DC 322A** Placer

Mining claim has been located by:

DRAKE CEMENT, LLC

whose current mailing address is: 5745 N Scottsdale Rd,
Suite B-110, Scottsdale, AZ 85250



RECEIVED
BLM AZ STATE OFFICE

This Placer mining claim consists of approximately **10.45** acres.

The general course of this claim is **North to South** and it is situated in the Puntteney Mining District, Yavapai County, Arizona. This claim is **690** feet in length and **660** feet in width. This claim is marked by five monuments, constructed of 2" x 2" wood posts extending 4' above the ground, one at each corner and one at the location monument for this claim.

The location monument on which this Location Notice is posted is situated within:

Section 5, Township 18 North, Range 1 West, Gila and Salt River Meridian, Yavapai County, Arizona.

The location monument is set inside the **Southwest** corner of this claim, approximately 4' **East** of the **West** line of the claim and 4' **North** of the **South** line of the claim.

This claim encompasses the following Quarter Section(s), Section(s), Township(s) and Range(s):

NE ¼, LOT 2,

Section 5, T18N-R1W, G&SRM, Yavapai County, Arizona, as described by metes and bounds below:

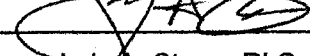
Commencing at the Southeast corner of Section 5 T18N-R1W, Thence North 4650 feet, Thence West 1320 feet to the Southeast corner of this Claim and the Point of Beginning, Thence North 690 feet, Thence West 660 feet, Thence South 690 feet, Thence East 660 feet to the Point of Beginning.

Depicted on the attached claim map.

THE SOUTHEAST CORNER OF THIS CLAIM IS 4650'± NORTH & 1320'± WEST OF THE SOUTHEAST CORNER OF SECTION 5, T18N-R1W.

Located, dated and posted on the ground this 18th day of March, 2016.

Drake Cement, LLC (Owner)

By: 
Jody A. Stone, RLS (Agent)

RECEIVED
BLM AZ STATE OFFICE
2016 APR 26 P 1:44
PHOENIX, ARIZONA

AMC437779

"DC 322A"

PLACER MINING CLAIM NE1/4, LOT 2, SECTION 5

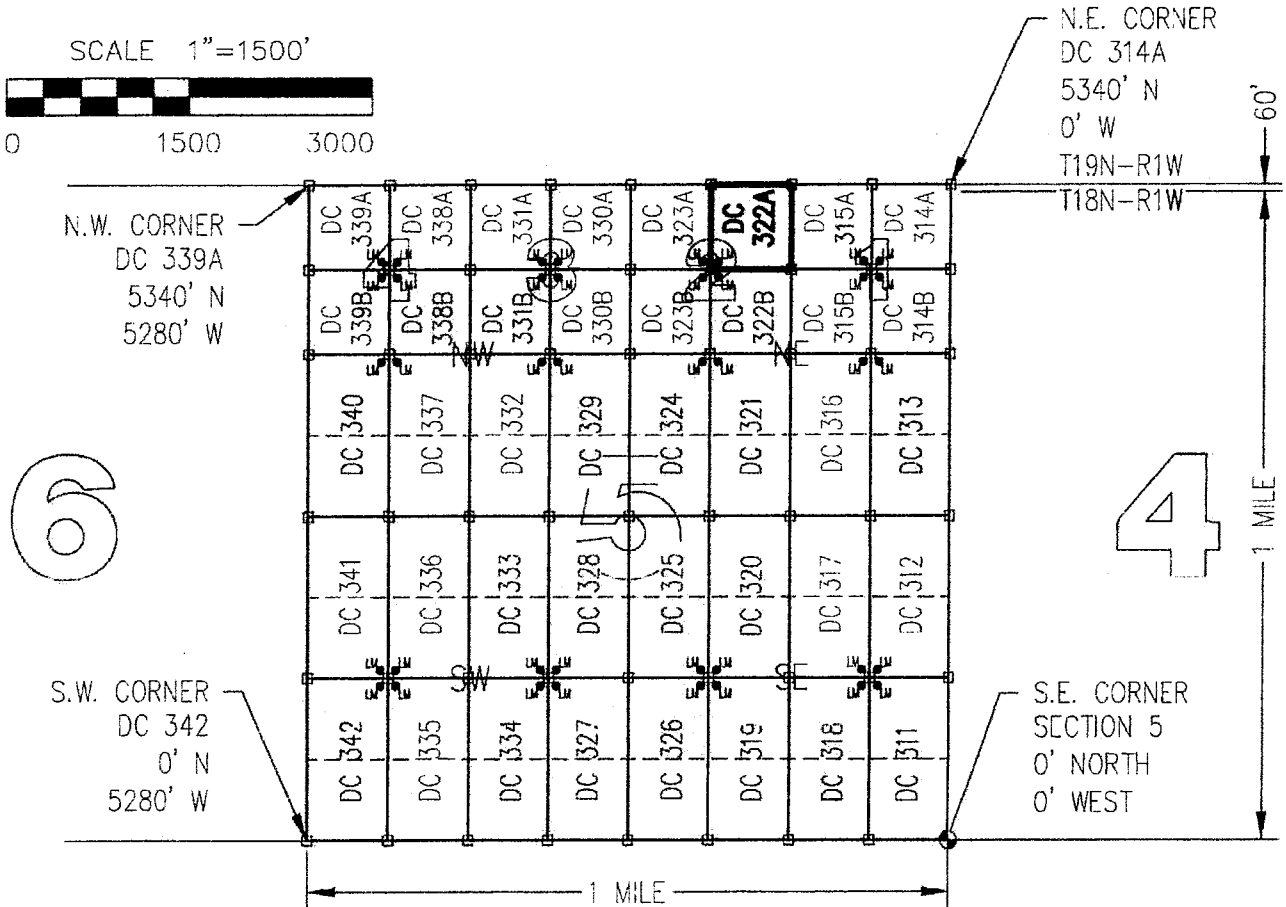

T18N-R1W, G&SRM, YAVAPAI COUNTY, AZ

ALL CLAIMS ARE 1320' IN LENGTH & 660' IN WIDTH
EXCEPT:

DC 314A, DC 314B, DC 315A, DC 315B, DC 322A, DC 322B, DC 323A, DC 323B, DC 330A, DC 330B,
DC 331A, DC 331B, DC 338A, DC 338B, DC 339A & DC 339B = 690' IN LENGTH & 660' IN WIDTH



SCALE 1"=1500'

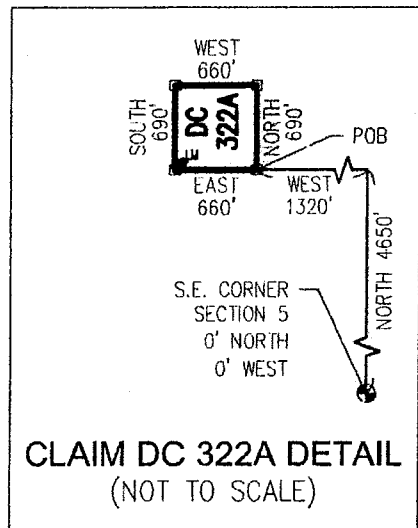


CLAIM ACREAGE = 10.45 ACRES

□ INDICATES CORNER OF PLACER CLAIM.
SET 2"x2"x5' WOODEN POST (TYPICAL).

LM • INDICATES LOCATION MONUMENT. SET 2"x2"x5' WOODEN
POST (INSIDE THE PLACER CLAIM) 4' by 4' FROM A
CORNER POST WITH A PLASTIC BOTTLE ATTACHED
CONTAINING THE LOCATION NOTICE (TYPICAL).

LOCATORS: DRAKE CEMENT, LLC
5745 N Scottsdale Rd, Suite B-110,
Scottsdale, AZ 85250

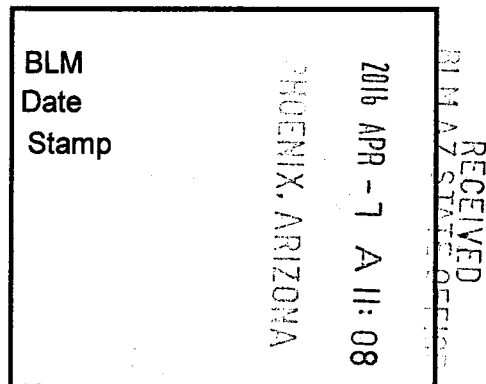


ANCL 371719

Return to:
Mr. Marc A. Marra, Esq.
Fennemore Craig, P.C.
2394 E Camelback Rd, Suite 600
Phoenix AZ 85016-3429

**LOCATION NOTICE FOR PLACER MINING CLAIM
STATE OF ARIZONA, COUNTY OF YAVAPAI**

NOTICE IS HEREBY GIVEN that the **DC 322A** Placer Mining claim has been located by:
DRAKE CEMENT, LLC
whose current mailing address is: 5745 N Scottsdale Rd,
Suite B-110, Scottsdale, AZ 85250



This Placer mining claim consists of approximately **10.45** acres.

The general course of this claim is **North to South** and it is situated in the Puntenney Mining District, Yavapai County, Arizona. This claim is **690** feet in length and **660** feet in width. This claim is marked by five monuments, constructed of 2" x 2" wood posts extending 4' above the ground, one at each corner and one at the location monument for this claim.

The location monument on which this Location Notice is posted is situated within:

Section 5, Township 18 North, Range 1 West, Gila and Salt River Meridian, Yavapai County, Arizona.

The location monument is set inside the **Southwest** corner of this claim, approximately 4' **East** of the **West** line of the claim and 4' **North** of the **South** line of the claim.

This claim encompasses the following Quarter Section(s), Section(s), Township(s) and Range(s):

NE ¼, LOT 2,


**Section 5, T18N-R1W, G&SRM, Yavapai County, Arizona, as described by metes and bounds below:
Commencing at the Southeast corner of Section 5 T18N-R1W, Thence North 4650 feet, Thence West 1320 feet to the Southeast corner of this Claim and the Point of Beginning, Thence North 690 feet, Thence West 660 feet, Thence South 690 feet, Thence East 660 feet to the Point of Beginning.**

Depicted on the attached claim map.

THE SOUTHEAST CORNER OF THIS CLAIM IS 4650'± NORTH & 1320'± WEST OF THE SOUTHEAST CORNER OF SECTION 5, T18N-R1W.

Located, dated and posted on the ground this 18th day of March, 2016.

Drake Cement, LLC (Owner)

By: 
Jody A. Stone, RLS (Agent)

AMC 437779

"DC 322A"

PLACER MINING CLAIM

NE1/4, LOT 2, SECTION 5

T18N-R1W, G&SRM, YAVAPAI COUNTY, AZ

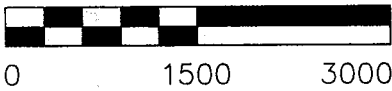
ALL CLAIMS ARE 1320' IN LENGTH & 660' IN WIDTH

EXCEPT:

DC 314A, DC 314B, DC 315A, DC 315B, DC 322A, DC 322B, DC 323A, DC 323B, DC 330A, DC 330B, DC 331A, DC 331B, DC 338A, DC 338B, DC 339A & DC 339B = 690' IN LENGTH & 660' IN WIDTH

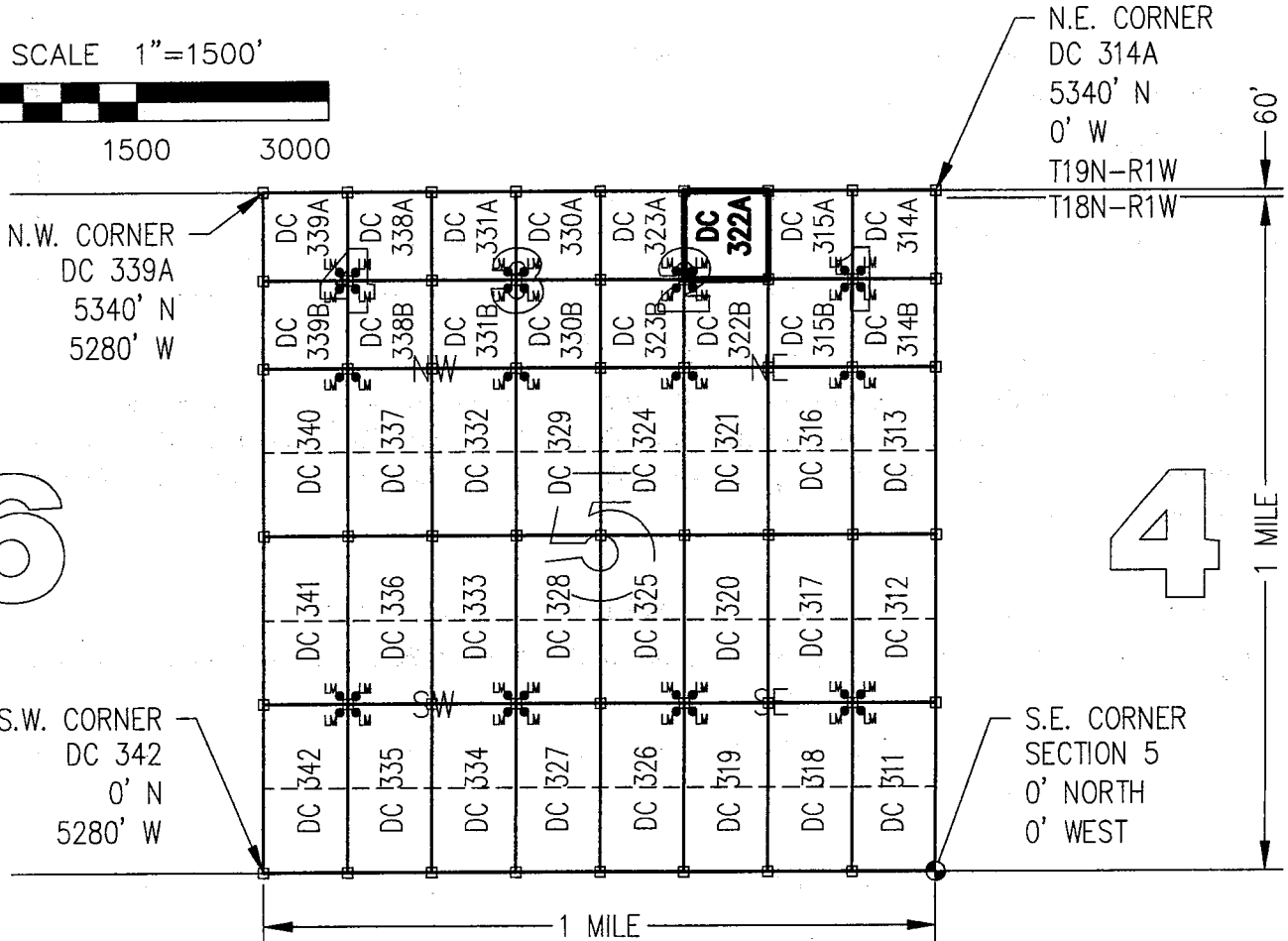


SCALE 1"=1500'



6

4

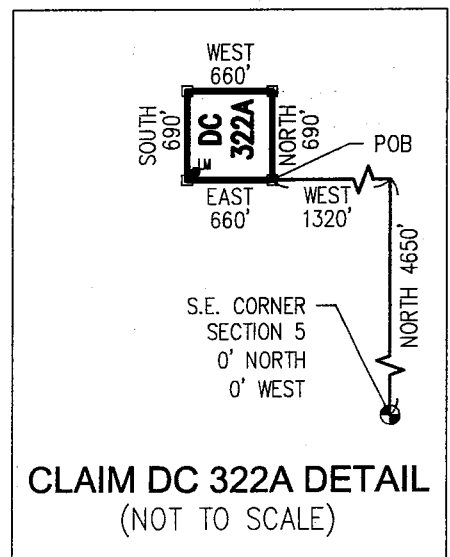


CLAIM ACREAGE = 10.45 ACRES

□ INDICATES CORNER OF PLACER CLAIM.
SET 2"x2"x5' WOODEN POST (TYPICAL).

LM • INDICATES LOCATION MONUMENT. SET 2"x2"x5' WOODEN POST (INSIDE THE PLACER CLAIM) 4' by 4' FROM A CORNER POST WITH A PLASTIC BOTTLE ATTACHED CONTAINING THE LOCATION NOTICE (TYPICAL).

LOCATORS: DRAKE CEMENT, LLC
5745 N Scottsdale Rd, Suite B-110,
Scottsdale, AZ 85250



ANCH 317779

Return to:
Mr. Marc A. Marra, Esq.
Fennemore Craig, P.C.
2394 E Camelback Rd, Suite 600
Phoenix AZ 85016-3429




**LOCATION NOTICE FOR PLACER MINING CLAIM
STATE OF ARIZONA, COUNTY OF YAVAPAI**

NOTICE IS HEREBY GIVEN that the **DC 322B** Placer

Mining claim has been located by:

DRAKE CEMENT, LLC

whose current mailing address is: 5745 N Scottsdale Rd,
Suite B-110, Scottsdale, AZ 85250



This Placer mining claim consists of approximately **10.45** acres.

The general course of this claim is **North to South** and it is situated in the Puntenney Mining District, Yavapai County, Arizona. This claim is **690** feet in length and **660** feet in width. This claim is marked by five monuments, constructed of 2" x 2" wood posts extending 4' above the ground, one at each corner and one at the location monument for this claim.

The location monument on which this Location Notice is posted is situated within:

Section 5, Township 18 North, Range 1 West, Gila and Salt River Meridian, Yavapai County, Arizona.

The location monument is set inside the **Northwest** corner of this claim, approximately 4' **East** of the **West** line of the claim and 4' **South** of the **North** line of the claim.

This claim encompasses the following Quarter Section(s), Section(s), Township(s) and Range(s):

SE ¼, LOT 2,

Section 5, T18N-R1W, G&SRM, Yavapai County, Arizona, as described by metes and bounds below:

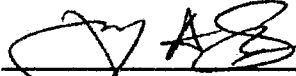
Commencing at the Southeast corner of Section 5 T18N-R1W, Thence North 3960 feet, Thence West 1320 feet to the Southeast corner of this Claim and the Point of Beginning, Thence North 690 feet, Thence West 660 feet, Thence South 690 feet, Thence East 660 feet to the Point of Beginning.

Depicted on the attached claim map.

THE SOUTHEAST CORNER OF THIS CLAIM IS 3960'± NORTH & 1320'± WEST OF THE SOUTHEAST CORNER OF SECTION 5, T18N-R1W.

Located, dated and posted on the ground this 18th day of March, 2016.

Drake Cement, LLC (Owner)

By: 
Jody A. Stone, RLS (Agent)

RECEIVED
BLM AZ STATE OFFICE
2016 APR 26 P 1:44
PHOENIX, ARIZONA

AMC437180

"DC 322B"

PLACER MINING CLAIM SE1/4, LOT 2, SECTION 5

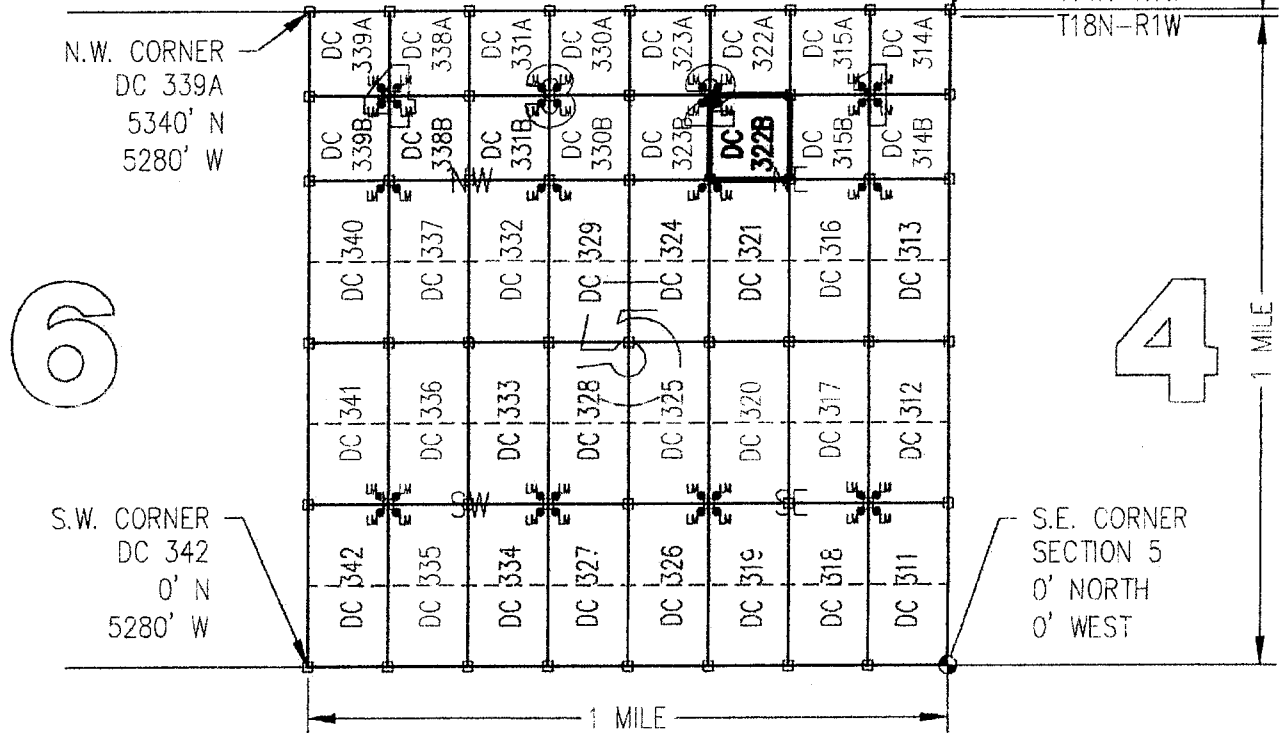
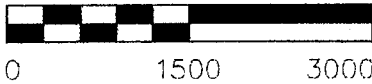
T18N-R1W, G&SRM, YAVAPAI COUNTY, AZ

ALL CLAIMS ARE 1320' IN LENGTH & 660' IN WIDTH
EXCEPT:

DC 314A, DC 314B, DC 315A, DC 315B, DC 322A, DC 322B, DC 323A, DC 323B, DC 330A, DC 330B,
DC 331A, DC 331B, DC 338A, DC 338B, DC 339A & DC 339B = 690' IN LENGTH & 660' IN WIDTH



SCALE 1"=1500'



6

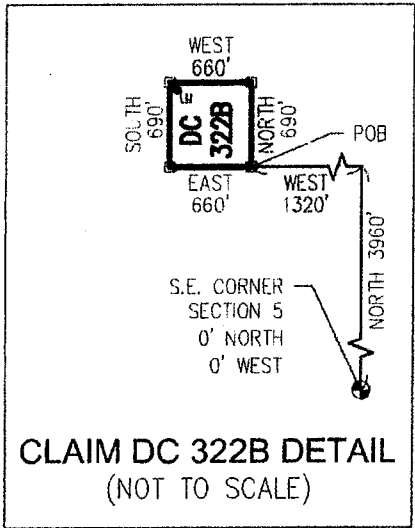
4

ANCL137180

CLAIM ACREAGE = 10.45 ACRES

- INDICATES CORNER OF PLACER CLAIM.
SET 2"x2"x5' WOODEN POST (TYPICAL).
- LM • INDICATES LOCATION MONUMENT. SET 2"x2"x5' WOODEN
POST (INSIDE THE PLACER CLAIM) 4' by 4' FROM A
CORNER POST WITH A PLASTIC BOTTLE ATTACHED
CONTAINING THE LOCATION NOTICE (TYPICAL).

LOCATORS: DRAKE CEMENT, LLC
5745 N Scottsdale Rd, Suite B-110,
Scottsdale, AZ 85250

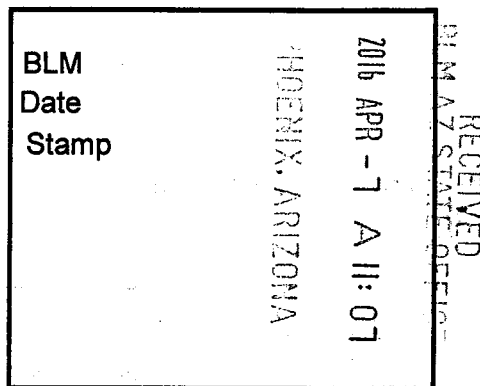


CLAIM DC 322B DETAIL
(NOT TO SCALE)

Return to:
Mr. Marc A. Marra, Esq.
Fennemore Craig, P.C.
2394 E Camelback Rd, Suite 600
Phoenix AZ 85016-3429

**LOCATION NOTICE FOR PLACER MINING CLAIM
STATE OF ARIZONA, COUNTY OF YAVAPAI**

NOTICE IS HEREBY GIVEN that the **DC 322B** Placer Mining claim has been located by:
DRAKE CEMENT, LLC
whose current mailing address is: 5745 N Scottsdale Rd,
Suite B-110, Scottsdale, AZ 85250



This Placer mining claim consists of approximately **10.45** acres.

The general course of this claim is **North to South** and it is situated in the Puntteney Mining District, Yavapai County, Arizona. This claim is **690** feet in length and **660** feet in width. This claim is marked by five monuments, constructed of 2" x 2" wood posts extending 4' above the ground, one at each corner and one at the location monument for this claim.

The location monument on which this Location Notice is posted is situated within:

Section 5, Township 18 North, Range 1 West, Gila and Salt River Meridian, Yavapai County, Arizona.

The location monument is set inside the **Northwest** corner of this claim, approximately 4' **East** of the **West** line of the claim and 4' **South** of the **North** line of the claim.

This claim encompasses the following Quarter Section(s), Section(s), Township(s) and Range(s):

SE ¼, LOT 2,

Section 5, T18N-R1W, G&SRM, Yavapai County, Arizona, as described by metes and bounds below:


Commencing at the Southeast corner of Section 5 T18N-R1W, Thence North 3960 feet, Thence West 1320 feet to the Southeast corner of this Claim and the Point of Beginning, Thence North 690 feet, Thence West 660 feet, Thence South 690 feet, Thence East 660 feet to the Point of Beginning.

Depicted on the attached claim map.

THE SOUTHEAST CORNER OF THIS CLAIM IS 3960'± NORTH & 1320'± WEST OF THE SOUTHEAST CORNER OF SECTION 5, T18N-R1W.

Located, dated and posted on the ground this 18th day of March, 2016.

Drake Cement, LLC (Owner)

By: 
Jody A. Stone, RLS (Agent)

ANCU37780

"DC 322B"

PLACER MINING CLAIM SE1/4, LOT 2, SECTION 5

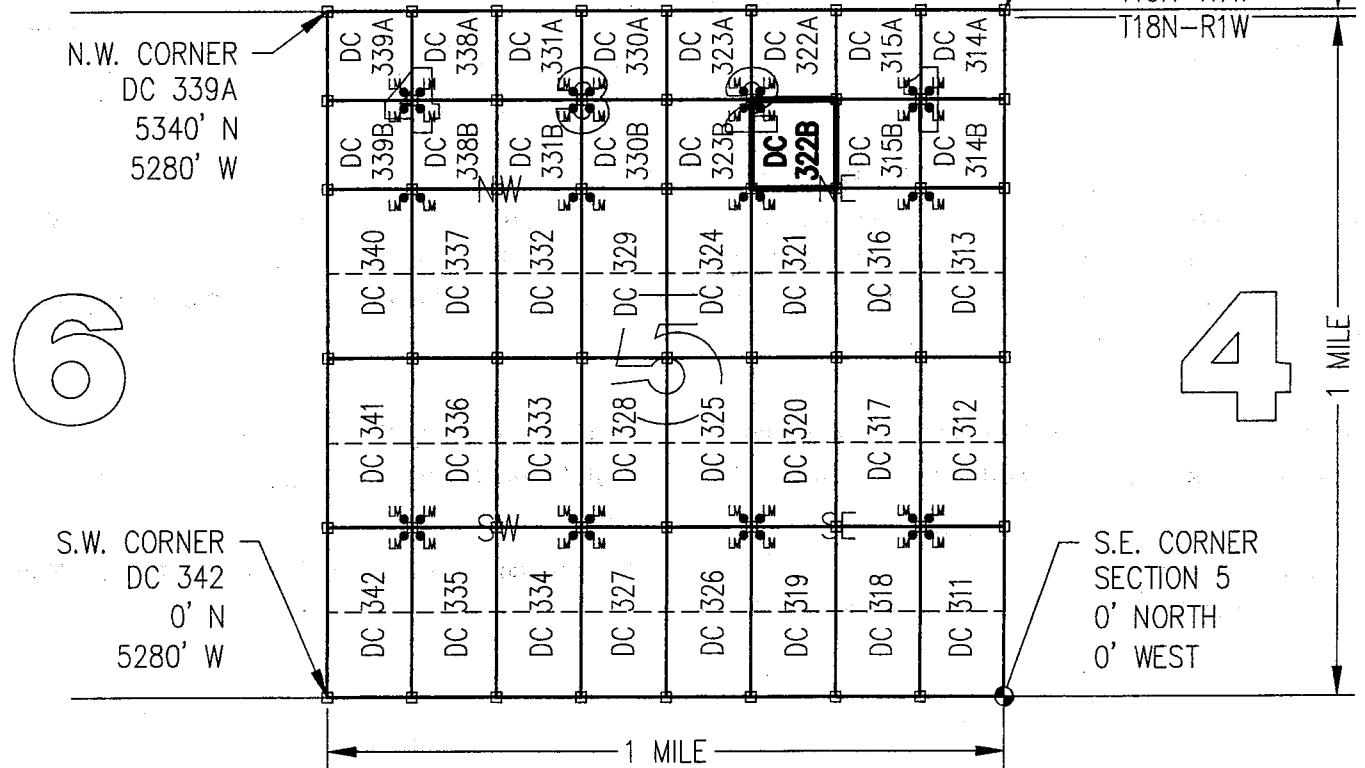

T18N-R1W, G&SRM, YAVAPAI COUNTY, AZ

ALL CLAIMS ARE 1320' IN LENGTH & 660' IN WIDTH
EXCEPT:

DC 314A, DC 314B, DC 315A, DC 315B, DC 322A, DC 322B, DC 323A, DC 323B, DC 330A, DC 330B,
DC 331A, DC 331B, DC 338A, DC 338B, DC 339A & DC 339B = 690' IN LENGTH & 660' IN WIDTH



SCALE 1"=1500'



6

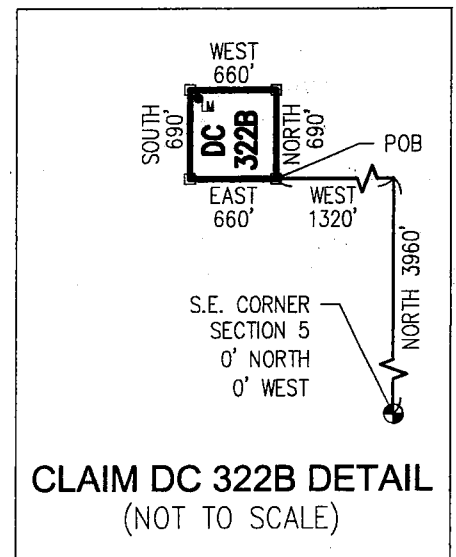
4

CLAIM ACREAGE = 10.45 ACRES

□ INDICATES CORNER OF PLACER CLAIM.
SET 2"x2"x5' WOODEN POST (TYPICAL).

LM • INDICATES LOCATION MONUMENT. SET 2"x2"x5' WOODEN
POST (INSIDE THE PLACER CLAIM) 4' by 4' FROM A
CORNER POST WITH A PLASTIC BOTTLE ATTACHED
CONTAINING THE LOCATION NOTICE (TYPICAL).

LOCATORS: DRAKE CEMENT, LLC
5745 N Scottsdale Rd, Suite B-110,
Scottsdale, AZ 85250




ANCH 37780

Return to:
Mr. Marc A. Marra, Esq.
Fennemore Craig, P.C.
2394 E Camelback Rd, Suite 600
Phoenix AZ 85016-3429



**LOCATION NOTICE FOR PLACER MINING CLAIM
STATE OF ARIZONA, COUNTY OF YAVAPAI**

NOTICE IS HEREBY GIVEN that the **DC 323A** Placer Mining claim has been located by:
DRAKE CEMENT, LLC
whose current mailing address is: 5745 N Scottsdale Rd,
Suite B-110, Scottsdale, AZ 85250



This Placer mining claim consists of approximately **10.45** acres.

The general course of this claim is **North to South** and it is situated in the Puntteney Mining District, Yavapai County, Arizona. This claim is **690** feet in length and **660** feet in width. This claim is marked by five monuments, constructed of 2" x 2" wood posts extending 4' above the ground, one at each corner and one at the location monument for this claim.

The location monument on which this Location Notice is posted is situated within:

Section 5, Township 18 North, Range 1 West, Gila and Salt River Meridian, Yavapai County, Arizona.

The location monument is set inside the **Southeast** corner of this claim, approximately 4' **West** of the **East** line of the claim and 4' **North** of the **South** line of the claim.

This claim encompasses the following Quarter Section(s), Section(s), Township(s) and Range(s):

NW ¼, LOT 2,

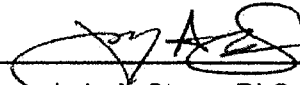
**Section 5, T18N-R1W, G&SRM, Yavapai County, Arizona, as described by metes and bounds below:
Commencing at the Southeast corner of Section 5 T18N-R1W, Thence North 4650 feet, Thence West 1980 feet to the Southeast corner of this Claim and the Point of Beginning, Thence North 690 feet, Thence West 660 feet, Thence South 690 feet, Thence East 660 feet to the Point of Beginning.**

Depicted on the attached claim map.

THE SOUTHEAST CORNER OF THIS CLAIM IS 4650'± NORTH & 1980'± WEST OF THE SOUTHEAST CORNER OF SECTION 5, T18N-R1W.

Located, dated and posted on the ground this 18th day of March, 2016.

Drake Cement, LLC (Owner)

By: 
Jody A. Stone, RLS (Agent)

RECEIVED
ALM AZ STATE OFFICE
2016 APR 26 PM 1:44
YAVAPAI, ARIZONA
AMC437181

"DC 323A"

PLACER MINING CLAIM NW1/4, LOT 2, SECTION 5

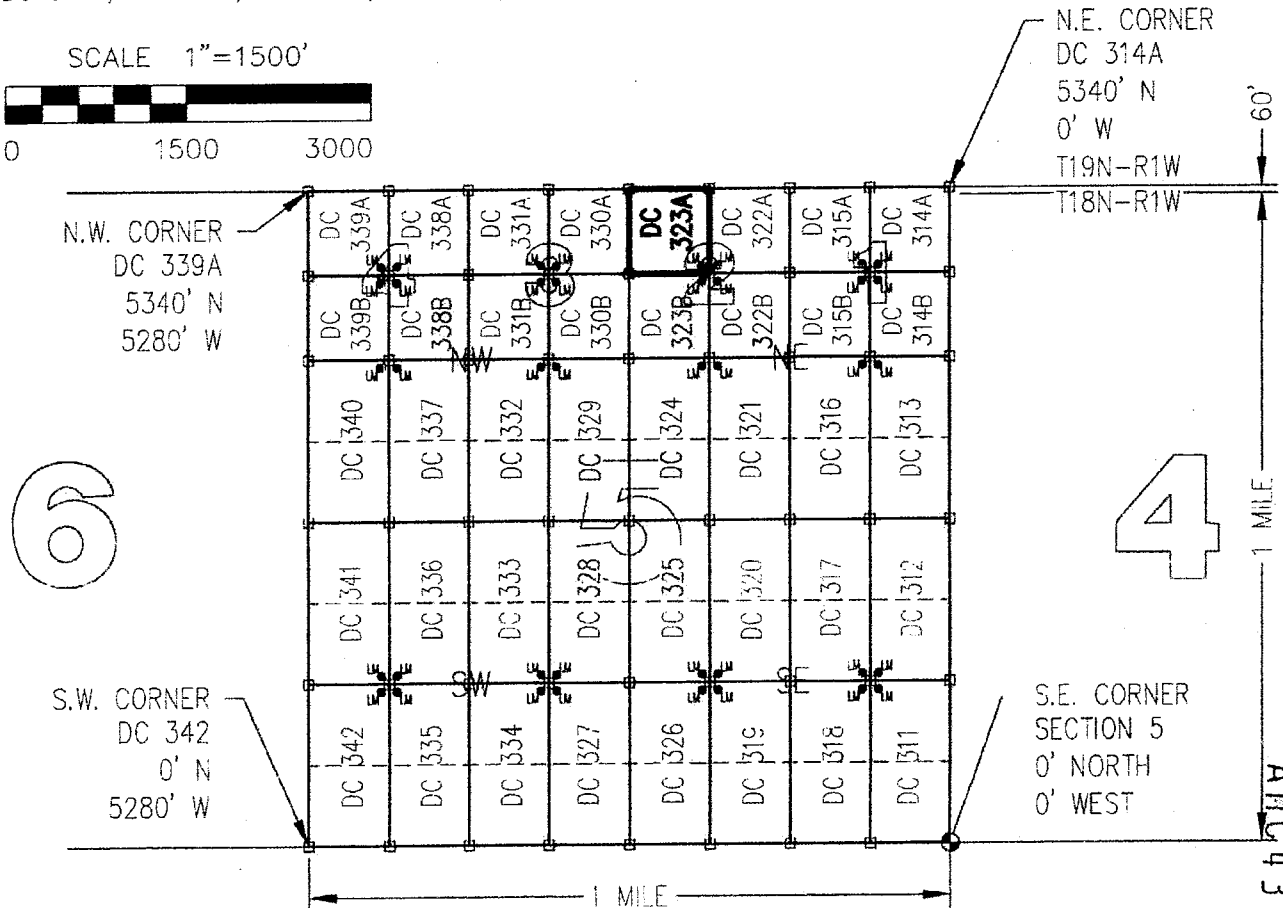
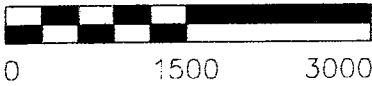
T18N-R1W, G&SRM, YAVAPAI COUNTY, AZ

ALL CLAIMS ARE 1320' IN LENGTH & 660' IN WIDTH
EXCEPT:

DC 314A, DC 314B, DC 315A, DC 315B, DC 322A, DC 322B, DC 323A, DC 323B, DC 330A, DC 330B,
DC 331A, DC 331B, DC 338A, DC 338B, DC 339A & DC 339B = 690' IN LENGTH & 660' IN WIDTH



SCALE 1"=1500'

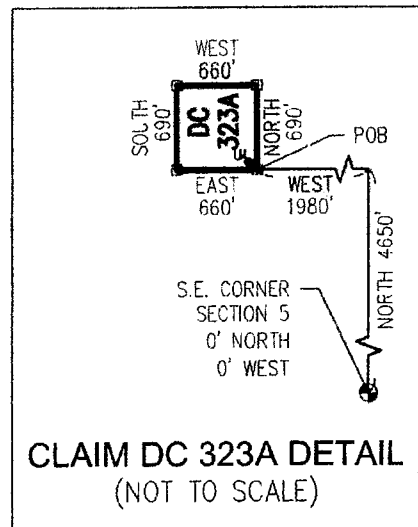


CLAIM ACREAGE = 10.45 ACRES

□ INDICATES CORNER OF PLACER CLAIM.
SET 2"x2"x5' WOODEN POST (TYPICAL).

LM • INDICATES LOCATION MONUMENT. SET 2"x2"x5' WOODEN
POST (INSIDE THE PLACER CLAIM) 4' by 4' FROM A
CORNER POST WITH A PLASTIC BOTTLE ATTACHED
CONTAINING THE LOCATION NOTICE (TYPICAL).


LOCATORS: DRAKE CEMENT, LLC
5745 N Scottsdale Rd, Suite B-110,
Scottsdale, AZ 85250



Return to:
Mr. Marc A. Marra, Esq.
Fennemore Craig, P.C.
2394 E Camelback Rd, Suite 600
Phoenix AZ 85016-3429

**LOCATION NOTICE FOR PLACER MINING CLAIM
STATE OF ARIZONA, COUNTY OF YAVAPAI**

NOTICE IS HEREBY GIVEN that the **DC 323A** Placer Mining claim has been located by:
DRAKE CEMENT, LLC
whose current mailing address is: 5745 N Scottsdale Rd,
Suite B-110, Scottsdale, AZ 85250



This Placer mining claim consists of approximately **10.45** acres.

The general course of this claim is **North to South** and it is situated in the Puntenney Mining District, Yavapai County, Arizona. This claim is **690** feet in length and **660** feet in width. This claim is marked by five monuments, constructed of 2" x 2" wood posts extending 4' above the ground, one at each corner and one at the location monument for this claim.

The location monument on which this Location Notice is posted is situated within:

Section 5, Township 18 North, Range 1 West, Gila and Salt River Meridian, Yavapai County, Arizona.

The location monument is set inside the **Southeast** corner of this claim, approximately 4' **West** of the **East** line of the claim and 4' **North** of the **South** line of the claim.

This claim encompasses the following Quarter Section(s), Section(s), Township(s) and Range(s):

NW ¼, LOT 2,

**Section 5, T18N-R1W, G&SRM, Yavapai County, Arizona, as described by metes and bounds below:
Commencing at the Southeast corner of Section 5 T18N-R1W, Thence North 4650 feet, Thence West 1980 feet to the Southeast corner of this Claim and the Point of Beginning, Thence North 690 feet, Thence West 660 feet, Thence South 690 feet, Thence East 660 feet to the Point of Beginning.**

Depicted on the attached claim map.

THE SOUTHEAST CORNER OF THIS CLAIM IS 4650'± NORTH & 1980'± WEST OF THE SOUTHEAST CORNER OF SECTION 5, T18N-R1W.

Located, dated and posted on the ground this 18th day of March, 2016.

Drake Cement, LLC (Owner)

By: 
Jody A. Stone, RLS (Agent)

AMC437781

"DC 323A"

PLACER MINING CLAIM NW1/4, LOT 2, SECTION 5

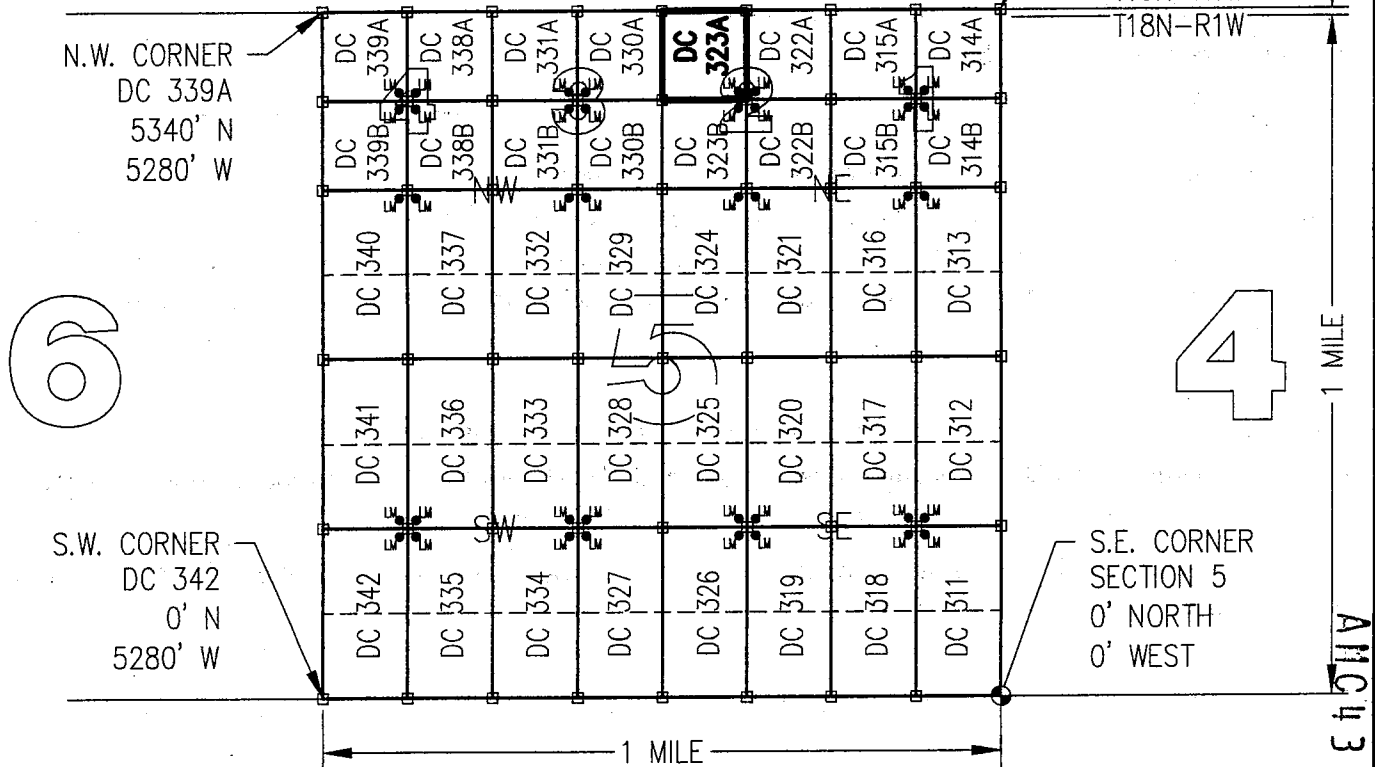
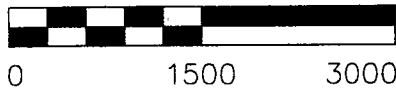
T18N-R1W, G&SRM, YAVAPAI COUNTY, AZ

ALL CLAIMS ARE 1320' IN LENGTH & 660' IN WIDTH
EXCEPT:

DC 314A, DC 314B, DC 315A, DC 315B, DC 322A, DC 322B, DC 323A, DC 323B, DC 330A, DC 330B,
DC 331A, DC 331B, DC 338A, DC 338B, DC 339A & DC 339B = 690' IN LENGTH & 660' IN WIDTH



SCALE 1"=1500'



6

4

1 MILE

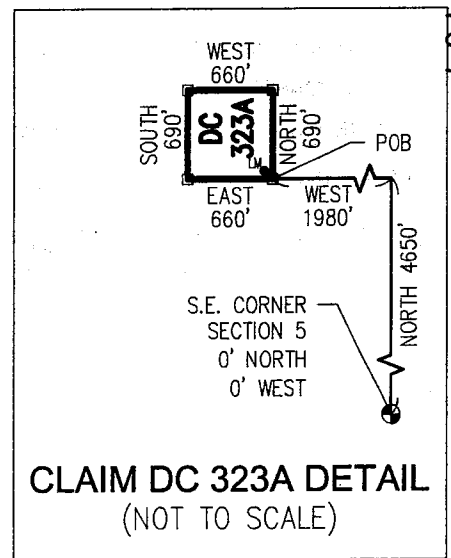
ANC 437781

CLAIM ACREAGE = 10.45 ACRES

□ INDICATES CORNER OF PLACER CLAIM.
SET 2"x2"x5' WOODEN POST (TYPICAL).

LM • INDICATES LOCATION MONUMENT. SET 2"x2"x5' WOODEN
POST (INSIDE THE PLACER CLAIM) 4' by 4' FROM A
CORNER POST WITH A PLASTIC BOTTLE ATTACHED
CONTAINING THE LOCATION NOTICE (TYPICAL).

LOCATORS: DRAKE CEMENT, LLC
5745 N Scottsdale Rd, Suite B-110,
Scottsdale, AZ 85250




Return to:
Mr. Marc A. Marra, Esq.
Fennemore Craig, P.C.
2394 E Camelback Rd, Suite 600
Phoenix AZ 85016-3429

2016-0017282 NML
04/13/2016 11:59:45 AM Page: 1 of 2
Leslie M. Hoffman
OFFICIAL RECORDS OF YAVAPAI COUNTY \$10.00
FENNEMORE CRAIG



**LOCATION NOTICE FOR PLACER MINING CLAIM
STATE OF ARIZONA, COUNTY OF YAVAPAI**

NOTICE IS HEREBY GIVEN that the **DC 323B** Placer Mining claim has been located by:
DRAKE CEMENT, LLC
whose current mailing address is: 5745 N Scottsdale Rd,
Suite B-110, Scottsdale, AZ 85250



This Placer mining claim consists of approximately **10.45** acres.

The general course of this claim is **North to South** and it is situated in the Puntenney Mining District, Yavapai County, Arizona. This claim is **690** feet in length and **660** feet in width. This claim is marked by five monuments, constructed of 2" x 2" wood posts extending 4' above the ground, one at each corner and one at the location monument for this claim.

The location monument on which this Location Notice is posted is situated within:

Section 5, Township 18 North, Range 1 West, Gila and Salt River Meridian, Yavapai County, Arizona.

The location monument is set inside the **Northeast** corner of this claim, approximately 4' **West** of the **East** line of the claim and 4' **South** of the **North** line of the claim.

This claim encompasses the following Quarter Section(s), Section(s), Township(s) and Range(s):

SW ¼, LOT 2,

Section 5, T18N-R1W, G&SRM, Yavapai County, Arizona, as described by metes and bounds below:

Commencing at the Southeast corner of Section 5 T18N-R1W, Thence North 3960 feet, Thence West 1980 feet to the Southeast corner of this Claim and the Point of Beginning, Thence North 690 feet, Thence West 660 feet, Thence South 690 feet, Thence East 660 feet to the Point of Beginning.

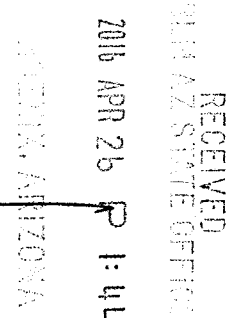
Depicted on the attached claim map.

THE SOUTHEAST CORNER OF THIS CLAIM IS 3960'± NORTH & 1980'± WEST OF THE SOUTHEAST CORNER OF SECTION 5, T18N-R1W.

Located, dated and posted on the ground this 18th day of March, 2016.

Drake Cement, LLC (Owner)

By: Jody A. Stone
Jody A. Stone, RLS (Agent)



ANC437182

"DC 323B"

PLACER MINING CLAIM SW1/4, LOT 2, SECTION 5

T18N-R1W, G&SRM, YAVAPAI COUNTY, AZ

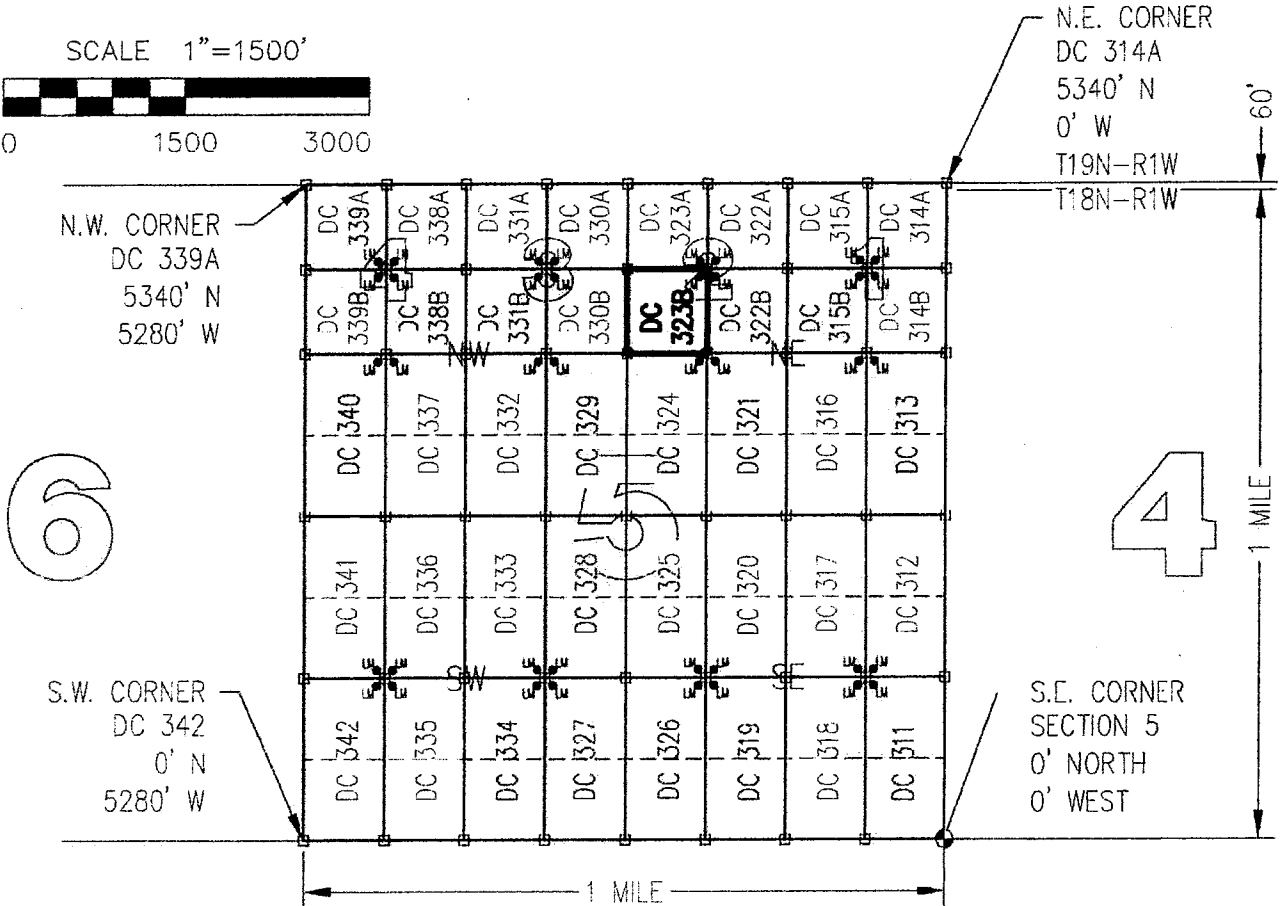

ALL CLAIMS ARE 1320' IN LENGTH & 660' IN WIDTH

EXCEPT:

DC 314A, DC 314B, DC 315A, DC 315B, DC 322A, DC 322B, DC 323A, DC 323B, DC 330A, DC 330B,
DC 331A, DC 331B, DC 338A, DC 338B, DC 339A & DC 339B = 690' IN LENGTH & 660' IN WIDTH



SCALE 1"=1500'



6

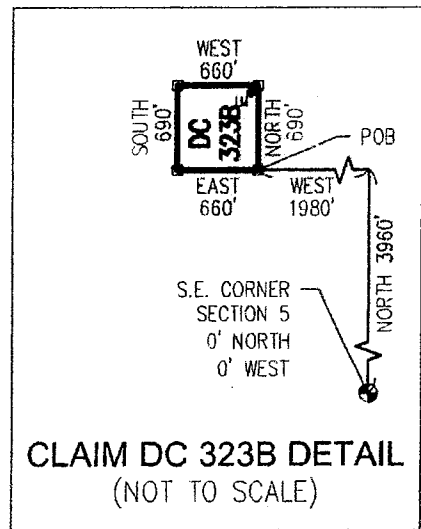
4

ANCH 37782

CLAIM ACREAGE = 10.45 ACRES

- INDICATES CORNER OF PLACER CLAIM. SET 2"x2"x5' WOODEN POST (TYPICAL).
- LM • INDICATES LOCATION MONUMENT. SET 2"x2"x5' WOODEN POST (INSIDE THE PLACER CLAIM) 4' by 4' FROM A CORNER POST WITH A PLASTIC BOTTLE ATTACHED CONTAINING THE LOCATION NOTICE (TYPICAL).

LOCATORS: DRAKE CEMENT, LLC
5745 N Scottsdale Rd, Suite B-110,
Scottsdale, AZ 85250




CLAIM DC 323B DETAIL
(NOT TO SCALE)

Return to:
Mr. Marc A. Marra, Esq.
Fennemore Craig, P.C.
2394 E Camelback Rd, Suite 600
Phoenix AZ 85016-3429

**LOCATION NOTICE FOR PLACER MINING CLAIM
STATE OF ARIZONA, COUNTY OF YAVAPAI**

NOTICE IS HEREBY GIVEN that the **DC 323B** Placer Mining claim has been located by:
DRAKE CEMENT, LLC
whose current mailing address is: 5745 N Scottsdale Rd,
Suite B-110, Scottsdale, AZ 85250



This Placer mining claim consists of approximately **10.45** acres.

The general course of this claim is **North to South** and it is situated in the Puntenney Mining District, Yavapai County, Arizona. This claim is **690** feet in length and **660** feet in width. This claim is marked by five monuments, constructed of 2" x 2" wood posts extending 4' above the ground, one at each corner and one at the location monument for this claim.

The location monument on which this Location Notice is posted is situated within:

Section 5, Township 18 North, Range 1 West, Gila and Salt River Meridian, Yavapai County, Arizona.

The location monument is set inside the **Northeast** corner of this claim, approximately 4' **West** of the **East** line of the claim and 4' **South** of the **North** line of the claim.

This claim encompasses the following Quarter Section(s), Section(s), Township(s) and Range(s):

SW ¼, LOT 2,

Section 5, T18N-R1W, G&SRM, Yavapai County, Arizona, as described by metes and bounds below:

Commencing at the Southeast corner of Section 5 T18N-R1W, Thence North 3960 feet, Thence West 1980 feet to the Southeast corner of this Claim and the Point of Beginning, Thence North 690 feet, Thence West 660 feet, Thence South 690 feet, Thence East 660 feet to the Point of Beginning.

Depicted on the attached claim map.

THE SOUTHEAST CORNER OF THIS CLAIM IS 3960'± NORTH & 1980'± WEST OF THE SOUTHEAST CORNER OF SECTION 5, T18N-R1W.

Located, dated and posted on the ground this 18th day of March, 2016.

Drake Cement, LLC (Owner)

By: 
Jody A. Stone, RLS (Agent)

AHC437182

"DC 323B"

PLACER MINING CLAIM SW1/4, LOT 2, SECTION 5

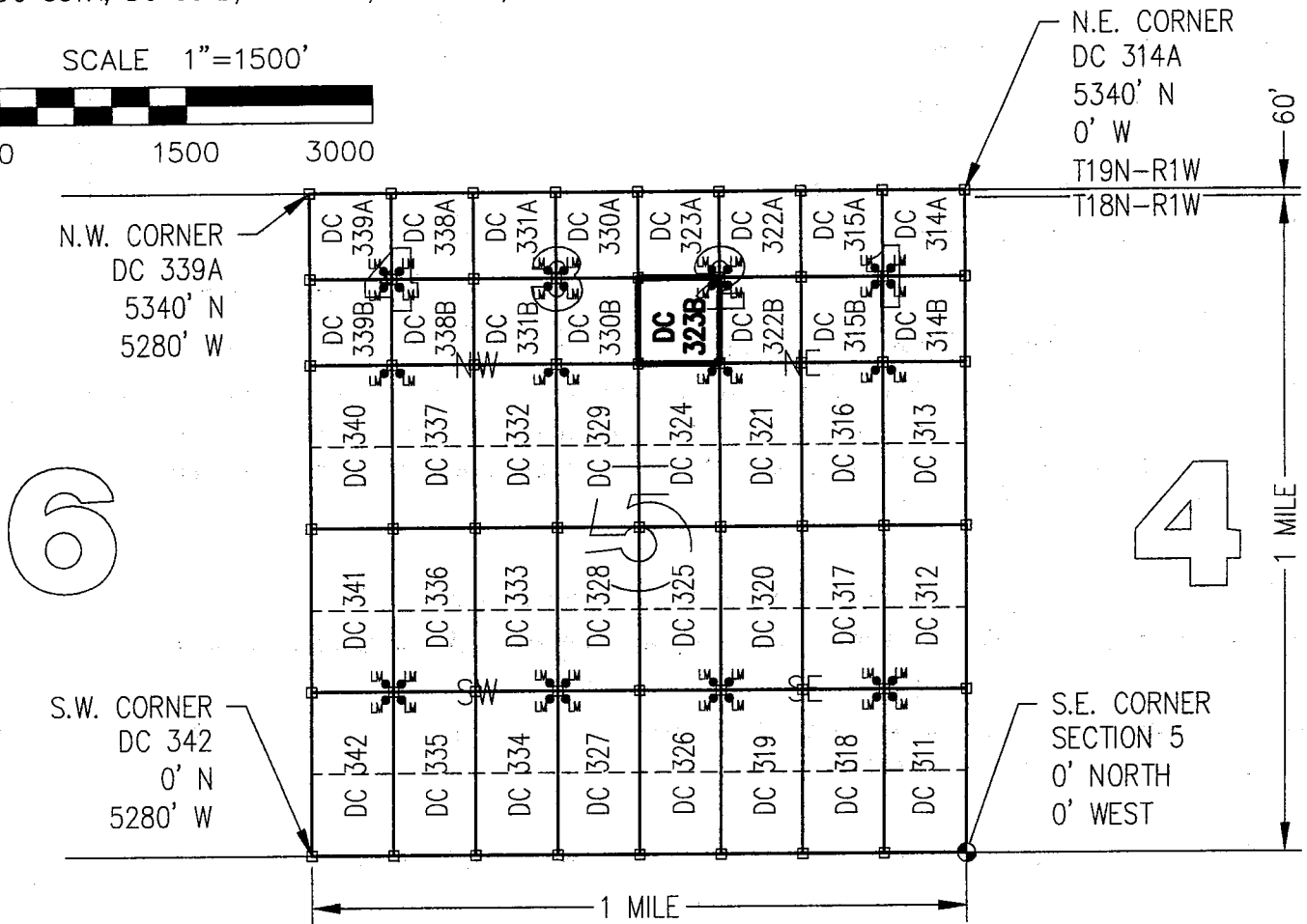
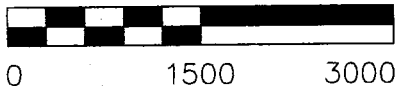
T18N-R1W, G&SRM, YAVAPAI COUNTY, AZ

ALL CLAIMS ARE 1320' IN LENGTH & 660' IN WIDTH
EXCEPT:

DC 314A, DC 314B, DC 315A, DC 315B, DC 322A, DC 322B, DC 323A, DC 323B, DC 330A, DC 330B,
DC 331A, DC 331B, DC 338A, DC 338B, DC 339A & DC 339B = 690' IN LENGTH & 660' IN WIDTH



SCALE 1"=1500'



6

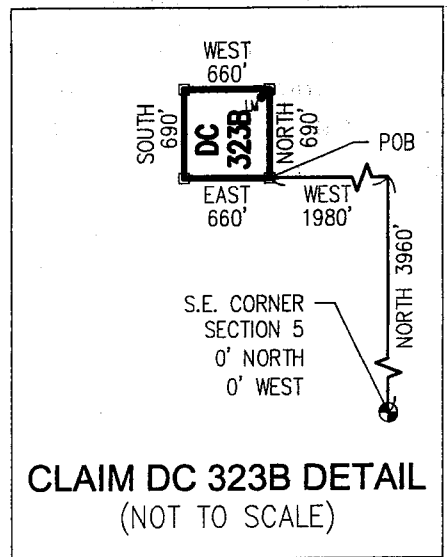
4

CLAIM ACREAGE = 10.45 ACRES

□ INDICATES CORNER OF PLACER CLAIM.
SET 2"x2"x5' WOODEN POST (TYPICAL).

LM • INDICATES LOCATION MONUMENT. SET 2"x2"x5' WOODEN
POST (INSIDE THE PLACER CLAIM) 4' by 4' FROM A
CORNER POST WITH A PLASTIC BOTTLE ATTACHED
CONTAINING THE LOCATION NOTICE (TYPICAL).

LOCATORS: DRAKE CEMENT, LLC
5745 N Scottsdale Rd, Suite B-110,
Scottsdale, AZ 85250



ANCH 317182

Return to:
Mr. Marc A. Marra, Esq.
Fennemore Craig, P.C.
2394 E Camelback Rd, Suite 600
Phoenix AZ 85016-3429




**LOCATION NOTICE FOR PLACER MINING CLAIM
STATE OF ARIZONA, COUNTY OF YAVAPAI**

NOTICE IS HEREBY GIVEN that the **DC 324** Placer

Mining claim has been located by:

DRAKE CEMENT, LLC

whose current mailing address is: 5745 N Scottsdale Rd,
Suite B-110, Scottsdale, AZ 85250



This Placer mining claim consists of approximately **20** acres.

The general course of this claim is **North to South** and it is situated in the Puntenney Mining District, Yavapai County, Arizona. This claim is **1320** feet in length and **660** feet in width. This claim is marked by five monuments, constructed of 2" x 2" wood posts extending 4' above the ground, one at each corner and one at the location monument for this claim.

The location monument on which this Location Notice is posted is situated within:

Section 5, Township 18 North, Range 1 West, Gila and Salt River Meridian, Yavapai County, Arizona.

The location monument is set inside the **Northeast** corner of this claim, approximately 4' **West** of the **East** line of the claim and 4' **South** of the **North** line of the claim.

This claim encompasses the following Quarter Section(s), Section(s), Township(s) and Range(s):

NW ¼, SW ¼, NE ¼ &

SW ¼, SW ¼, NE ¼,

Section 5, T18N-R1W, G&SRM, Yavapai County, Arizona.

Depicted on the attached claim map.

THE SOUTHEAST CORNER OF THIS CLAIM IS 2640'± NORTH & 1980'± WEST OF THE SOUTHEAST CORNER OF SECTION 5, T18N-R1W.

Located, dated and posted on the ground this 18th day of March, 2016.

Drake Cement, LLC (Owner)

By:

Jody A. Stone, RLS (Agent)

RECEIVED
BLM AZ STATE OFFICE
2016 APR 26 P 1:43
YAVAPAI, ARIZONA

ANCI31783

"DC 324"

PLACER MINING CLAIM

NW1/4, SW1/4, NE1/4

&

SW1/4, SW1/4, NE1/4 OF SECTION 5

T18N-R1W, G&SRM, YAVAPAI COUNTY, AZ

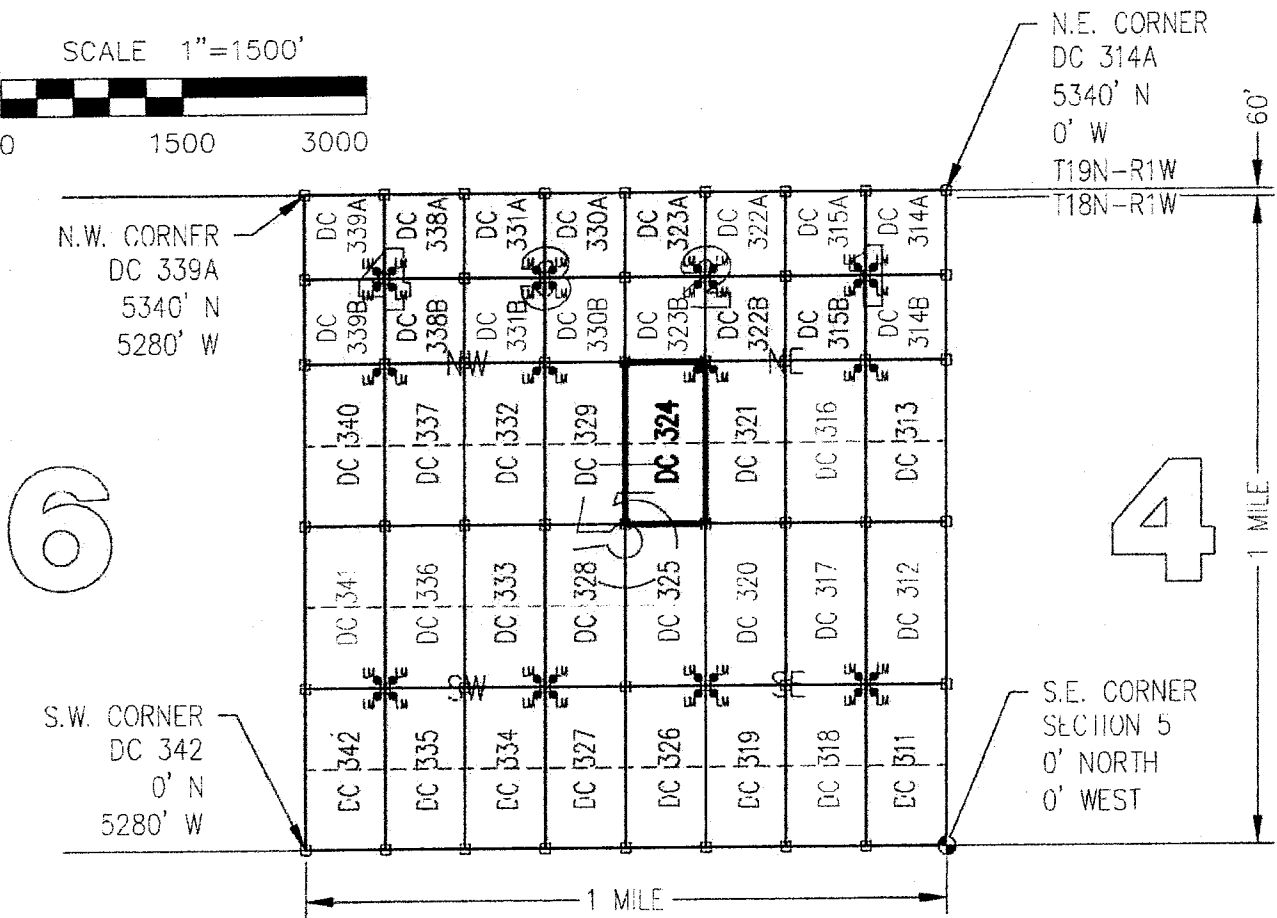

ALL CLAIMS ARE 1320' IN LENGTH & 660' IN WIDTH

EXCEPT:

DC 314A, DC 314B, DC 315A, DC 315B, DC 322A, DC 322B, DC 323A, DC 323B, DC 330A, DC 330B, DC 331A, DC 331B, DC 338A, DC 338B, DC 339A & DC 339B = 690' IN LENGTH & 660' IN WIDTH



SCALE 1"=1500'



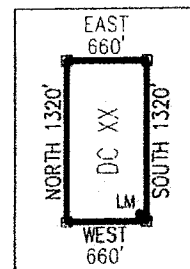
CLAIM ACREAGE = 20 +/- ACRES

□ INDICATES CORNER OF PLACER CLAIM.
SET 2"x2"x5' WOODEN POST (TYPICAL).

LM • INDICATES LOCATION MONUMENT. SET 2"x2"x5' WOODEN POST (INSIDE THE PLACER CLAIM) 4' by 4' FROM A CORNER POST WITH A PLASTIC BOTTLE ATTACHED CONTAINING THE LOCATION NOTICE (TYPICAL).

LOCATORS: DRAKE CEMENT, LLC
5745 N Scottsdale Rd, Suite B-110,
Scottsdale, AZ 85250

TYPICAL CLAIM DETAIL
(NOT TO SCALE)




AMC 1137183

Return to:
Mr. Marc A. Marra, Esq.
Fennemore Craig, P.C.
2394 E Camelback Rd, Suite 600
Phoenix AZ 85016-3429

**LOCATION NOTICE FOR PLACER MINING CLAIM
STATE OF ARIZONA, COUNTY OF YAVAPAI**

NOTICE IS HEREBY GIVEN that the **DC 324** Placer Mining claim has been located by:
DRAKE CEMENT, LLC
whose current mailing address is: 5745 N Scottsdale Rd,
Suite B-110, Scottsdale, AZ 85250



This Placer mining claim consists of approximately **20** acres.

The general course of this claim is **North to South** and it is situated in the Puntenney Mining District, Yavapai County, Arizona. This claim is **1320** feet in length and **660** feet in width. This claim is marked by five monuments, constructed of 2" x 2" wood posts extending 4' above the ground, one at each corner and one at the location monument for this claim.

The location monument on which this Location Notice is posted is situated within:

Section 5, Township 18 North, Range 1 West, Gila and Salt River Meridian, Yavapai County, Arizona.

The location monument is set inside the **Northeast** corner of this claim, approximately 4' **West** of the **East** line of the claim and 4' **South** of the **North** line of the claim.

This claim encompasses the following Quarter Section(s), Section(s), Township(s) and Range(s):

NW ¼, SW ¼, NE ¼ &

SW ¼, SW ¼, NE ¼,


Section 5, T18N-R1W, G&SRM, Yavapai County, Arizona.

Depicted on the attached claim map.

THE SOUTHEAST CORNER OF THIS CLAIM IS 2640'± NORTH & 1980'± WEST OF THE SOUTHEAST CORNER OF SECTION 5, T18N-R1W.

Located, dated and posted on the ground this 18th day of March, 2016.

Drake Cement, LLC (Owner)

By: 
Jody A. Stone, RLS (Agent)

AMC437783

"DC 324"

PLACER MINING CLAIM NW1/4, SW1/4, NE1/4 &

SW1/4, SW1/4, NE1/4 OF SECTION 5

T18N-R1W, G&SRM, YAVAPAI COUNTY, AZ

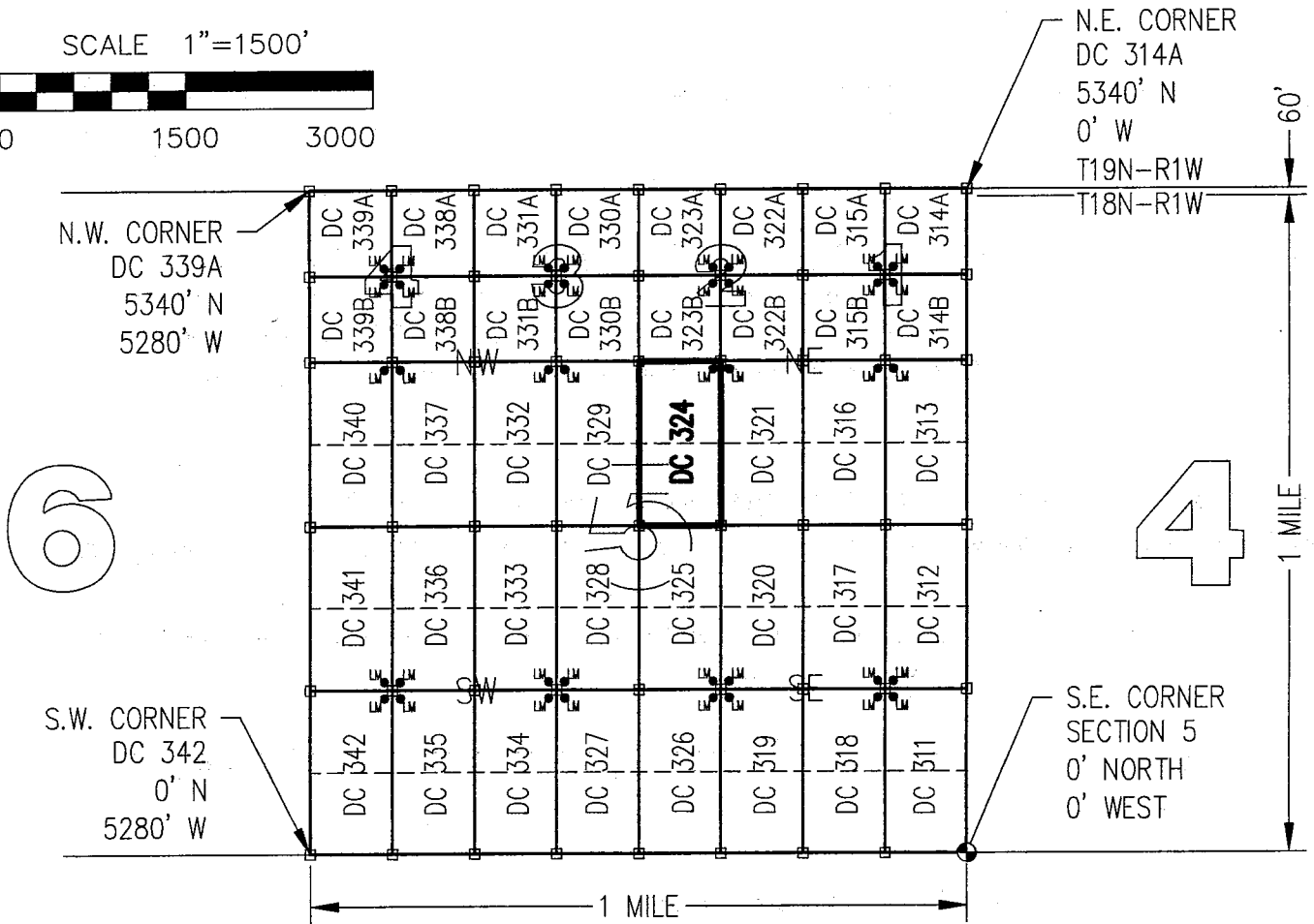
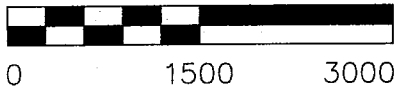
ALL CLAIMS ARE 1320' IN LENGTH & 660' IN WIDTH

EXCEPT:

DC 314A, DC 314B, DC 315A, DC 315B, DC 322A, DC 322B, DC 323A, DC 323B, DC 330A, DC 330B, DC 331A, DC 331B, DC 338A, DC 338B, DC 339A & DC 339B = 690' IN LENGTH & 660' IN WIDTH



SCALE 1"=1500'



CLAIM ACREAGE = 20 +/- ACRES

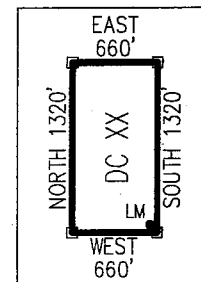
□ INDICATES CORNER OF PLACER CLAIM.
SET 2"x2"x5' WOODEN POST (TYPICAL).

LM • INDICATES LOCATION MONUMENT. SET 2"x2"x5' WOODEN POST (INSIDE THE PLACER CLAIM) 4' by 4' FROM A CORNER POST WITH A PLASTIC BOTTLE ATTACHED CONTAINING THE LOCATION NOTICE (TYPICAL).

LOCATORS: DRAKE CEMENT, LLC
5745 N Scottsdale Rd, Suite B-110,
Scottsdale, AZ 85250

TYPICAL CLAIM DETAIL

(NOT TO SCALE)




AHC431783

Return to:
Mr. Marc A. Marra, Esq.
Fennemore Craig, P.C.
2394 E Camelback Rd, Suite 600
Phoenix AZ 85016-3429



**LOCATION NOTICE FOR PLACER MINING CLAIM
STATE OF ARIZONA, COUNTY OF YAVAPAI**

NOTICE IS HEREBY GIVEN that the **DC 325** Placer Mining claim has been located by:
DRAKE CEMENT, LLC
whose current mailing address is: 5745 N Scottsdale Rd,
Suite B-110, Scottsdale, AZ 85250



This Placer mining claim consists of approximately **20** acres.

The general course of this claim is **North to South** and it is situated in the Puntenney Mining District, Yavapai County, Arizona. This claim is **1320** feet in length and **660** feet in width. This claim is marked by five monuments, constructed of 2" x 2" wood posts extending 4' above the ground, one at each corner and one at the location monument for this claim.

The location monument on which this Location Notice is posted is situated within:

Section 5, Township 18 North, Range 1 West, Gila and Salt River Meridian, Yavapai County, Arizona.

The location monument is set inside the **Southeast** corner of this claim, approximately 4' **West** of the **East** line of the claim and 4' **North** of the **South** line of the claim.

This claim encompasses the following Quarter Section(s), Section(s), Township(s) and Range(s):

NW ¼, NW ¼, SE ¼ &

SW ¼, NW ¼, SE ¼,

Section 5, T18N-R1W, G&SRM, Yavapai County, Arizona.

Depicted on the attached claim map.

THE SOUTHEAST CORNER OF THIS CLAIM IS 1320'± NORTH & 1980'± WEST OF THE SOUTHEAST CORNER OF SECTION 5, T18N-R1W.

Located, dated and posted on the ground this 18th day of March, 2016.

Drake Cement, LLC (Owner)

By: 
Jody A. Stone, RLS (Agent)

RECEIVED
BLM AZ STATE OFFICE
2016 APR 26 P 1:43
PHOENIX, ARIZONA

AMC437784

"DC 325"

PLACER MINING CLAIM

NW1/4, NW1/4, SE1/4

&

SW1/4, NW1/4, SE1/4 OF SECTION 5

T18N-R1W, G&SRM, YAVAPAI COUNTY, AZ

ALL CLAIMS ARE 1320' IN LENGTH & 660' IN WIDTH

EXCEPT:

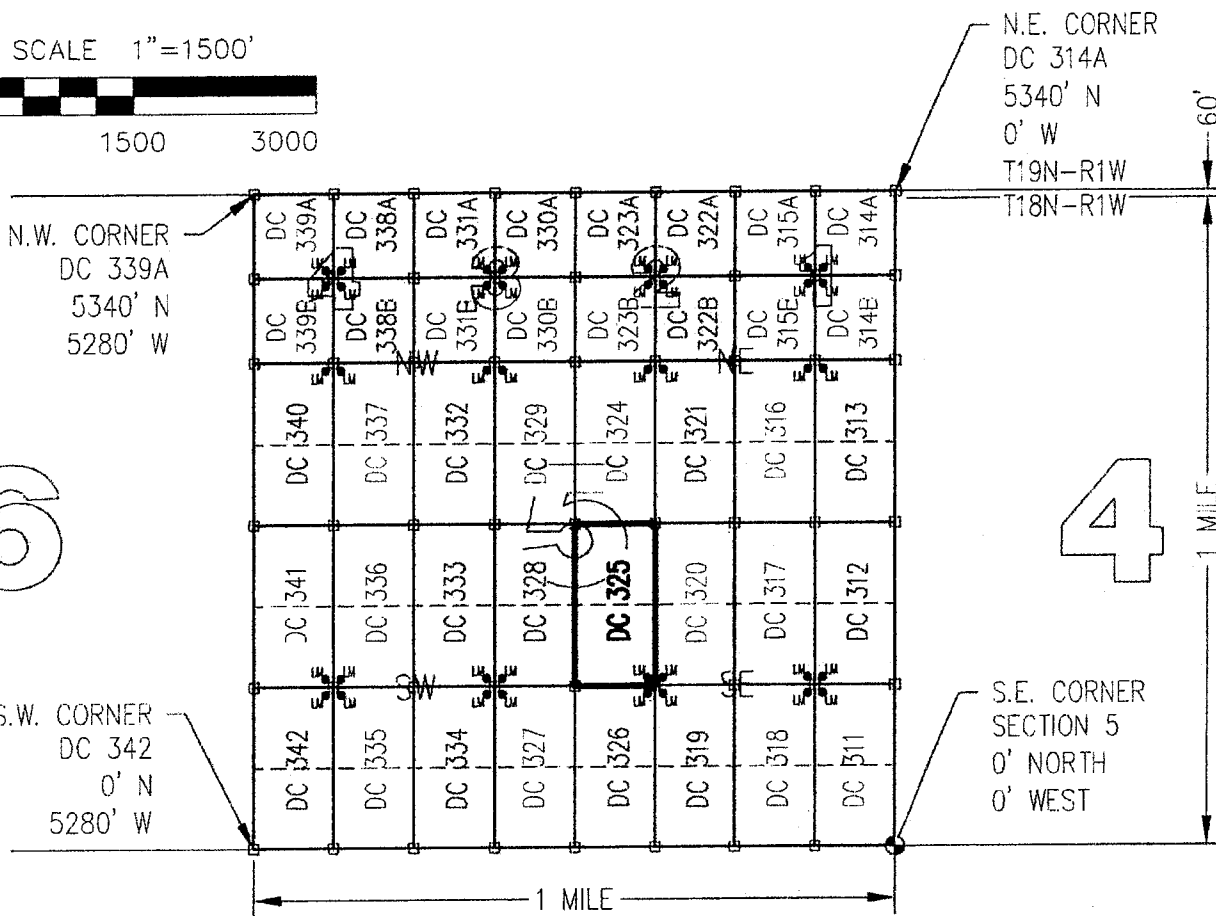
DC 314A, DC 314B, DC 315A, DC 315B, DC 322A, DC 322B, DC 323A, DC 323B, DC 330A, DC 330B, DC 331A, DC 331B, DC 338A, DC 338B, DC 339A & DC 339B = 690' IN LENGTH & 660' IN WIDTH



SCALE 1"=1500'



0 1500 3000



6

4

CLAIM ACREAGE = 20 +/- ACRES

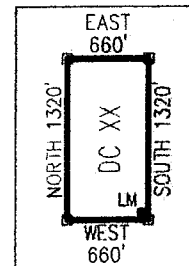
- INDICATES CORNER OF PLACER CLAIM. SET 2"x2"x5' WOODEN POST (TYPICAL).

- LM • INDICATES LOCATION MONUMENT. SET 2"x2"x5' WOODEN POST (INSIDE THE PLACER CLAIM) 4' by 4' FROM A CORNER POST WITH A PLASTIC BOTTLE ATTACHED CONTAINING THE LOCATION NOTICE (TYPICAL).

LOCATORS: DRAKE CEMENT, LLC
 5745 N Scottsdale Rd, Suite B-110,
 Scottsdale, AZ 85250

TYPICAL CLAIM DETAIL

(NOT TO SCALE)




18111101V

Return to:
Mr. Marc A. Marra, Esq.
Fennemore Craig, P.C.
2394 E Camelback Rd, Suite 600
Phoenix AZ 85016-3429

**LOCATION NOTICE FOR PLACER MINING CLAIM
STATE OF ARIZONA, COUNTY OF YAVAPAI**

NOTICE IS HEREBY GIVEN that the **DC 325** Placer Mining claim has been located by:
DRAKE CEMENT, LLC
whose current mailing address is: 5745 N Scottsdale Rd,
Suite B-110, Scottsdale, AZ 85250



This Placer mining claim consists of approximately **20** acres.

The general course of this claim is **North to South** and it is situated in the Puntenney Mining District, Yavapai County, Arizona. This claim is **1320** feet in length and **660** feet in width. This claim is marked by five monuments, constructed of 2" x 2" wood posts extending 4' above the ground, one at each corner and one at the location monument for this claim.

The location monument on which this Location Notice is posted is situated within:

Section 5, Township 18 North, Range 1 West, Gila and Salt River Meridian, Yavapai County, Arizona.

The location monument is set inside the **Southeast** corner of this claim, approximately 4' **West** of the **East** line of the claim and 4' **North** of the **South** line of the claim.

This claim encompasses the following Quarter Section(s), Section(s), Township(s) and Range(s):

NW ¼, NW ¼, SE ¼ &

SW ¼, NW ¼, SE ¼,

Section 5, T18N-R1W, G&SRM, Yavapai County, Arizona.

Depicted on the attached claim map.

THE SOUTHEAST CORNER OF THIS CLAIM IS 1320'± NORTH & 1980'± WEST OF THE SOUTHEAST CORNER OF SECTION 5, T18N-R1W.

Located, dated and posted on the ground this 18th day of March, 2016.

Drake Cement, LLC (Owner)

By: 
Jody A. Stone, RLS (Agent)

AMC437784

"DC 325"

PLACER MINING CLAIM

NW1/4, NW1/4, SE1/4

&

SW1/4, NW1/4, SE1/4 OF SECTION 5

T18N-R1W, G&SRM, YAVAPAI COUNTY, AZ

ALL CLAIMS ARE 1320' IN LENGTH & 660' IN WIDTH

EXCEPT:

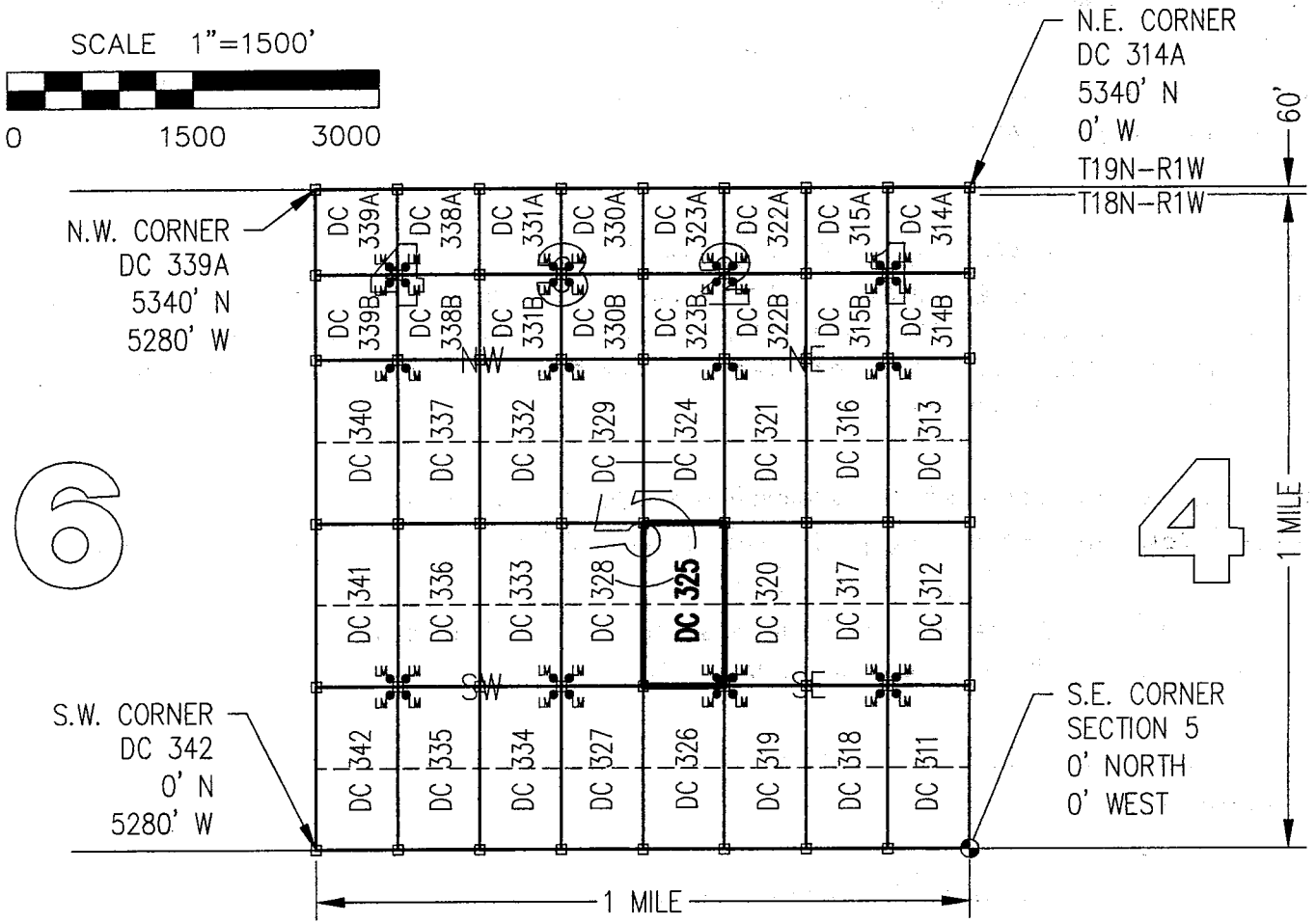
DC 314A, DC 314B, DC 315A, DC 315B, DC 322A, DC 322B, DC 323A, DC 323B, DC 330A, DC 330B, DC 331A, DC 331B, DC 338A, DC 338B, DC 339A & DC 339B = 690' IN LENGTH & 660' IN WIDTH



SCALE 1"=1500'



0 1500 3000



6

4

CLAIM ACREAGE = 20 +/- ACRES

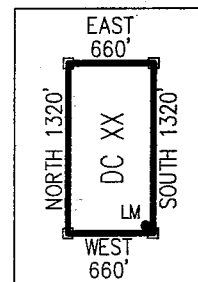
□ INDICATES CORNER OF PLACER CLAIM.
SET 2"x2"x5' WOODEN POST (TYPICAL).

LM • INDICATES LOCATION MONUMENT. SET 2"x2"x5' WOODEN POST (INSIDE THE PLACER CLAIM) 4' by 4' FROM A CORNER POST WITH A PLASTIC BOTTLE ATTACHED CONTAINING THE LOCATION NOTICE (TYPICAL).

LOCATORS: DRAKE CEMENT, LLC
5745 N Scottsdale Rd, Suite B-110,
Scottsdale, AZ 85250

TYPICAL CLAIM DETAIL

(NOT TO SCALE)




118 L L E 11 J W

Return to:
Mr. Marc A. Marra, Esq.
Fennemore Craig, P.C.
2394 E Camelback Rd, Suite 600
Phoenix AZ 85016-3429



**LOCATION NOTICE FOR PLACER MINING CLAIM
STATE OF ARIZONA, COUNTY OF YAVAPAI**

NOTICE IS HEREBY GIVEN that the **DC 326 Placer**
Mining claim has been located by:
DRAKE CEMENT, LLC
whose current mailing address is: 5745 N Scottsdale Rd,
Suite B-110, Scottsdale, AZ 85250



This Placer mining claim consists of approximately **20** acres.

The general course of this claim is **North to South** and it is situated in the Puntenney Mining District, Yavapai County, Arizona. This claim is **1320** feet in length and **660** feet in width. This claim is marked by five monuments, constructed of 2" x 2" wood posts extending 4' above the ground, one at each corner and one at the location monument for this claim.

The location monument on which this Location Notice is posted is situated within:

Section 5, Township 18 North, Range 1 West, Gila and Salt River Meridian, Yavapai County, Arizona.

The location monument is set inside the **Northeast** corner of this claim, approximately 4' **West** of the **East** line of the claim and 4' **South** of the **North** line of the claim.

This claim encompasses the following Quarter Section(s), Section(s), Township(s) and Range(s):

NW ¼, SW ¼, SE ¼ &

SW ¼, SW ¼, SE ¼,

Section 5, T18N-R1W, G&SRM, Yavapai County, Arizona.

Depicted on the attached claim map.

THE SOUTHEAST CORNER OF THIS CLAIM IS 0'± NORTH & 1980'± WEST OF THE SOUTHEAST CORNER OF SECTION 5, T18N-R1W.

Located, dated and posted on the ground this 18th day of March, 2016.

Drake Cement, LLC (Owner)

By: 
Jody A. Stone, RLS (Agent)

RECEIVED
DLM AZ STATE OFFICE
2016 APR 26 P 1:43
YAVAPAI, ARIZONA

AMC437785

"DC 326"

PLACER MINING CLAIM

NW1/4, SW1/4, SE1/4

&

SW1/4, SW1/4, SE1/4 OF SECTION 5

T18N-R1W, G&SRM, YAVAPAI COUNTY, AZ

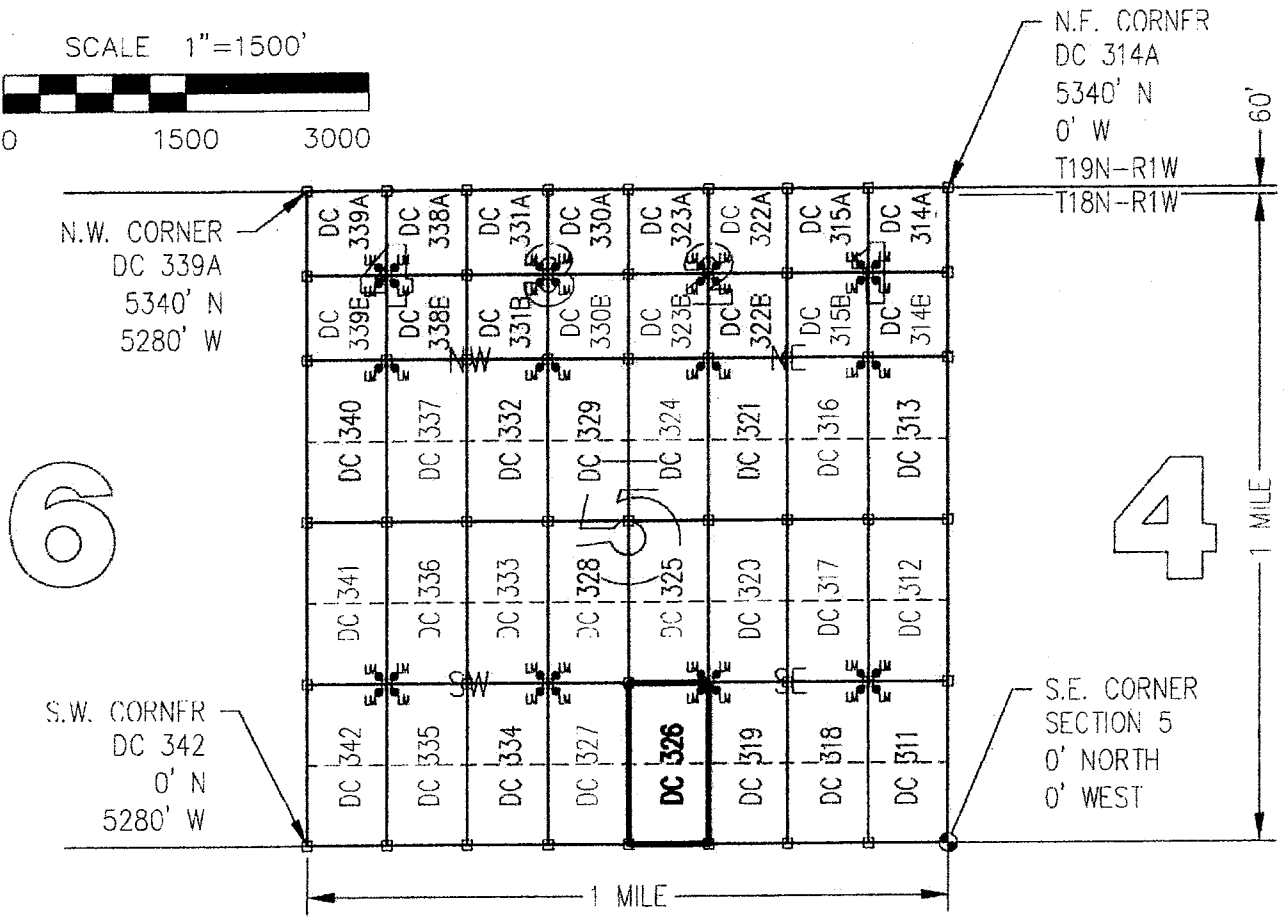

ALL CLAIMS ARE 1320' IN LENGTH & 660' IN WIDTH

EXCEPT:

DC 314A, DC 314B, DC 315A, DC 315B, DC 322A, DC 322B, DC 323A, DC 323B, DC 330A, DC 330B,
DC 331A, DC 331B, DC 338A, DC 338B, DC 339A & DC 339B = 690' IN LENGTH & 660' IN WIDTH



SCALE 1"=1500'



CLAIM ACREAGE = 20 +/- ACRES

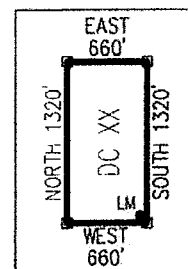
□ INDICATES CORNER OF PLACER CLAIM.
SET 2"x2"x5' WOODEN POST (TYPICAL).

LM • INDICATES LOCATION MONUMENT. SET 2"x2"x5' WOODEN
POST (INSIDE THE PLACER CLAIM) 4' by 4' FROM A
CORNER POST WITH A PLASTIC BOTTLE ATTACHED
CONTAINING THE LOCATION NOTICE (TYPICAL).

LOCATORS: DRAKE CEMENT, LLC
5745 N Scottsdale Rd, Suite B-110,
Scottsdale, AZ 85250

TYPICAL CLAIM DETAIL

(NOT TO SCALE)



Return to:
Mr. Marc A. Marra, Esq.
Fennemore Craig, P.C.
2394 E Camelback Rd, Suite 600
Phoenix AZ 85016-3429

**LOCATION NOTICE FOR PLACER MINING CLAIM
STATE OF ARIZONA, COUNTY OF YAVAPAI**

NOTICE IS HEREBY GIVEN that the **DC 326** Placer Mining claim has been located by:
DRAKE CEMENT, LLC
whose current mailing address is: 5745 N Scottsdale Rd,
Suite B-110, Scottsdale, AZ 85250

BLM Date Stamp	PHOENIX, ARIZONA	2016 APR -7 A 11:07	RECEIVED BLM ARIZONA STATE OFFICE
----------------------	------------------	---------------------	--------------------------------------

This Placer mining claim consists of approximately **20** acres.

The general course of this claim is **North to South** and it is situated in the Puntenney Mining District, Yavapai County, Arizona. This claim is **1320** feet in length and **660** feet in width. This claim is marked by five monuments, constructed of 2" x 2" wood posts extending 4' above the ground, one at each corner and one at the location monument for this claim.

The location monument on which this Location Notice is posted is situated within:

Section 5, Township 18 North, Range 1 West, Gila and Salt River Meridian, Yavapai County, Arizona.

The location monument is set inside the **Northeast** corner of this claim, approximately 4' **West** of the **East** line of the claim and 4' **South** of the **North** line of the claim.

This claim encompasses the following Quarter Section(s), Section(s), Township(s) and Range(s):

NW ¼, SW ¼, SE ¼ &

SW ¼, SW ¼, SE ¼,


Section 5, T18N-R1W, G&SRM, Yavapai County, Arizona.

Depicted on the attached claim map.

THE SOUTHEAST CORNER OF THIS CLAIM IS 0'± NORTH & 1980'± WEST OF THE SOUTHEAST CORNER OF SECTION 5, T18N-R1W.

Located, dated and posted on the ground this 18th day of March, 2016.

Drake Cement, LLC (Owner)

By: 
Jody A. Stone, RLS (Agent)

AMC1131785

"DC 326"

PLACER MINING CLAIM

NW1/4, SW1/4, SE1/4

&

SW1/4, SW1/4, SE1/4 OF SECTION 5

T18N-R1W, G&SRM, YAVAPAI COUNTY, AZ

ALL CLAIMS ARE 1320' IN LENGTH & 660' IN WIDTH

EXCEPT:

DC 314A, DC 314B, DC 315A, DC 315B, DC 322A, DC 322B, DC 323A, DC 323B, DC 330A, DC 330B, DC 331A, DC 331B, DC 338A, DC 338B, DC 339A & DC 339B = 690' IN LENGTH & 660' IN WIDTH



SCALE 1"=1500'



0 1500 3000

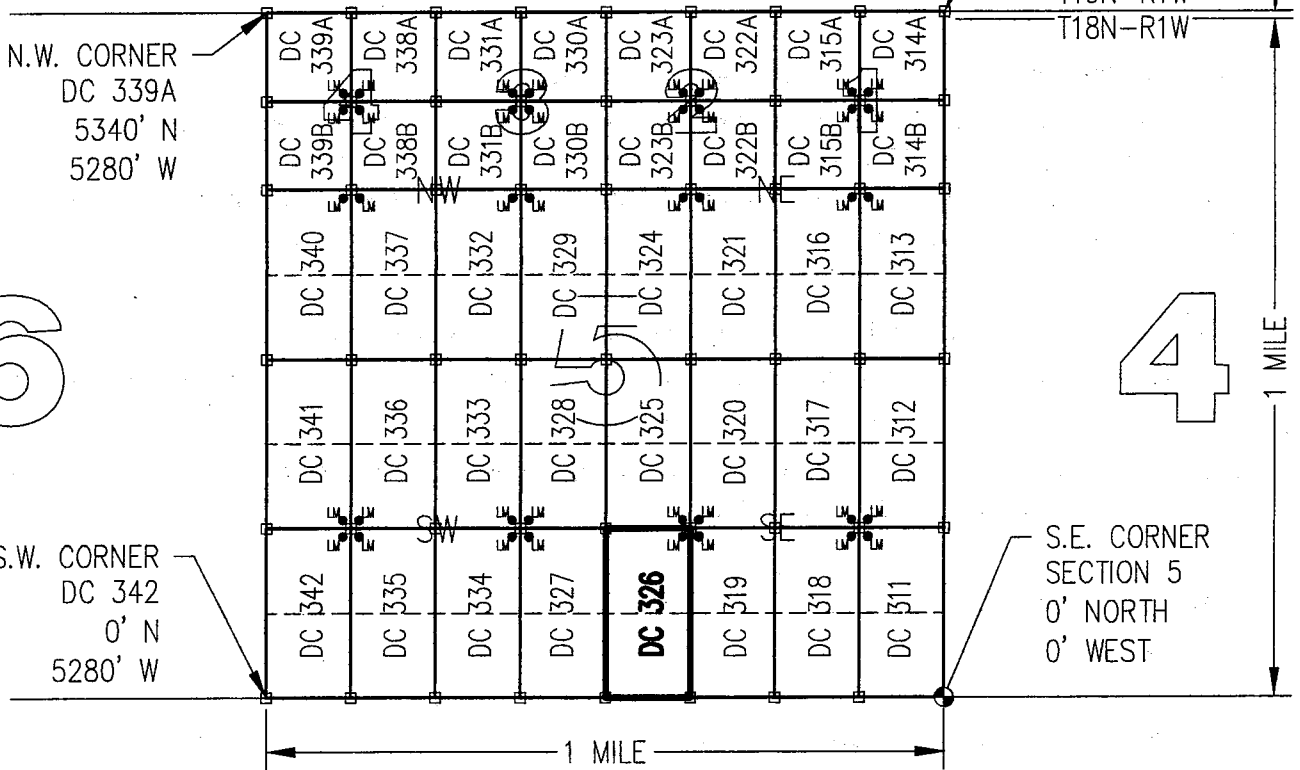
6

N.W. CORNER
DC 339A
5340' N
5280' W

S.W. CORNER
DC 342
0' N
5280' W

N.E. CORNER
DC 314A
5340' N
0' W
T19N-R1W
T18N-R1W

S.E. CORNER
SECTION 5
0' NORTH
0' WEST



60'
1 MILE

AMC 437785

CLAIM ACREAGE = 20 +/- ACRES

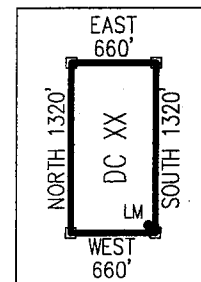
□ INDICATES CORNER OF PLACER CLAIM.
SET 2"x2"x5' WOODEN POST (TYPICAL).

LM • INDICATES LOCATION MONUMENT. SET 2"x2"x5' WOODEN
POST (INSIDE THE PLACER CLAIM) 4' by 4' FROM A
CORNER POST WITH A PLASTIC BOTTLE ATTACHED
CONTAINING THE LOCATION NOTICE (TYPICAL).

LOCATORS: DRAKE CEMENT, LLC
5745 N Scottsdale Rd, Suite B-110,
Scottsdale, AZ 85250

TYPICAL CLAIM DETAIL

(NOT TO SCALE)




Return to:
Mr. Marc A. Marra, Esq.
Fennemore Craig, P.C.
2394 E Camelback Rd, Suite 600
Phoenix AZ 85016-3429



**LOCATION NOTICE FOR PLACER MINING CLAIM
STATE OF ARIZONA, COUNTY OF YAVAPAI**

NOTICE IS HEREBY GIVEN that the **DC 327** Placer
Mining claim has been located by:
DRAKE CEMENT, LLC
whose current mailing address is: 5745 N Scottsdale Rd,
Suite B-110, Scottsdale, AZ 85250



This Placer mining claim consists of approximately **20** acres.

The general course of this claim is **North to South** and it is situated in the Puntteney Mining District, Yavapai County, Arizona. This claim is **1320** feet in length and **660** feet in width. This claim is marked by five monuments, constructed of 2" x 2" wood posts extending 4' above the ground, one at each corner and one at the location monument for this claim.

The location monument on which this Location Notice is posted is situated within:

Section 5, Township 18 North, Range 1 West, Gila and Salt River Meridian, Yavapai County, Arizona.

The location monument is set inside the **Northwest** corner of this claim, approximately 4' **East** of the **West** line of the claim and 4' **South** of the **North** line of the claim.

This claim encompasses the following Quarter Section(s), Section(s), Township(s) and Range(s):

**NE ¼, SE ¼, SW ¼ &
SE ¼, SE ¼, SW ¼,**

Section 5, T18N-R1W, G&SRM, Yavapai County, Arizona.

Depicted on the attached claim map.

THE SOUTHEAST CORNER OF THIS CLAIM IS 0'± NORTH & 2640'± WEST OF THE SOUTHEAST CORNER OF SECTION 5, T18N-R1W.

Located, dated and posted on the ground this 18th day of March, 2016.

Drake Cement, LLC (Owner)

By: [Signature]
Jody A. Stone, RLS (Agent)

RECEIVED
YAVAPAI COUNTY OFFICE
2016 APR 26 P 1:43
YAVAPAI COUNTY ARIZONA

AN C 4 3 7 7 8 6

"DC 327"

PLACER MINING CLAIM
NE1/4, SE1/4, SW1/4

&

SE1/4, SE1/4, SW1/4 OF SECTION 5

T18N-R1W, G&SRM, YAVAPAI COUNTY, AZ

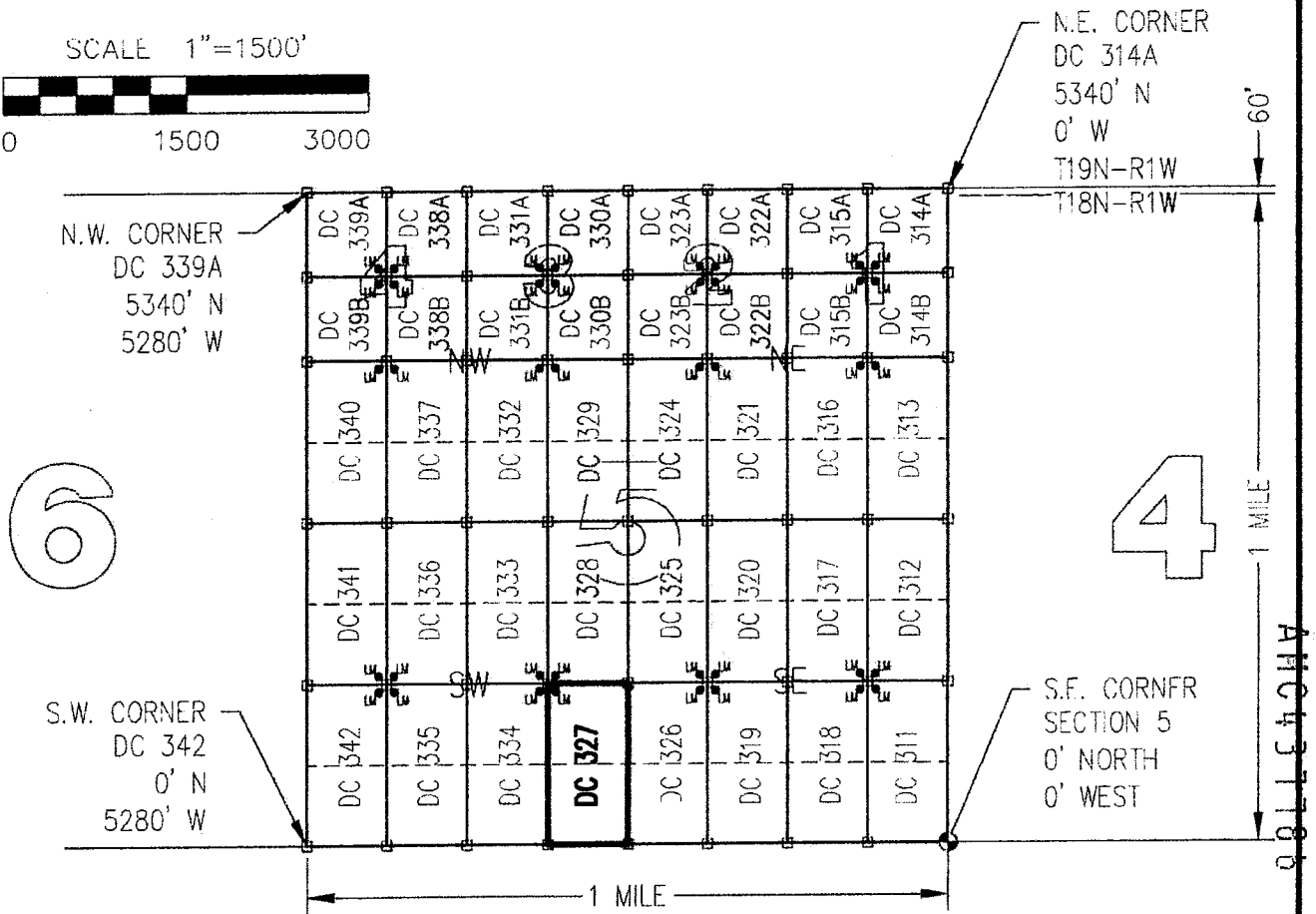
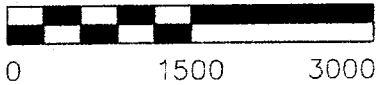
ALL CLAIMS ARE 1320' IN LENGTH & 660' IN WIDTH

EXCEPT:

DC 314A, DC 314B, DC 315A, DC 315B, DC 322A, DC 322B, DC 323A, DC 323B, DC 330A, DC 330B,
DC 331A, DC 331B, DC 338A, DC 338B, DC 339A & DC 339B = 690' IN LENGTH & 660' IN WIDTH



SCALE 1"=1500'



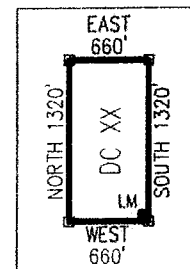
CLAIM ACREAGE = 20 +/- ACRES

□ INDICATES CORNER OF PLACER CLAIM.
SET 2"x2"x5' WOODEN POST (TYPICAL).

LM • INDICATES LOCATION MONUMENT. SET 2"x2"x5' WOODEN
POST (INSIDE THE PLACER CLAIM) 4' by 4' FROM A
CORNER POST WITH A PLASTIC BOTTLE ATTACHED
CONTAINING THE LOCATION NOTICE (TYPICAL).

LOCATORS: DRAKE CEMENT, LLC
5745 N Scottsdale Rd, Suite B-110,
Scottsdale, AZ 85250


TYPICAL CLAIM DETAIL
(NOT TO SCALE)



Return to:
Mr. Marc A. Marra, Esq.
Fennemore Craig, P.C.
2394 E Camelback Rd, Suite 600
Phoenix AZ 85016-3429

**LOCATION NOTICE FOR PLACER MINING CLAIM
STATE OF ARIZONA, COUNTY OF YAVAPAI**

NOTICE IS HEREBY GIVEN that the **DC 327** Placer Mining claim has been located by:
DRAKE CEMENT, LLC
whose current mailing address is: 5745 N Scottsdale Rd,
Suite B-110, Scottsdale, AZ 85250



This Placer mining claim consists of approximately **20** acres.

The general course of this claim is **North to South** and it is situated in the Puntenney Mining District, Yavapai County, Arizona. This claim is **1320** feet in length and **660** feet in width. This claim is marked by five monuments, constructed of 2" x 2" wood posts extending 4' above the ground, one at each corner and one at the location monument for this claim.

The location monument on which this Location Notice is posted is situated within:

Section 5, Township 18 North, Range 1 West, Gila and Salt River Meridian, Yavapai County, Arizona.

The location monument is set inside the **Northwest** corner of this claim, approximately 4' **East** of the **West** line of the claim and 4' **South** of the **North** line of the claim.

This claim encompasses the following Quarter Section(s), Section(s), Township(s) and Range(s):

NE ¼, SE ¼, SW ¼ &

SE ¼, SE ¼, SW ¼,


Section 5, T18N-R1W, G&SRM, Yavapai County, Arizona.

Depicted on the attached claim map.

THE SOUTHEAST CORNER OF THIS CLAIM IS 0'± NORTH & 2640'± WEST OF THE SOUTHEAST CORNER OF SECTION 5, T18N-R1W.

Located, dated and posted on the ground this 18th day of March, 2016.

Drake Cement, LLC (Owner)

By: 
Jody A. Stone, RLS (Agent)

AMC437186

"DC 327"

PLACER MINING CLAIM NE1/4, SE1/4, SW1/4

& SE1/4, SE1/4, SW1/4 OF SECTION 5

T18N-R1W, G&SRM, YAVAPAI COUNTY, AZ

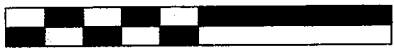
ALL CLAIMS ARE 1320' IN LENGTH & 660' IN WIDTH

EXCEPT:

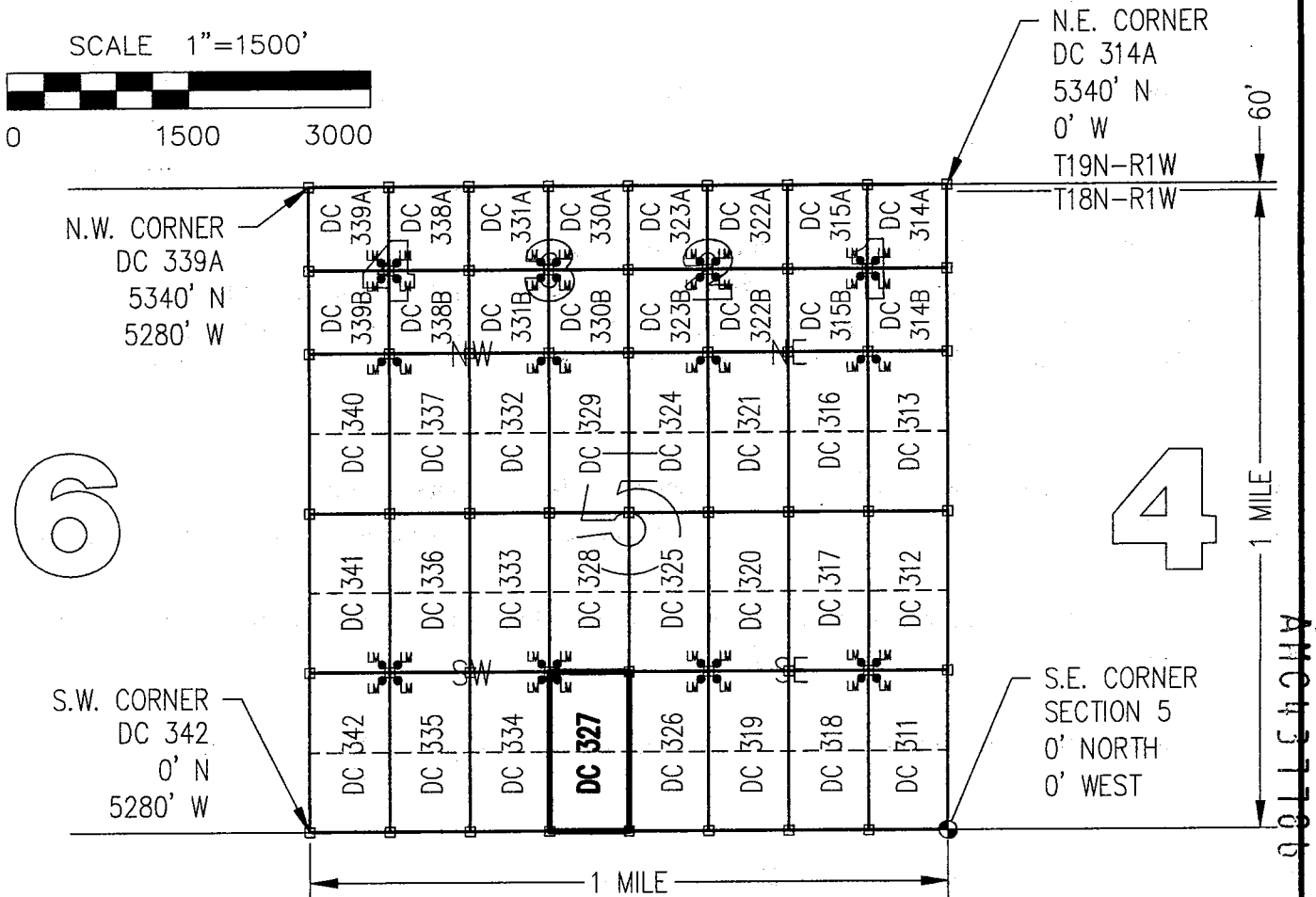
DC 314A, DC 314B, DC 315A, DC 315B, DC 322A, DC 322B, DC 323A, DC 323B, DC 330A, DC 330B, DC 331A, DC 331B, DC 338A, DC 338B, DC 339A & DC 339B = 690' IN LENGTH & 660' IN WIDTH



SCALE 1"=1500'



0 1500 3000



CLAIM ACREAGE = 20 +/- ACRES

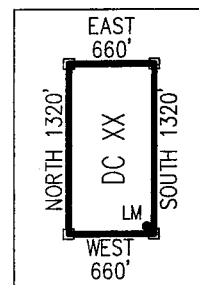
□ INDICATES CORNER OF PLACER CLAIM.
SET 2"x2"x5' WOODEN POST (TYPICAL).

LM • INDICATES LOCATION MONUMENT. SET 2"x2"x5' WOODEN
POST (INSIDE THE PLACER CLAIM) 4' by 4' FROM A
CORNER POST WITH A PLASTIC BOTTLE ATTACHED
CONTAINING THE LOCATION NOTICE (TYPICAL).

LOCATORS: DRAKE CEMENT, LLC
5745 N Scottsdale Rd, Suite B-110,
Scottsdale, AZ 85250

TYPICAL CLAIM DETAIL

(NOT TO SCALE)




Return to:
Mr. Marc A. Marra, Esq.
Fennemore Craig, P.C.
2394 E Camelback Rd, Suite 600
Phoenix AZ 85016-3429



**LOCATION NOTICE FOR PLACER MINING CLAIM
STATE OF ARIZONA, COUNTY OF YAVAPAI**

NOTICE IS HEREBY GIVEN that the **DC 328** Placer Mining claim has been located by:
DRAKE CEMENT, LLC
whose current mailing address is: 5745 N Scottsdale Rd,
Suite B-110, Scottsdale, AZ 85250



RECEIVED
BLM AZ STATE OFFICE

This Placer mining claim consists of approximately **20** acres.

The general course of this claim is **North to South** and it is situated in the Puntteney Mining District, Yavapai County, Arizona. This claim is **1320** feet in length and **660** feet in width. This claim is marked by five monuments, constructed of 2" x 2" wood posts extending 4' above the ground, one at each corner and one at the location monument for this claim.

The location monument on which this Location Notice is posted is situated within:

Section 5, Township 18 North, Range 1 West, Gila and Salt River Meridian, Yavapai County, Arizona.

The location monument is set inside the **Southwest** corner of this claim, approximately 4' **East** of the **West** line of the claim and 4' **North** of the **South** line of the claim.

This claim encompasses the following Quarter Section(s), Section(s), Township(s) and Range(s):


**NE ¼, NE ¼, SW ¼ &
SE ¼, NE ¼, SW ¼,
Section 5, T18N-R1W, G&SRM, Yavapai County, Arizona.**

Depicted on the attached claim map.

THE SOUTHEAST CORNER OF THIS CLAIM IS 1320'± NORTH & 2640'± WEST OF THE SOUTHEAST CORNER OF SECTION 5, T18N-R1W.

Located, dated and posted on the ground this 18th day of March, 2016.

Drake Cement, LLC (Owner)

By: 
Jody A. Stone, RLS (Agent)

PHOENIX, ARIZONA

2016 APR 26 P 1:43

RECEIVED
BLM AZ STATE OFFICE

AMC437787

"DC 328"

PLACER MINING CLAIM

NE1/4, NE1/4, SW1/4

&

SE1/4, NE1/4, SW1/4 OF SECTION 5

T18N-R1W, G&SRM, YAVAPAI COUNTY, AZ

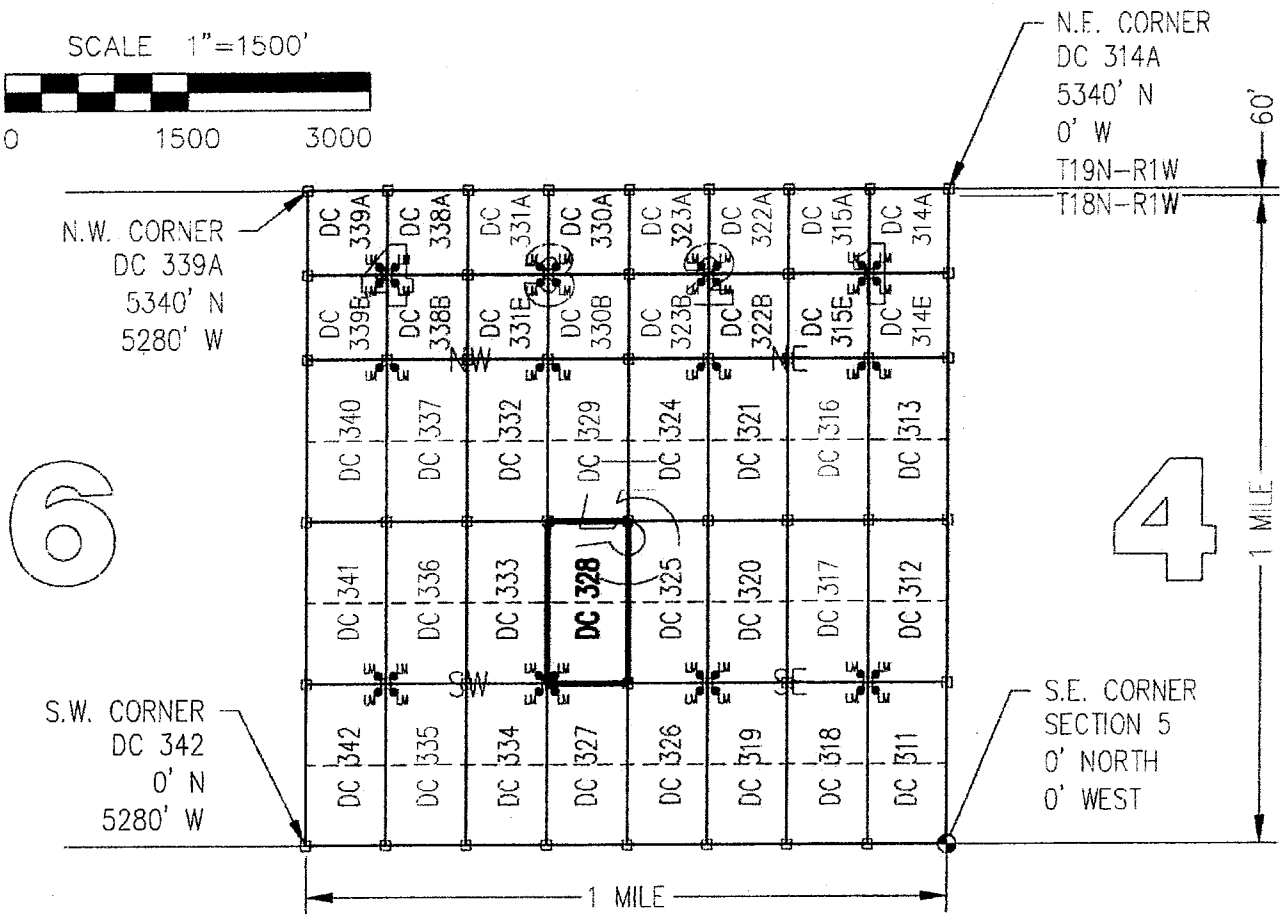
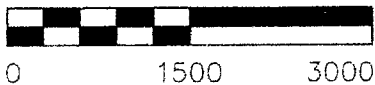
ALL CLAIMS ARE 1320' IN LENGTH & 660' IN WIDTH

EXCEPT:

DC 314A, DC 314B, DC 315A, DC 315B, DC 322A, DC 322B, DC 323A, DC 323B, DC 330A, DC 330B, DC 331A, DC 331B, DC 338A, DC 338B, DC 339A & DC 339B = 690' IN LENGTH & 660' IN WIDTH



SCALE 1"=1500'



6

4

ANCH 37787

CLAIM ACREAGE = 20 +/- ACRES

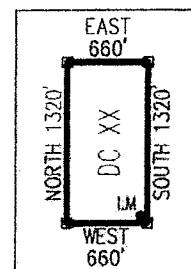
□ INDICATES CORNER OF PLACER CLAIM:
SET 2"x2"x5' WOODEN POST (TYPICAL).

LM • INDICATES LOCATION MONUMENT. SET 2"x2"x5' WOODEN
POST (INSIDE THE PLACER CLAIM) 4' by 4' FROM A
CORNER POST WITH A PLASTIC BOTTLE ATTACHED
CONTAINING THE LOCATION NOTICE (TYPICAL).

LOCATORS: DRAKE CEMENT, LLC
5745 N Scottsdale Rd, Suite B-110,
Scottsdale, AZ 85250

TYPICAL CLAIM DETAIL


(NOT TO SCALE)



Return to:
Mr. Marc A. Marra, Esq.
Fennemore Craig, P.C.
2394 E Camelback Rd, Suite 600
Phoenix AZ 85016-3429

**LOCATION NOTICE FOR PLACER MINING CLAIM
STATE OF ARIZONA, COUNTY OF YAVAPAI**

NOTICE IS HEREBY GIVEN that the **DC 328** Placer Mining claim has been located by:
DRAKE CEMENT, LLC
whose current mailing address is: 5745 N Scottsdale Rd,
Suite B-110, Scottsdale, AZ 85250



This Placer mining claim consists of approximately **20** acres.

The general course of this claim is **North to South** and it is situated in the Puntenney Mining District, Yavapai County, Arizona. This claim is **1320** feet in length and **660** feet in width. This claim is marked by five monuments, constructed of 2" x 2" wood posts extending 4' above the ground, one at each corner and one at the location monument for this claim.

The location monument on which this Location Notice is posted is situated within:

Section 5, Township 18 North, Range 1 West, Gila and Salt River Meridian, Yavapai County, Arizona.

The location monument is set inside the **Southwest** corner of this claim, approximately 4' **East** of the **West** line of the claim and 4' **North** of the **South** line of the claim.

This claim encompasses the following Quarter Section(s), Section(s), Township(s) and Range(s):

NE ¼, NE ¼, SW ¼ &

SE ¼, NE ¼, SW ¼,


Section 5, T18N-R1W, G&SRM, Yavapai County, Arizona.

Depicted on the attached claim map.

THE SOUTHEAST CORNER OF THIS CLAIM IS 1320'± NORTH & 2640'± WEST OF THE SOUTHEAST CORNER OF SECTION 5, T18N-R1W.

Located, dated and posted on the ground this 18th day of March, 2016.

Drake Cement, LLC (Owner)

By: 
Jody A. Stone, RLS (Agent)

AMC431787

"DC 328"

PLACER MINING CLAIM

NE1/4, NE1/4, SW1/4

&

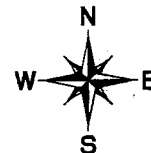
SE1/4, NE1/4, SW1/4 OF SECTION 5

T18N-R1W, G&SRM, YAVAPAI COUNTY, AZ

ALL CLAIMS ARE 1320' IN LENGTH & 660' IN WIDTH

EXCEPT:

DC 314A, DC 314B, DC 315A, DC 315B, DC 322A, DC 322B, DC 323A, DC 323B, DC 330A, DC 330B, DC 331A, DC 331B, DC 338A, DC 338B, DC 339A & DC 339B = 690' IN LENGTH & 660' IN WIDTH

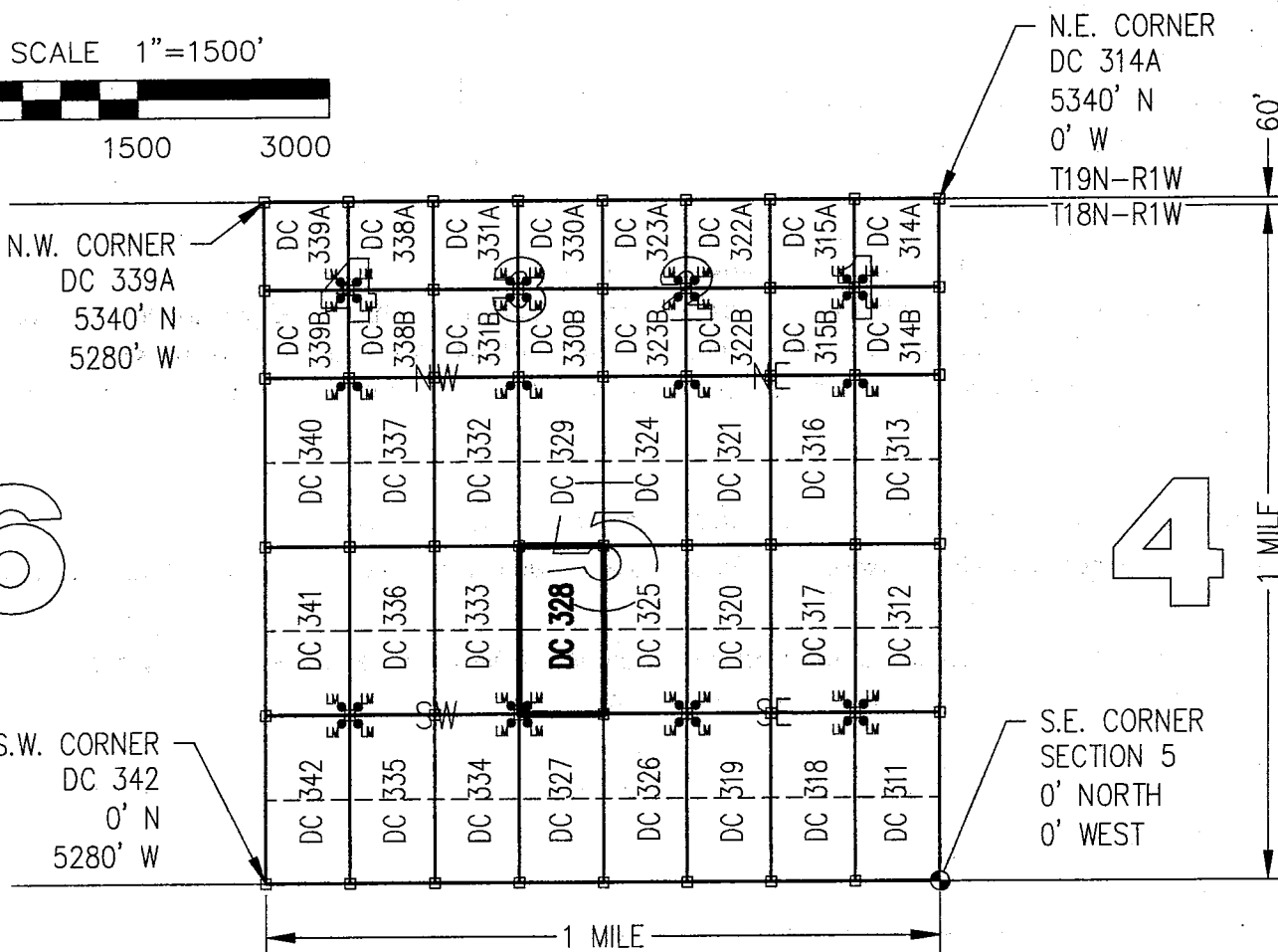


SCALE 1"=1500'



0 1500 3000

6



S.W. CORNER
DC 342
0' N
5280' W

N.W. CORNER
DC 339A
5340' N
5280' W

N.E. CORNER
DC 314A
5340' N
0' W
T19N-R1W
T18N-R1W

S.E. CORNER
SECTION 5
0' NORTH
0' WEST

CLAIM ACREAGE = 20 +/- ACRES

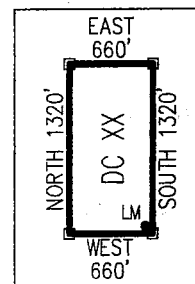
□ INDICATES CORNER OF PLACER CLAIM.
SET 2"x2"x5' WOODEN POST (TYPICAL).

LM • INDICATES LOCATION MONUMENT. SET 2"x2"x5' WOODEN POST (INSIDE THE PLACER CLAIM) 4' by 4' FROM A CORNER POST WITH A PLASTIC BOTTLE ATTACHED CONTAINING THE LOCATION NOTICE (TYPICAL).

LOCATORS: DRAKE CEMENT, LLC
5745 N Scottsdale Rd, Suite B-110,
Scottsdale, AZ 85250

TYPICAL CLAIM DETAIL

(NOT TO SCALE)




ANCH 31787

Return to:
Mr. Marc A. Marra, Esq.
Fennemore Craig, P.C.
2394 E Camelback Rd, Suite 600
Phoenix AZ 85016-3429



**LOCATION NOTICE FOR PLACER MINING CLAIM
STATE OF ARIZONA, COUNTY OF YAVAPAI**

NOTICE IS HEREBY GIVEN that the **DC 329** Placer
Mining claim has been located by:
DRAKE CEMENT, LLC
whose current mailing address is: 5745 N Scottsdale Rd,
Suite B-110, Scottsdale, AZ 85250



This Placer mining claim consists of approximately **20** acres.

The general course of this claim is **North to South** and it is situated in the Puntenney Mining District, Yavapai County, Arizona. This claim is **1320** feet in length and **660** feet in width. This claim is marked by five monuments, constructed of 2" x 2" wood posts extending 4' above the ground, one at each corner and one at the location monument for this claim.

The location monument on which this Location Notice is posted is situated within:

Section 5, Township 18 North, Range 1 West, Gila and Salt River Meridian, Yavapai County, Arizona.

The location monument is set inside the **Northwest** corner of this claim, approximately 4' **East** of the **West** line of the claim and 4' **South** of the **North** line of the claim.

This claim encompasses the following Quarter Section(s), Section(s), Township(s) and Range(s):

NE ¼, SE ¼, NW ¼ &

SE ¼, SE ¼, NW ¼,


Section 5, T18N-R1W, G&SRM, Yavapai County, Arizona.

Depicted on the attached claim map.

THE SOUTHEAST CORNER OF THIS CLAIM IS 2640'± NORTH & 2640'± WEST OF THE SOUTHEAST CORNER OF SECTION 5, T18N-R1W.

Located, dated and posted on the ground this 18th day of March, 2016.

Drake Cement, LLC (Owner)

By: 
Jody A. Stone, RLS (Agent)

YAVAPAI, ARIZONA

2016 APR 26 P 1:43

RECEIVED
IN AZ STATE OFFICE

ANCL437188

"DC 329"

PLACER MINING CLAIM

NE1/4, SE1/4, NW1/4

&

SE1/4, SE1/4, NW1/4 OF SECTION 5

T18N-R1W, G&SRM, YAVAPAI COUNTY, AZ

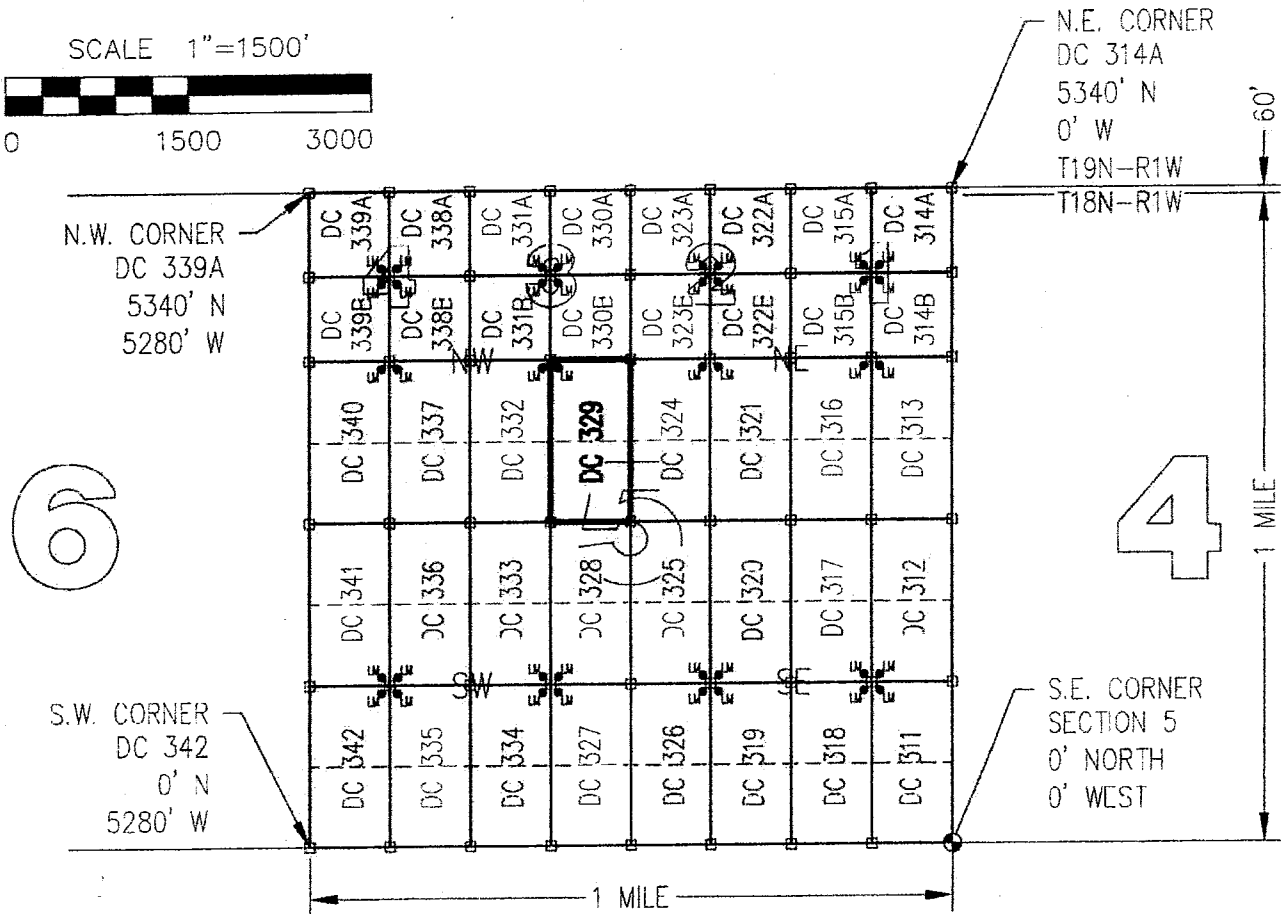
ALL CLAIMS ARE 1320' IN LENGTH & 660' IN WIDTH

EXCEPT:

DC 314A, DC 314B, DC 315A, DC 315B, DC 322A, DC 322B, DC 323A, DC 323B, DC 330A, DC 330B, DC 331A, DC 331B, DC 338A, DC 338B, DC 339A & DC 339B = 690' IN LENGTH & 660' IN WIDTH



SCALE 1"=1500'



6

4

ANCH 37188

CLAIM ACREAGE = 20 +/- ACRES

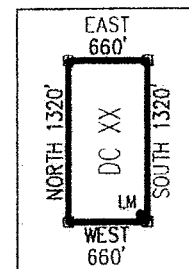
□ INDICATES CORNER OF PLACER CLAIM.
SET 2"x2"x5' WOODEN POST (TYPICAL).

LM • INDICATES LOCATION MONUMENT. SET 2"x2"x5' WOODEN POST (INSIDE THE PLACER CLAIM) 4' by 4' FROM A CORNER POST WITH A PLASTIC BOTTLE ATTACHED CONTAINING THE LOCATION NOTICE (TYPICAL).

LOCATORS: DRAKE CEMENT, LLC
5745 N Scottsdale Rd, Suite B-110,
Scottsdale, AZ 85250

TYPICAL CLAIM DETAIL

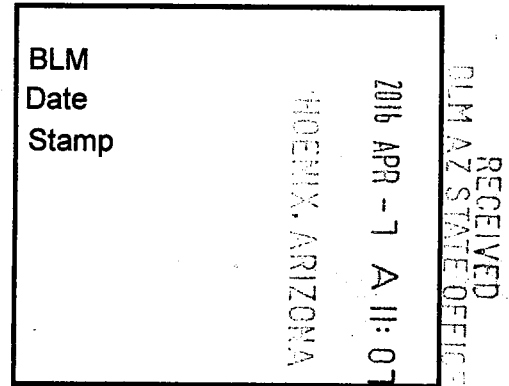
(NOT TO SCALE)



Return to:
Mr. Marc A. Marra, Esq.
Fennemore Craig, P.C.
2394 E Camelback Rd, Suite 600
Phoenix AZ 85016-3429

**LOCATION NOTICE FOR PLACER MINING CLAIM
STATE OF ARIZONA, COUNTY OF YAVAPAI**

NOTICE IS HEREBY GIVEN that the **DC 329** Placer Mining claim has been located by:
DRAKE CEMENT, LLC
whose current mailing address is: 5745 N Scottsdale Rd,
Suite B-110, Scottsdale, AZ 85250



This Placer mining claim consists of approximately **20** acres.

The general course of this claim is **North to South** and it is situated in the Puntenney Mining District, Yavapai County, Arizona. This claim is **1320** feet in length and **660** feet in width. This claim is marked by five monuments, constructed of 2" x 2" wood posts extending 4' above the ground, one at each corner and one at the location monument for this claim.

The location monument on which this Location Notice is posted is situated within:

Section 5, Township 18 North, Range 1 West, Gila and Salt River Meridian, Yavapai County, Arizona.

The location monument is set inside the **Northwest** corner of this claim, approximately 4' **East** of the **West** line of the claim and 4' **South** of the **North** line of the claim.

This claim encompasses the following Quarter Section(s), Section(s), Township(s) and Range(s):

NE ¼, SE ¼, NW ¼ &

SE ¼, SE ¼, NW ¼,


Section 5, T18N-R1W, G&SRM, Yavapai County, Arizona.

Depicted on the attached claim map.

THE SOUTHEAST CORNER OF THIS CLAIM IS 2640'± NORTH & 2640'± WEST OF THE SOUTHEAST CORNER OF SECTION 5, T18N-R1W.

Located, dated and posted on the ground this 18th day of March, 2016.

Drake Cement, LLC (Owner)

By: 
Jody A. Stone, RLS (Agent)

AMC437788

"DC 329"

PLACER MINING CLAIM

NE1/4, SE1/4, NW1/4

&

SE1/4, SE1/4, NW1/4 OF SECTION 5

T18N-R1W, G&SRM, YAVAPAI COUNTY, AZ

ALL CLAIMS ARE 1320' IN LENGTH & 660' IN WIDTH

EXCEPT:

DC 314A, DC 314B, DC 315A, DC 315B, DC 322A, DC 322B, DC 323A, DC 323B, DC 330A, DC 330B, DC 331A, DC 331B, DC 338A, DC 338B, DC 339A & DC 339B = 690' IN LENGTH & 660' IN WIDTH

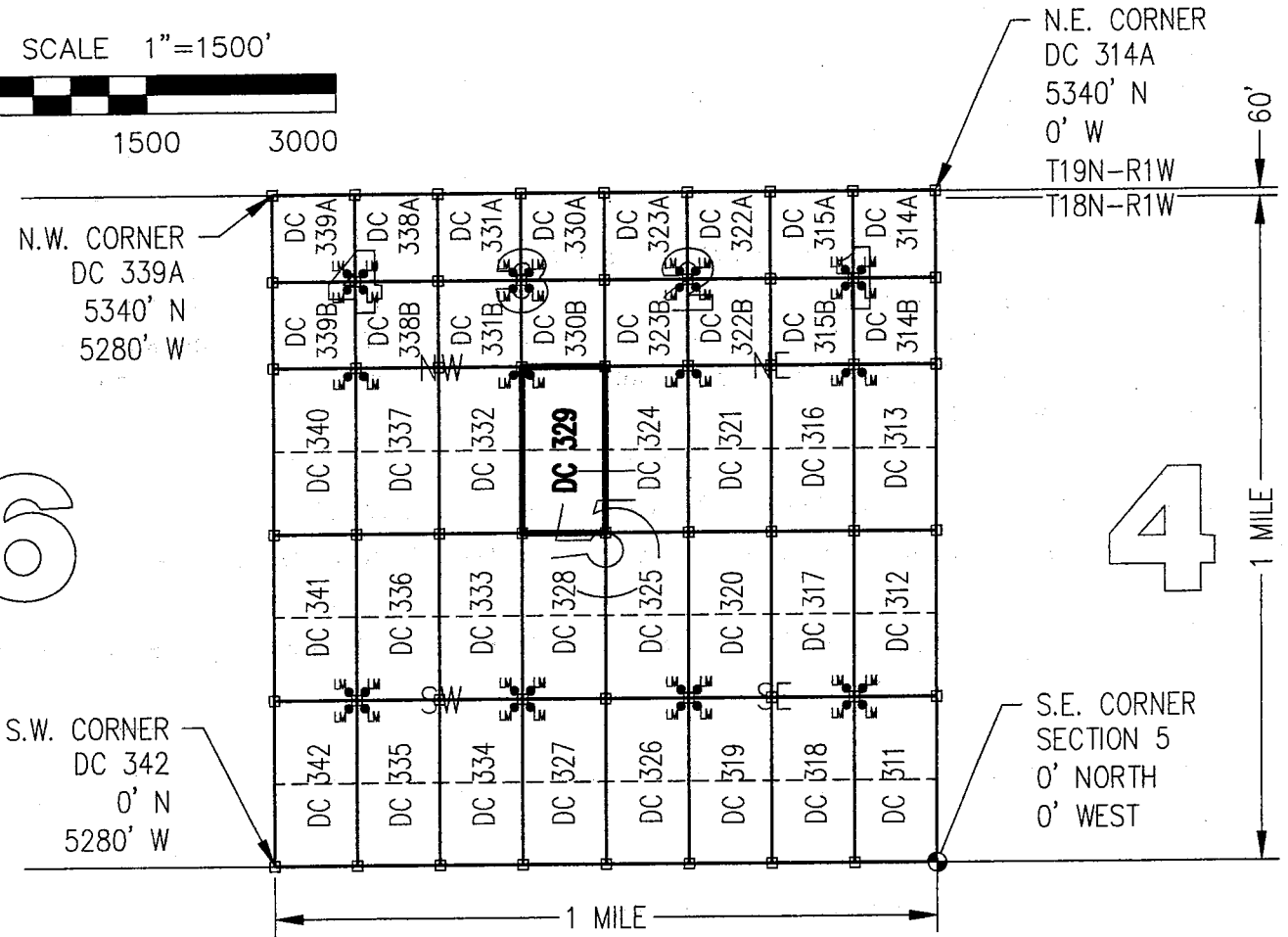


SCALE 1"=1500'



6

4



CLAIM ACREAGE = 20 +/- ACRES

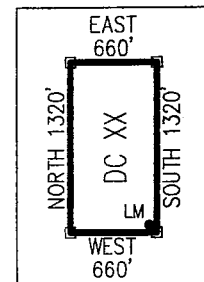
□ INDICATES CORNER OF PLACER CLAIM.
SET 2"x2"x5' WOODEN POST (TYPICAL).

LM • INDICATES LOCATION MONUMENT. SET 2"x2"x5' WOODEN POST (INSIDE THE PLACER CLAIM) 4' by 4' FROM A CORNER POST WITH A PLASTIC BOTTLE ATTACHED CONTAINING THE LOCATION NOTICE (TYPICAL).

LOCATORS: DRAKE CEMENT, LLC
5745 N Scottsdale Rd, Suite B-110,
Scottsdale, AZ 85250

TYPICAL CLAIM DETAIL

(NOT TO SCALE)



ANCL 37788

Return to:
Mr. Marc A. Marra, Esq.
Fennemore Craig, P.C.
2394 E Camelback Rd, Suite 600
Phoenix AZ 85016-3429




**LOCATION NOTICE FOR PLACER MINING CLAIM
STATE OF ARIZONA, COUNTY OF YAVAPAI**

NOTICE IS HEREBY GIVEN that the **DC 330A** Placer

Mining claim has been located by:

DRAKE CEMENT, LLC

whose current mailing address is: 5745 N Scottsdale Rd,
Suite B-110, Scottsdale, AZ 85250



This Placer mining claim consists of approximately **10.45** acres.

The general course of this claim is **North to South** and it is situated in the Puntenney Mining District, Yavapai County, Arizona. This claim is **690** feet in length and **660** feet in width. This claim is marked by five monuments, constructed of 2" x 2" wood posts extending 4' above the ground, one at each corner and one at the location monument for this claim.

The location monument on which this Location Notice is posted is situated within:

Section 5, Township 18 North, Range 1 West, Gila and Salt River Meridian, Yavapai County, Arizona.

The location monument is set inside the **Southwest** corner of this claim, approximately 4' **East** of the **West** line of the claim and 4' **North** of the **South** line of the claim.

This claim encompasses the following Quarter Section(s), Section(s), Township(s) and Range(s):

NE ¼, LOT 3,

Section 5, T18N-R1W, G&SRM, Yavapai County, Arizona, as described by metes and bounds below:

Commencing at the Southeast corner of Section 5 T18N-R1W, Thence North 4650 feet, Thence West 2640 feet to the Southeast corner of this Claim and the Point of Beginning, Thence North 690 feet, Thence West 660 feet, Thence South 690 feet, Thence East 660 feet to the Point of Beginning.

Depicted on the attached claim map.

THE SOUTHEAST CORNER OF THIS CLAIM IS 4650'± NORTH & 2640'± WEST OF THE SOUTHEAST CORNER OF SECTION 5, T18N-R1W.

Located, dated and posted on the ground this 18th day of March, 2016.

Drake Cement, LLC (Owner)

By: 
Jody A. Stone, RLS (Agent)

RECEIVED
BLM AZ STATE OFFICE
2016 APR 26 P 1:43
PHOENIX, ARIZONA

AMC437789

"DC 330A"

PLACER MINING CLAIM

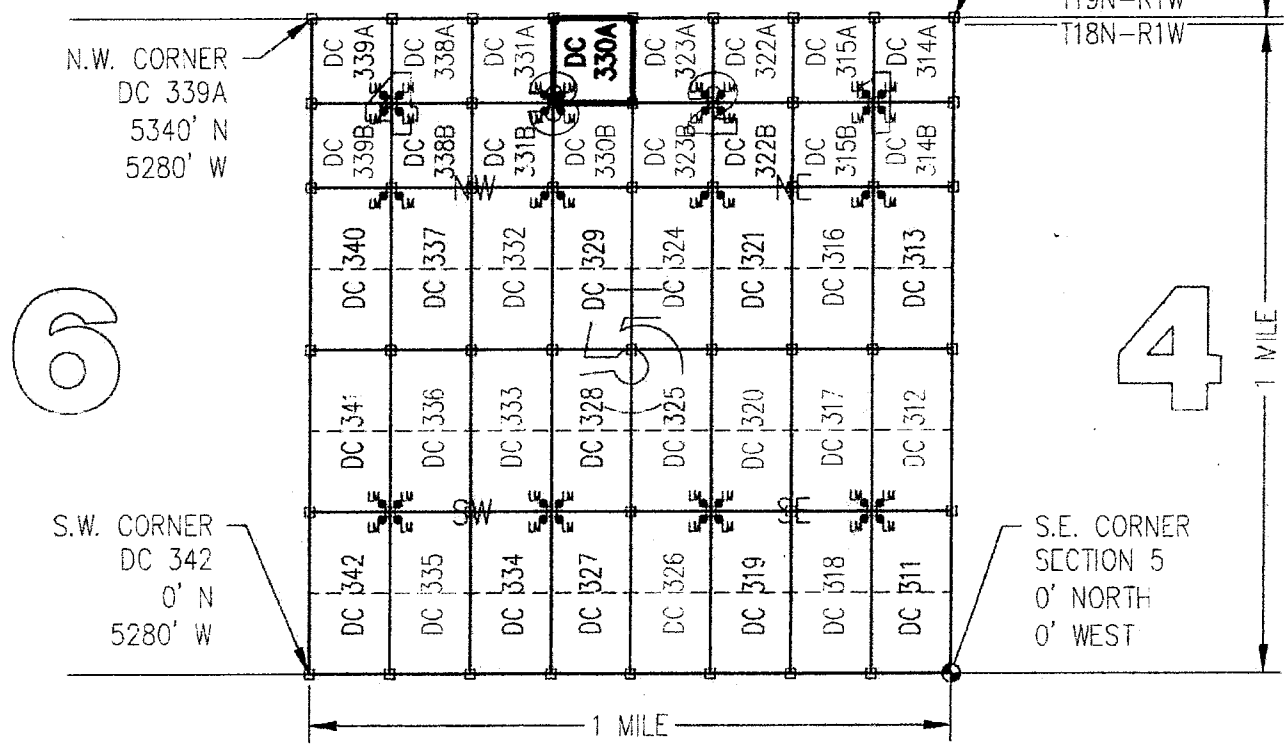
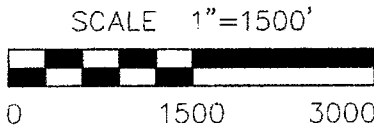
NE1/4, LOT 3, SECTION 5

T18N-R1W, G&SRM, YAVAPAI COUNTY, AZ

ALL CLAIMS ARE 1320' IN LENGTH & 660' IN WIDTH

EXCEPT:

DC 314A, DC 314B, DC 315A, DC 315B, DC 322A, DC 322B, DC 323A, DC 323B, DC 330A, DC 330B, DC 331A, DC 331B, DC 338A, DC 338B, DC 339A & DC 339B = 690' IN LENGTH & 660' IN WIDTH



6

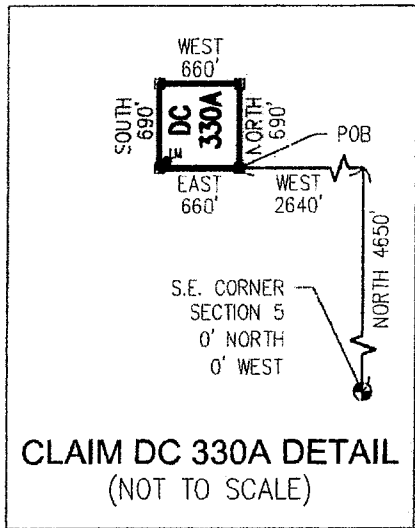
4

ANCL 37789

CLAIM ACREAGE = 10.45 ACRES

- INDICATES CORNER OF PLACER CLAIM. SET 2"x2"x5' WOODEN POST (TYPICAL).
- LM • INDICATES LOCATION MONUMENT. SET 2"x2"x5' WOODEN POST (INSIDE THE PLACER CLAIM) 4' by 4' FROM A CORNER POST WITH A PLASTIC BOTTLE ATTACHED CONTAINING THE LOCATION NOTICE (TYPICAL).


LOCATORS: DRAKE CEMENT, LLC
5745 N Scottsdale Rd, Suite B-110,
Scottsdale, AZ 85250



Return to:
Mr. Marc A. Marra, Esq.
Fennemore Craig, P.C.
2394 E Camelback Rd, Suite 600
Phoenix AZ 85016-3429

**LOCATION NOTICE FOR PLACER MINING CLAIM
STATE OF ARIZONA, COUNTY OF YAVAPAI**

NOTICE IS HEREBY GIVEN that the **DC 330A** Placer Mining claim has been located by:
DRAKE CEMENT, LLC
whose current mailing address is: 5745 N Scottsdale Rd,
Suite B-110, Scottsdale, AZ 85250



This Placer mining claim consists of approximately **10.45** acres.

The general course of this claim is **North to South** and it is situated in the Puntenney Mining District, Yavapai County, Arizona. This claim is **690** feet in length and **660** feet in width. This claim is marked by five monuments, constructed of 2" x 2" wood posts extending 4' above the ground, one at each corner and one at the location monument for this claim.

The location monument on which this Location Notice is posted is situated within:

Section 5, Township 18 North, Range 1 West, Gila and Salt River Meridian, Yavapai County, Arizona.

The location monument is set inside the **Southwest** corner of this claim, approximately 4' **East** of the **West** line of the claim and 4' **North** of the **South** line of the claim.

This claim encompasses the following Quarter Section(s), Section(s), Township(s) and Range(s):

NE ¼, LOT 3,

**Section 5, T18N-R1W, G&SRM, Yavapai County, Arizona, as described by metes and bounds below:
Commencing at the Southeast corner of Section 5 T18N-R1W, Thence North 4650 feet, Thence West 2640 feet to the Southeast corner of this Claim and the Point of Beginning, Thence North 690 feet, Thence West 660 feet, Thence South 690 feet, Thence East 660 feet to the Point of Beginning.**

Depicted on the attached claim map.

THE SOUTHEAST CORNER OF THIS CLAIM IS 4650'± NORTH & 2640'± WEST OF THE SOUTHEAST CORNER OF SECTION 5, T18N-R1W.

Located, dated and posted on the ground this 18th day of March, 2016.

Drake Cement, LLC (Owner)

By: 
Jody A. Stone, RLS (Agent)

AMC 437789

"DC 330A"

PLACER MINING CLAIM NE1/4, LOT 3, SECTION 5

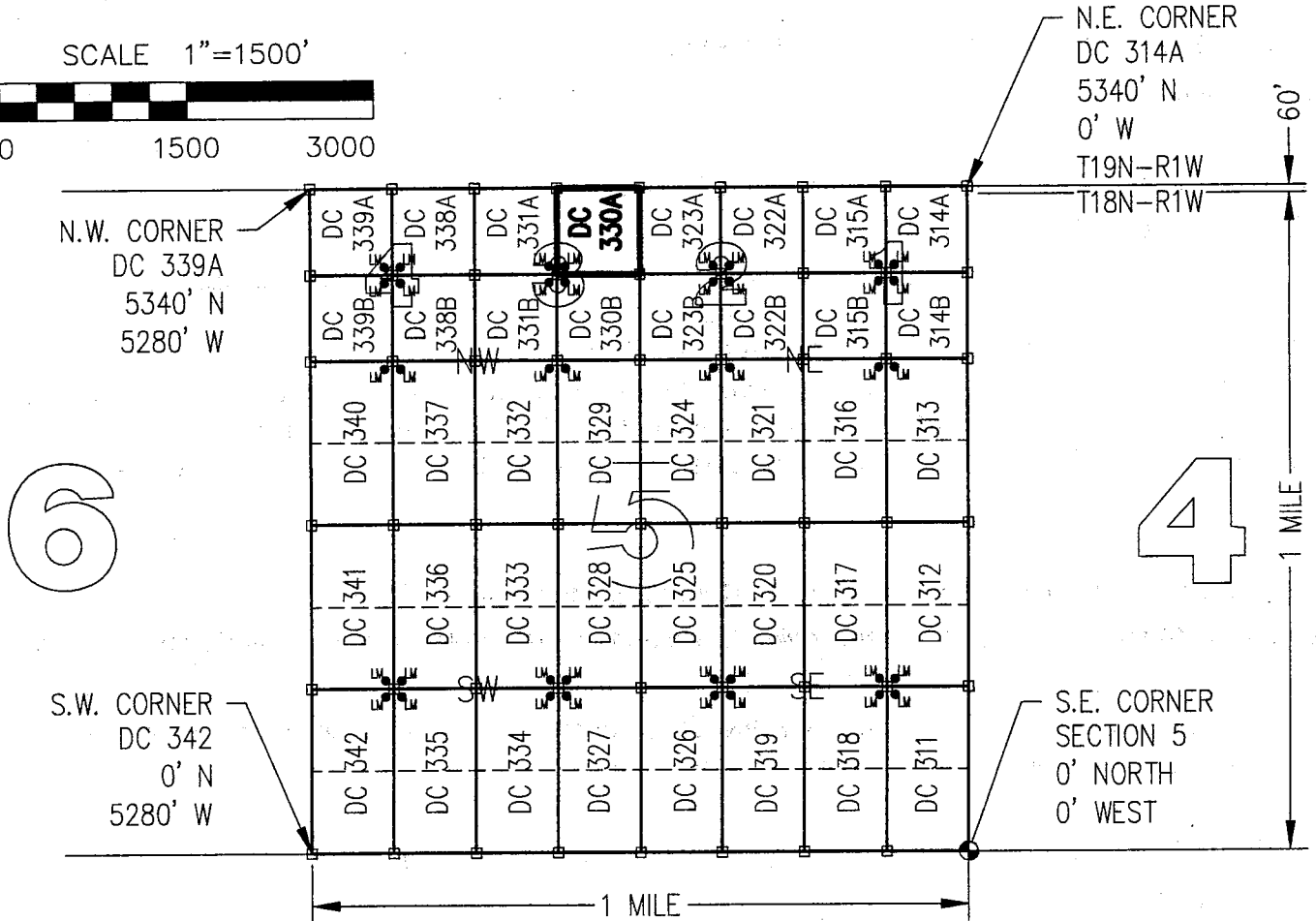
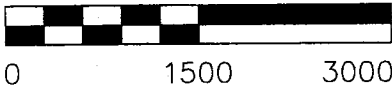
T18N-R1W, G&SRM, YAVAPAI COUNTY, AZ

ALL CLAIMS ARE 1320' IN LENGTH & 660' IN WIDTH
EXCEPT:

DC 314A, DC 314B, DC 315A, DC 315B, DC 322A, DC 322B, DC 323A, DC 323B, DC 330A, DC 330B,
DC 331A, DC 331B, DC 338A, DC 338B, DC 339A & DC 339B = 690' IN LENGTH & 660' IN WIDTH



SCALE 1"=1500'



6

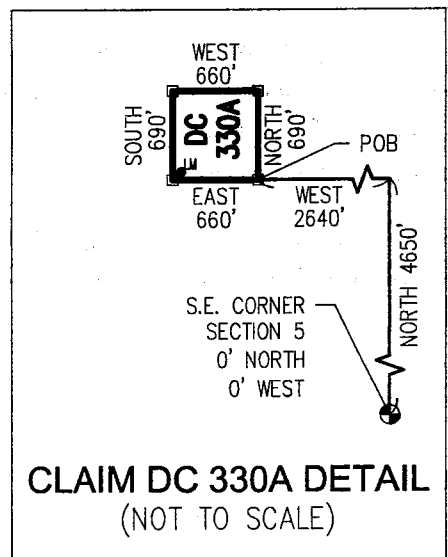
4

CLAIM ACREAGE = 10.45 ACRES

□ INDICATES CORNER OF PLACER CLAIM.
SET 2"x2"x5' WOODEN POST (TYPICAL).

LM • INDICATES LOCATION MONUMENT. SET 2"x2"x5' WOODEN
POST (INSIDE THE PLACER CLAIM) 4' by 4' FROM A
CORNER POST WITH A PLASTIC BOTTLE ATTACHED
CONTAINING THE LOCATION NOTICE (TYPICAL).

LOCATORS: DRAKE CEMENT, LLC
5745 N Scottsdale Rd, Suite B-110,
Scottsdale, AZ 85250



ANCL 37189

Return to:
Mr. Marc A. Marra, Esq.
Fennemore Craig, P.C.
2394 E Camelback Rd, Suite 600
Phoenix AZ 85016-3429




**LOCATION NOTICE FOR PLACER MINING CLAIM
STATE OF ARIZONA, COUNTY OF YAVAPAI**

NOTICE IS HEREBY GIVEN that the **DC 330B** Placer

Mining claim has been located by:

DRAKE CEMENT, LLC

whose current mailing address is: 5745 N Scottsdale Rd,
Suite B-110, Scottsdale, AZ 85250



This Placer mining claim consists of approximately **10.45** acres.

The general course of this claim is **North to South** and it is situated in the Puntenney Mining District, Yavapai County, Arizona. This claim is **690** feet in length and **660** feet in width. This claim is marked by five monuments, constructed of 2" x 2" wood posts extending 4' above the ground, one at each corner and one at the location monument for this claim.

The location monument on which this Location Notice is posted is situated within:

Section 5, Township 18 North, Range 1 West, Gila and Salt River Meridian, Yavapai County, Arizona.

The location monument is set inside the **Northwest** corner of this claim, approximately 4' **East** of the **West** line of the claim and 4' **South** of the **North** line of the claim.

This claim encompasses the following Quarter Section(s), Section(s), Township(s) and Range(s):

SE ¼, LOT 3,

Section 5, T18N-R1W, G&SRM, Yavapai County, Arizona, as described by metes and bounds below:

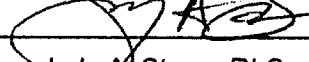
Commencing at the Southeast corner of Section 5 T18N-R1W, Thence North 3960 feet, Thence West 2640 feet to the Southeast corner of this Claim and the Point of Beginning, Thence North 690 feet, Thence West 660 feet, Thence South 690 feet, Thence East 660 feet to the Point of Beginning.

Depicted on the attached claim map.

THE SOUTHEAST CORNER OF THIS CLAIM IS 3960'± NORTH & 2640'± WEST OF THE SOUTHEAST CORNER OF SECTION 5, T18N-R1W.

Located, dated and posted on the ground this 18th day of March, 2016.

Drake Cement, LLC (Owner)

By: 
Jody A. Stone, RLS (Agent)

RECEIVED
CLIM AZ STATE OFFICE
2016 APR 26 P 1:43
YAVAPAI COUNTY, ARIZONA

AMC437790

"DC 330B"

PLACER MINING CLAIM

SE1/4, LOT 3, SECTION 5

T18N-R1W, G&SRM, YAVAPAI COUNTY, AZ

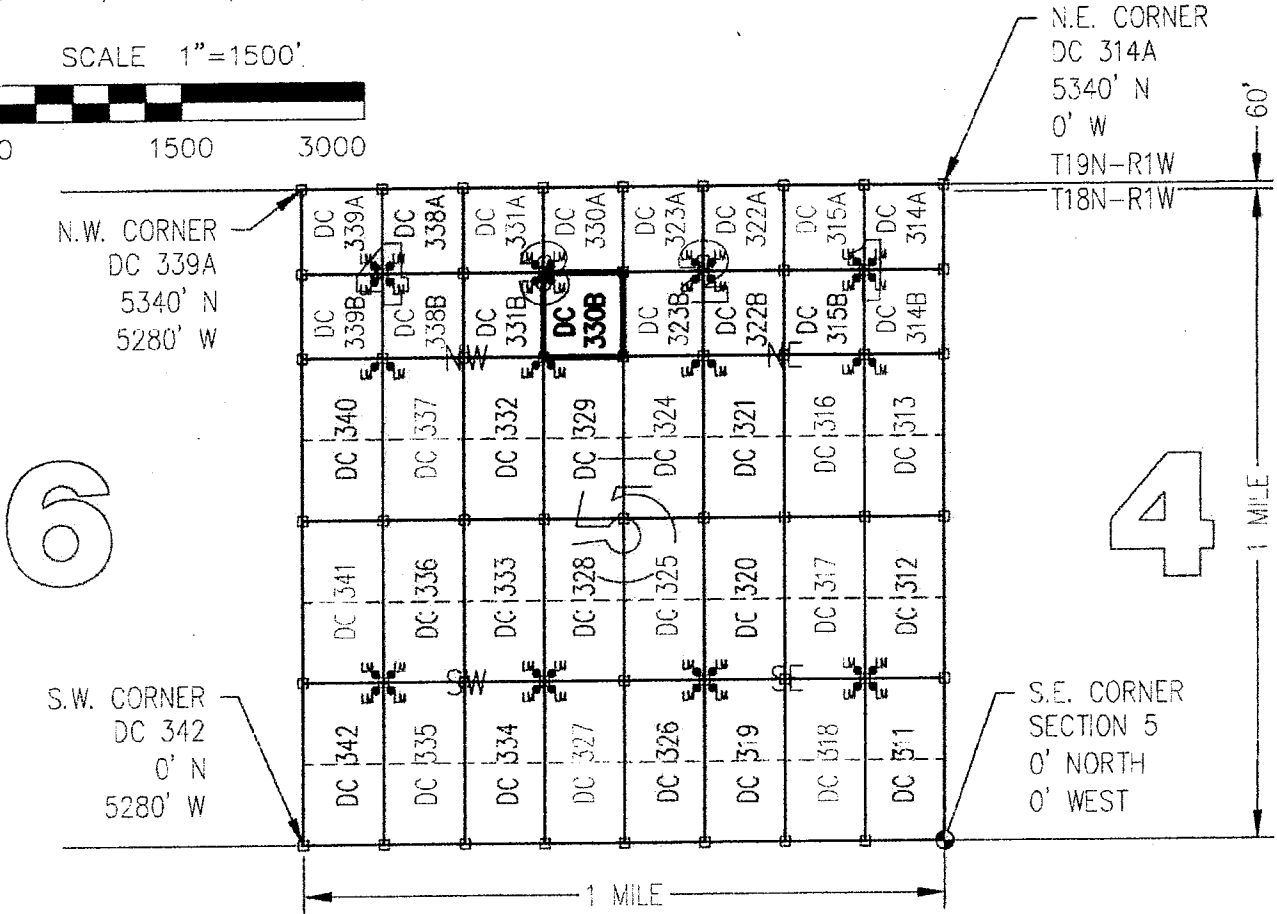
ALL CLAIMS ARE 1320' IN LENGTH & 660' IN WIDTH

EXCEPT:

DC 314A, DC 314B, DC 315A, DC 315B, DC 322A, DC 322B, DC 323A, DC 323B, DC 330A, DC 330B, DC 331A, DC 331B, DC 338A, DC 338B, DC 339A & DC 339B = 690' IN LENGTH & 660' IN WIDTH



SCALE 1"=1500'



6

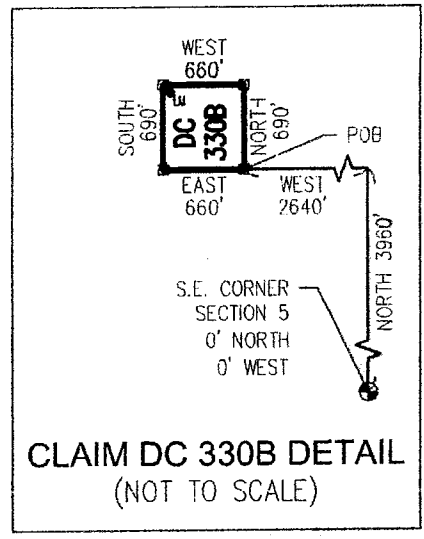
4

AHC 437790

CLAIM ACREAGE = 10.45 ACRES

- INDICATES CORNER OF PLACER CLAIM. SET 2"x2"x5' WOODEN POST (TYPICAL).
- LM • INDICATES LOCATION MONUMENT. SET 2"x2"x5' WOODEN POST (INSIDE THE PLACER CLAIM) 4' by 4' FROM A CORNER POST WITH A PLASTIC BOTTLE ATTACHED CONTAINING THE LOCATION NOTICE (TYPICAL).

LOCATORS: DRAKE CEMENT, LLC
5745 N Scottsdale Rd, Suite B-110,
Scottsdale, AZ 85250




CLAIM DC 330B DETAIL
(NOT TO SCALE)

Return to:
Mr. Marc A. Marra, Esq.
Fennemore Craig, P.C.
2394 E Camelback Rd, Suite 600
Phoenix AZ 85016-3429

**LOCATION NOTICE FOR PLACER MINING CLAIM
STATE OF ARIZONA, COUNTY OF YAVAPAI**

NOTICE IS HEREBY GIVEN that the **DC 330B** Placer Mining claim has been located by:
DRAKE CEMENT, LLC
whose current mailing address is: 5745 N Scottsdale Rd,
Suite B-110, Scottsdale, AZ 85250



This Placer mining claim consists of approximately **10.45** acres.

The general course of this claim is **North to South** and it is situated in the Puntenney Mining District, Yavapai County, Arizona. This claim is **690** feet in length and **660** feet in width. This claim is marked by five monuments, constructed of 2" x 2" wood posts extending 4' above the ground, one at each corner and one at the location monument for this claim.

The location monument on which this Location Notice is posted is situated within:

Section 5, Township 18 North, Range 1 West, Gila and Salt River Meridian, Yavapai County, Arizona.

The location monument is set inside the **Northwest** corner of this claim, approximately 4' **East** of the **West** line of the claim and 4' **South** of the **North** line of the claim.

This claim encompasses the following Quarter Section(s), Section(s), Township(s) and Range(s):

SE ¼, LOT 3,

Section 5, T18N-R1W, G&SRM, Yavapai County, Arizona, as described by metes and bounds below:


Commencing at the Southeast corner of Section 5 T18N-R1W, Thence North 3960 feet, Thence West 2640 feet to the Southeast corner of this Claim and the Point of Beginning, Thence North 690 feet, Thence West 660 feet, Thence South 690 feet, Thence East 660 feet to the Point of Beginning.

Depicted on the attached claim map.

THE SOUTHEAST CORNER OF THIS CLAIM IS 3960'± NORTH & 2640'± WEST OF THE SOUTHEAST CORNER OF SECTION 5, T18N-R1W.

Located, dated and posted on the ground this 18th day of March, 2016.

Drake Cement, LLC (Owner)

By: 
Jody A. Stone, RLS (Agent)

AHC437790

"DC 330B"

PLACER MINING CLAIM SE1/4, LOT 3, SECTION 5


T18N-R1W, G&SRM, YAVAPAI COUNTY, AZ

ALL CLAIMS ARE 1320' IN LENGTH & 660' IN WIDTH
EXCEPT:

DC 314A, DC 314B, DC 315A, DC 315B, DC 322A, DC 322B, DC 323A, DC 323B, DC 330A, DC 330B,
DC 331A, DC 331B, DC 338A, DC 338B, DC 339A & DC 339B = 690' IN LENGTH & 660' IN WIDTH

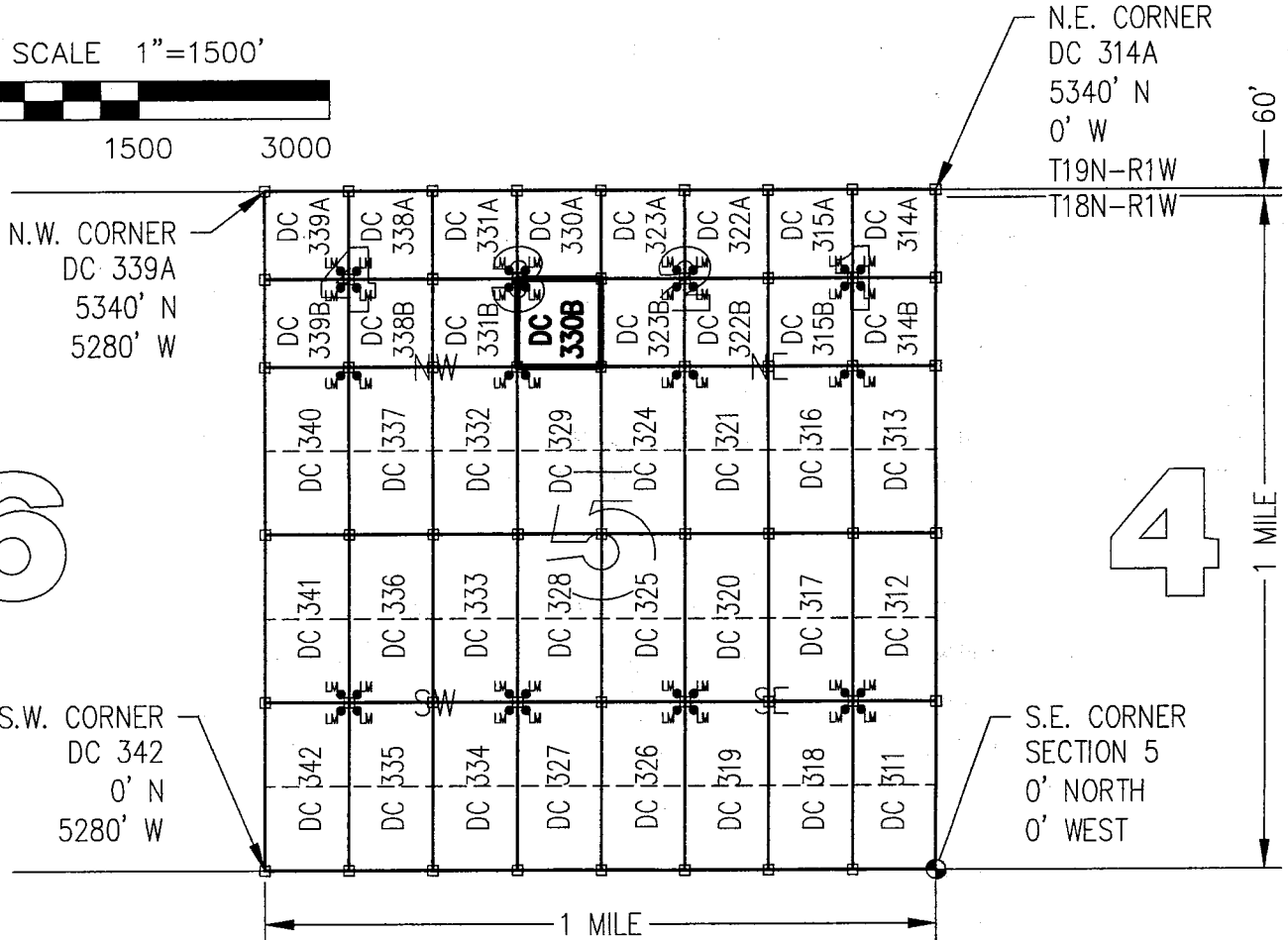


SCALE 1"=1500'



6

4

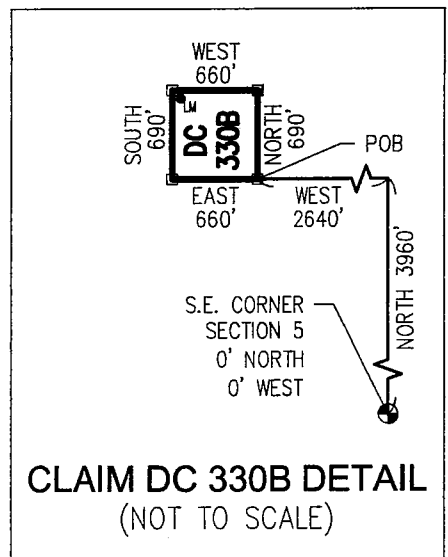


CLAIM ACREAGE = 10.45 ACRES

□ INDICATES CORNER OF PLACER CLAIM.
SET 2"x2"x5' WOODEN POST (TYPICAL).

LM • INDICATES LOCATION MONUMENT. SET 2"x2"x5' WOODEN
POST (INSIDE THE PLACER CLAIM) 4' by 4' FROM A
CORNER POST WITH A PLASTIC BOTTLE ATTACHED
CONTAINING THE LOCATION NOTICE (TYPICAL).

LOCATORS: DRAKE CEMENT, LLC
5745 N Scottsdale Rd, Suite B-110,
Scottsdale, AZ 85250



ARC 437790

Return to:
Mr. Marc A. Marra, Esq.
Fennemore Craig, P.C.
2394 E Camelback Rd, Suite 600
Phoenix AZ 85016-3429




**LOCATION NOTICE FOR PLACER MINING CLAIM
STATE OF ARIZONA, COUNTY OF YAVAPAI**

NOTICE IS HEREBY GIVEN that the **DC 331A** Placer

Mining claim has been located by:

DRAKE CEMENT, LLC

whose current mailing address is: 5745 N Scottsdale Rd,
Suite B-110, Scottsdale, AZ 85250



RECEIVED
BLM AZ STATE OFFICE

This Placer mining claim consists of approximately **10.45** acres.

The general course of this claim is **North to South** and it is situated in the Puntenney Mining District, Yavapai County, Arizona. This claim is **690** feet in length and **660** feet in width. This claim is marked by five monuments, constructed of 2" x 2" wood posts extending 4' above the ground, one at each corner and one at the location monument for this claim.

The location monument on which this Location Notice is posted is situated within:

Section 5, Township 18 North, Range 1 West, Gila and Salt River Meridian, Yavapai County, Arizona.

The location monument is set inside the **Southeast** corner of this claim, approximately 4' **West** of the **East** line of the claim and 4' **North** of the **South** line of the claim.

This claim encompasses the following Quarter Section(s), Section(s), Township(s) and Range(s):

NW ¼, LOT 3,

Section 5, T18N-R1W, G&SRM, Yavapai County, Arizona, as described by metes and bounds below:

Commencing at the Southeast corner of Section 5 T18N-R1W, Thence North 4650 feet, Thence West 3300 feet to the Southeast corner of this Claim and the Point of Beginning, Thence North 690 feet, Thence West 660 feet, Thence South 690 feet, Thence East 660 feet to the Point of Beginning.

Depicted on the attached claim map.

THE SOUTHEAST CORNER OF THIS CLAIM IS 4650'± NORTH & 3300'± WEST OF THE SOUTHEAST CORNER OF SECTION 5, T18N-R1W.

Located, dated and posted on the ground this 18th day of March, 2016.

Drake Cement, LLC (Owner)

By: 
Jody A. Stone, RLS (Agent)

RECEIVED
BLM AZ STATE OFFICE
2016 APR 26 P 1:43
PHOENIX, ARIZONA

AMC437791

"DC 331A"

PLACER MINING CLAIM

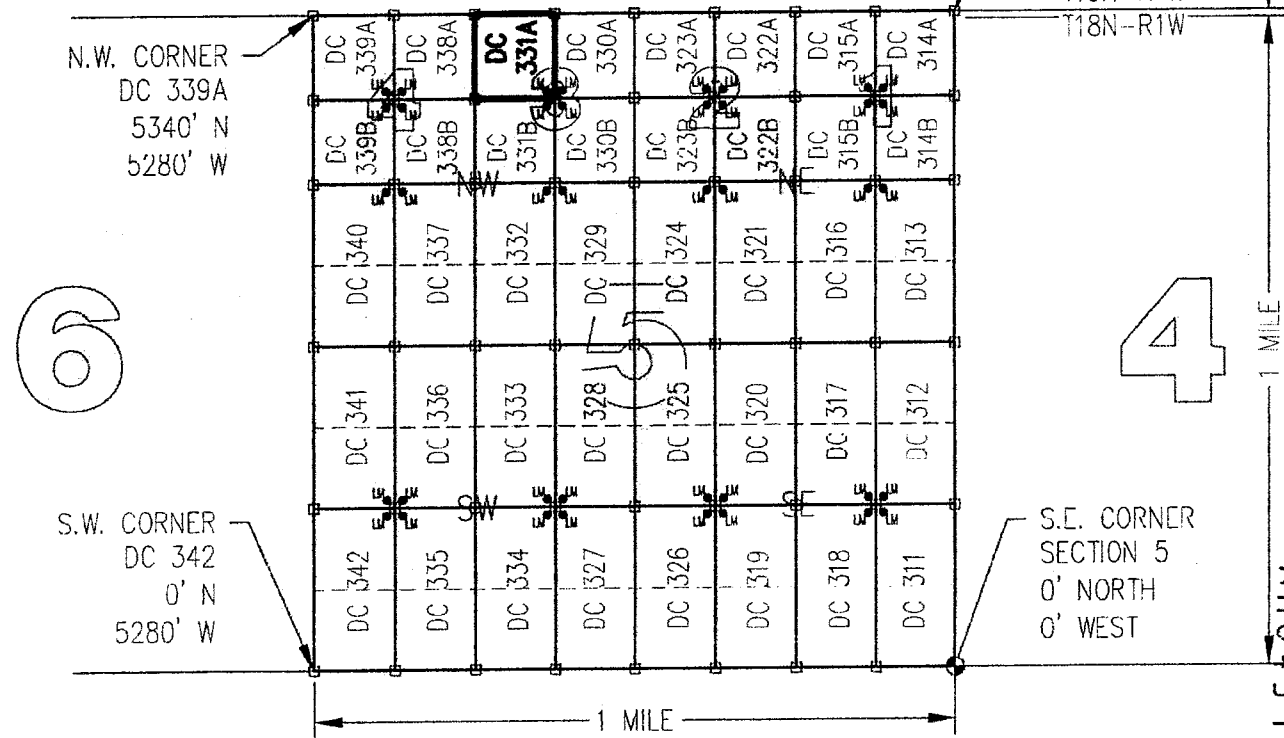
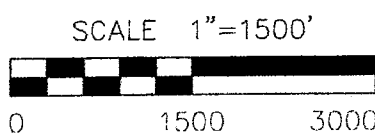
NW1/4, LOT 3, SECTION 5

T18N-R1W, G&SRM, YAVAPAI COUNTY, AZ

ALL CLAIMS ARE 1320' IN LENGTH & 660' IN WIDTH

EXCEPT:

DC 314A, DC 314B, DC 315A, DC 315B, DC 322A, DC 322B, DC 323A, DC 323B, DC 330A, DC 330B, DC 331A, DC 331B, DC 338A, DC 338B, DC 339A & DC 339B = 690' IN LENGTH & 660' IN WIDTH



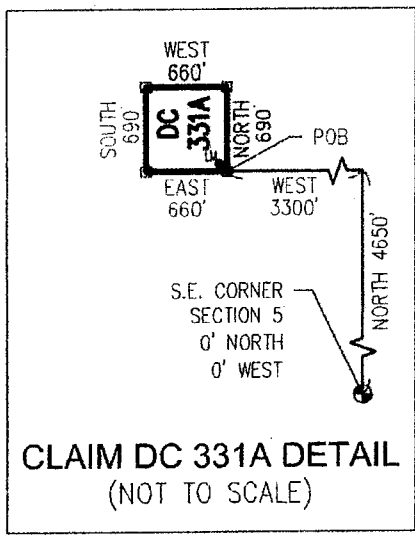
6

4

CLAIM ACREAGE = 10.45 ACRES

- INDICATES CORNER OF PLACER CLAIM. SET 2"x2"x5' WOODEN POST (TYPICAL).
- LM • INDICATES LOCATION MONUMENT. SET 2"x2"x5' WOODEN POST (INSIDE THE PLACER CLAIM) 4' by 4' FROM A CORNER POST WITH A PLASTIC BOTTLE ATTACHED CONTAINING THE LOCATION NOTICE (TYPICAL).

LOCATORS: DRAKE CEMENT, LLC
 5745 N Scottsdale Rd, Suite B-110,
 Scottsdale, AZ 85250




1611191

Return to:
Mr. Marc A. Marra, Esq.
Fennemore Craig, P.C.
2394 E Camelback Rd, Suite 600
Phoenix AZ 85016-3429

**LOCATION NOTICE FOR PLACER MINING CLAIM
STATE OF ARIZONA, COUNTY OF YAVAPAI**

NOTICE IS HEREBY GIVEN that the **DC 331A** Placer Mining claim has been located by:
DRAKE CEMENT, LLC
whose current mailing address is: 5745 N Scottsdale Rd,
Suite B-110, Scottsdale, AZ 85250



This Placer mining claim consists of approximately **10.45** acres.

The general course of this claim is **North to South** and it is situated in the Puntenney Mining District, Yavapai County, Arizona. This claim is **690** feet in length and **660** feet in width. This claim is marked by five monuments, constructed of 2" x 2" wood posts extending 4' above the ground, one at each corner and one at the location monument for this claim.

The location monument on which this Location Notice is posted is situated within:

Section 5, Township 18 North, Range 1 West, Gila and Salt River Meridian, Yavapai County, Arizona.

The location monument is set inside the **Southeast** corner of this claim, approximately 4' **West** of the **East** line of the claim and 4' **North** of the **South** line of the claim.

This claim encompasses the following Quarter Section(s), Section(s), Township(s) and Range(s):

NW ¼, LOT 3,

**Section 5, T18N-R1W, G&SRM, Yavapai County, Arizona, as described by metes and bounds below:
Commencing at the Southeast corner of Section 5 T18N-R1W, Thence North 4650 feet, Thence West 3300 feet to the Southeast corner of this Claim and the Point of Beginning, Thence North 690 feet, Thence West 660 feet, Thence South 690 feet, Thence East 660 feet to the Point of Beginning.**

Depicted on the attached claim map.

THE SOUTHEAST CORNER OF THIS CLAIM IS 4650'± NORTH & 3300'± WEST OF THE SOUTHEAST CORNER OF SECTION 5, T18N-R1W.

Located, dated and posted on the ground this 18th day of March, 2016.

Drake Cement, LLC (Owner)

By: 
Jody A. Stone, RLS (Agent)


ANC437791

"DC 331A"

PLACER MINING CLAIM NW1/4, LOT 3, SECTION 5

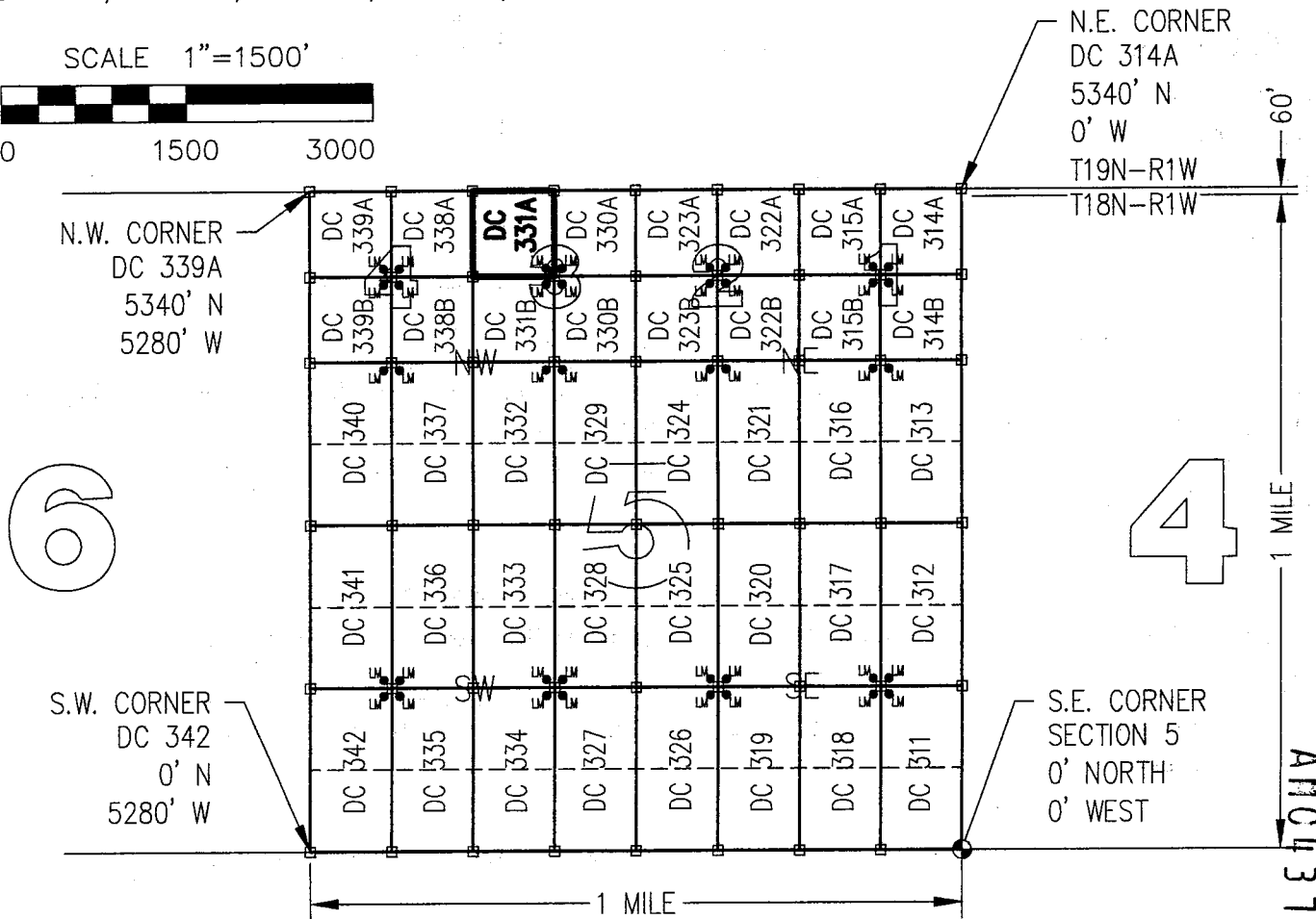
T18N-R1W, G&SRM, YAVAPAI COUNTY, AZ

ALL CLAIMS ARE 1320' IN LENGTH & 660' IN WIDTH
EXCEPT:



DC 314A, DC 314B, DC 315A, DC 315B, DC 322A, DC 322B, DC 323A, DC 323B, DC 330A, DC 330B,
DC 331A, DC 331B, DC 338A, DC 338B, DC 339A & DC 339B = 690' IN LENGTH & 660' IN WIDTH

SCALE 1"=1500'



6

4

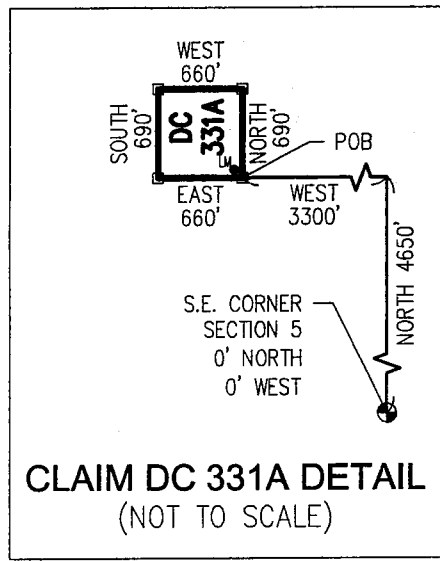
1 MILE
166137711

CLAIM ACREAGE = 10.45 ACRES

□ INDICATES CORNER OF PLACER CLAIM.
SET 2"x2"x5' WOODEN POST (TYPICAL).

LM • INDICATES LOCATION MONUMENT. SET 2"x2"x5' WOODEN
POST (INSIDE THE PLACER CLAIM) 4' by 4' FROM A
CORNER POST WITH A PLASTIC BOTTLE ATTACHED
CONTAINING THE LOCATION NOTICE (TYPICAL).

LOCATORS: DRAKE CEMENT, LLC
5745 N Scottsdale Rd, Suite B-110,
Scottsdale, AZ 85250



Return to:
Mr. Marc A. Marra, Esq.
Fennemore Craig, P.C.
2394 E Camelback Rd, Suite 600
Phoenix AZ 85016-3429




**LOCATION NOTICE FOR PLACER MINING CLAIM
STATE OF ARIZONA, COUNTY OF YAVAPAI**

NOTICE IS HEREBY GIVEN that the **DC 331B** Placer

Mining claim has been located by:

DRAKE CEMENT, LLC

whose current mailing address is: 5745 N Scottsdale Rd,
Suite B-110, Scottsdale, AZ 85250



This Placer mining claim consists of approximately **10.45** acres.

The general course of this claim is **North to South** and it is situated in the Puntenney Mining District, Yavapai County, Arizona. This claim is **690** feet in length and **660** feet in width. This claim is marked by five monuments, constructed of 2" x 2" wood posts extending 4' above the ground, one at each corner and one at the location monument for this claim.

The location monument on which this Location Notice is posted is situated within:

Section 5, Township 18 North, Range 1 West, Gila and Salt River Meridian, Yavapai County, Arizona.

The location monument is set inside the **Northeast** corner of this claim, approximately 4' **West** of the **East** line of the claim and 4' **South** of the **North** line of the claim.

This claim encompasses the following Quarter Section(s), Section(s), Township(s) and Range(s):

SW ¼, LOT 3,

Section 5, T18N-R1W, G&SRM, Yavapai County, Arizona, as described by metes and bounds below:


Commencing at the Southeast corner of Section 5 T18N-R1W, Thence North 3960 feet, Thence West 3300 feet to the Southeast corner of this Claim and the Point of Beginning, Thence North 690 feet, Thence West 660 feet, Thence South 690 feet, Thence East 660 feet to the Point of Beginning.

Depicted on the attached claim map.

THE SOUTHEAST CORNER OF THIS CLAIM IS 3960'± NORTH & 3300'± WEST OF THE SOUTHEAST CORNER OF SECTION 5, T18N-R1W.

Located, dated and posted on the ground this 18th day of March, 2016.

Drake Cement, LLC (Owner)

By: 
Jody A. Stone, RLS (Agent)

RECEIVED
JUN 17 STATE OFFICE
2016 APR 26 P 1:43
PHOENIX, ARIZONA

AMC 437792


"DC 331B"

PLACER MINING CLAIM SW1/4, LOT 3, SECTION 5

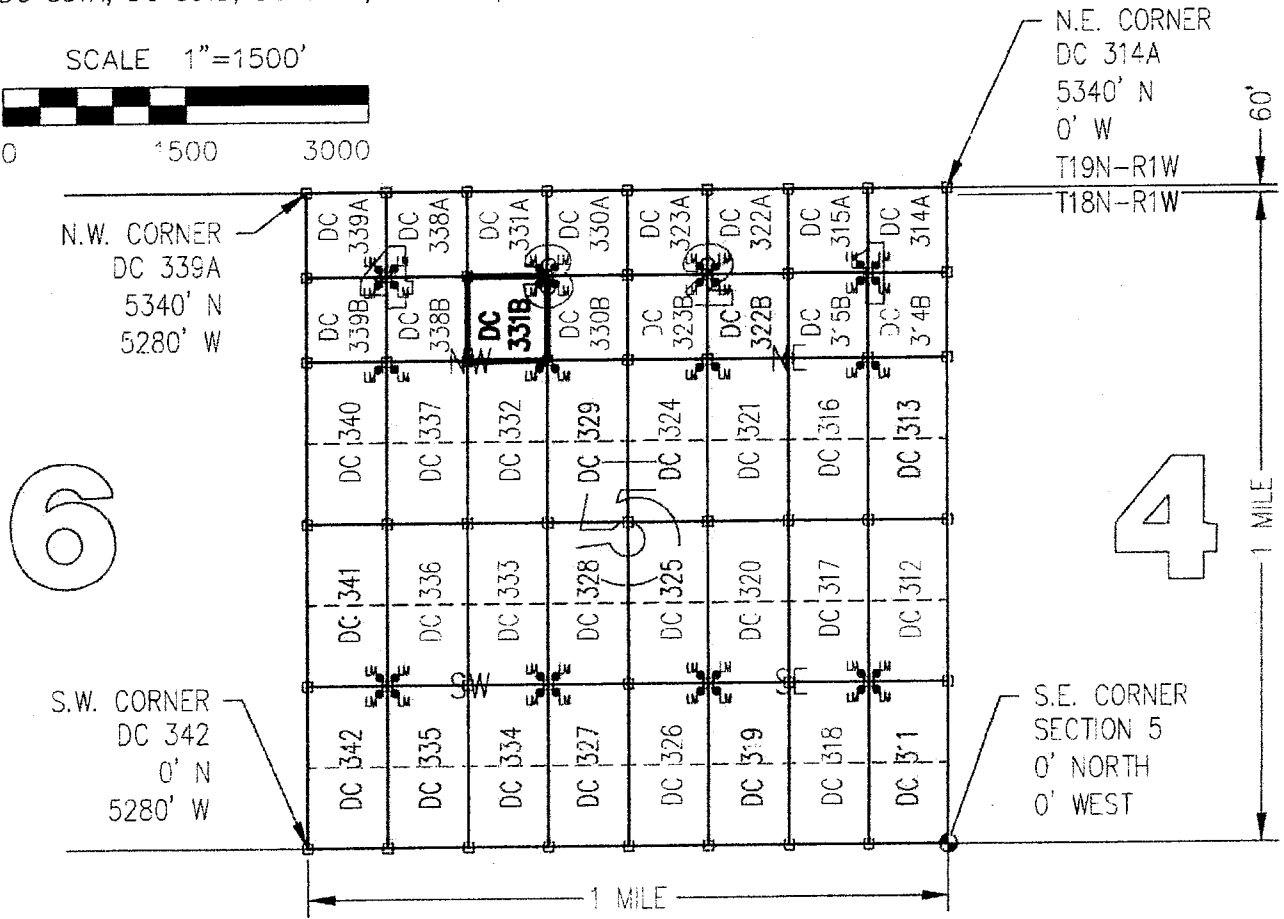

T18N-R1W, G&SRM, YAVAPAI COUNTY, AZ

ALL CLAIMS ARE 1320' IN LENGTH & 660' IN WIDTH
EXCEPT:

DC 314A, DC 314B, DC 315A, DC 315B, DC 322A, DC 322B, DC 323A, DC 323B, DC 330A, DC 330B,
DC 331A, DC 331B, DC 338A, DC 338B, DC 339A & DC 339B = 690' IN LENGTH & 660' IN WIDTH



SCALE 1"=1500'

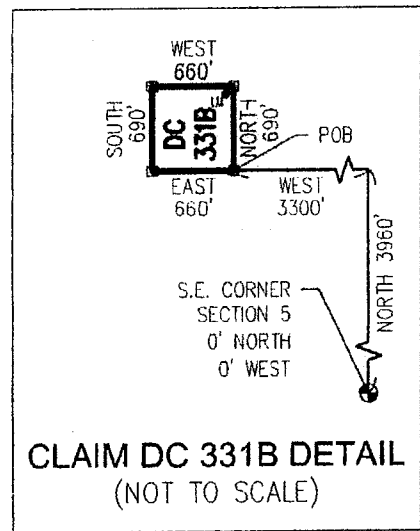


CLAIM ACREAGE = 10.45 ACRES

□ INDICATES CORNER OF PLACER CLAIM.
SET 2"x2"x5' WOODEN POST (TYPICAL).

LM • INDICATES LOCATION MONUMENT. SET 2"x2"x5' WOODEN
POST (INSIDE THE PLACER CLAIM) 4' by 4' FROM A
CORNER POST WITH A PLASTIC BOTTLE ATTACHED
CONTAINING THE LOCATION NOTICE (TYPICAL).

LOCATORS: DRAKE CEMENT, LLC
5/45 N Scottsdale Rd, Suite B 110,
Scottsdale, AZ 85250




CLAIM DC 331B DETAIL
(NOT TO SCALE)

ANCL 7792

Return to:
Mr. Marc A. Marra, Esq.
Fennemore Craig, P.C.
2394 E Camelback Rd, Suite 600
Phoenix AZ 85016-3429

**LOCATION NOTICE FOR PLACER MINING CLAIM
STATE OF ARIZONA, COUNTY OF YAVAPAI**

NOTICE IS HEREBY GIVEN that the **DC 331B** Placer Mining claim has been located by:
DRAKE CEMENT, LLC
whose current mailing address is: 5745 N Scottsdale Rd,
Suite B-110, Scottsdale, AZ 85250



This Placer mining claim consists of approximately **10.45** acres.

The general course of this claim is **North to South** and it is situated in the Puntenney Mining District, Yavapai County, Arizona. This claim is **690** feet in length and **660** feet in width. This claim is marked by five monuments, constructed of 2" x 2" wood posts extending 4' above the ground, one at each corner and one at the location monument for this claim.

The location monument on which this Location Notice is posted is situated within:

Section 5, Township 18 North, Range 1 West, Gila and Salt River Meridian, Yavapai County, Arizona.

The location monument is set inside the **Northeast** corner of this claim, approximately 4' **West** of the **East** line of the claim and 4' **South** of the **North** line of the claim.

This claim encompasses the following Quarter Section(s), Section(s), Township(s) and Range(s):

SW ¼, LOT 3,

**Section 5, T18N-R1W, G&SRM, Yavapai County, Arizona, as described by metes and bounds below:
Commencing at the Southeast corner of Section 5 T18N-R1W, Thence North 3960 feet, Thence West 3300 feet to the Southeast corner of this Claim and the Point of Beginning, Thence North 690 feet, Thence West 660 feet, Thence South 690 feet, Thence East 660 feet to the Point of Beginning.**

Depicted on the attached claim map.

THE SOUTHEAST CORNER OF THIS CLAIM IS 3960'± NORTH & 3300'± WEST OF THE SOUTHEAST CORNER OF SECTION 5, T18N-R1W.

Located, dated and posted on the ground this 18th day of March, 2016.

Drake Cement, LLC (Owner)

By: 
Jody A. Stone, RLS (Agent)

AMC437792

"DC 331B"

PLACER MINING CLAIM SW1/4, LOT 3, SECTION 5

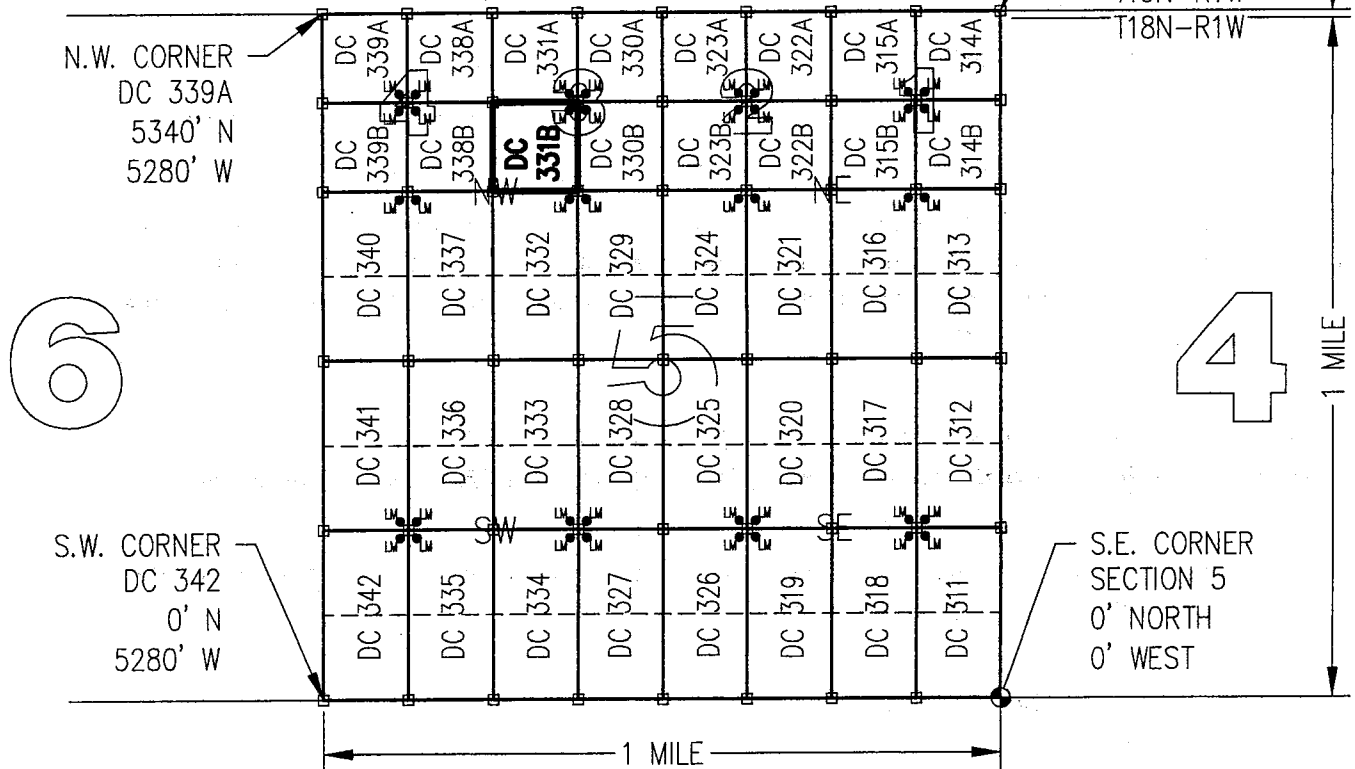
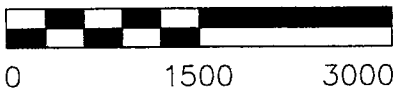
T18N-R1W, G&SRM, YAVAPAI COUNTY, AZ

ALL CLAIMS ARE 1320' IN LENGTH & 660' IN WIDTH
EXCEPT:



DC 314A, DC 314B, DC 315A, DC 315B, DC 322A, DC 322B, DC 323A, DC 323B, DC 330A, DC 330B,
DC 331A, DC 331B, DC 338A, DC 338B, DC 339A & DC 339B = 690' IN LENGTH & 660' IN WIDTH

SCALE 1"=1500'



6

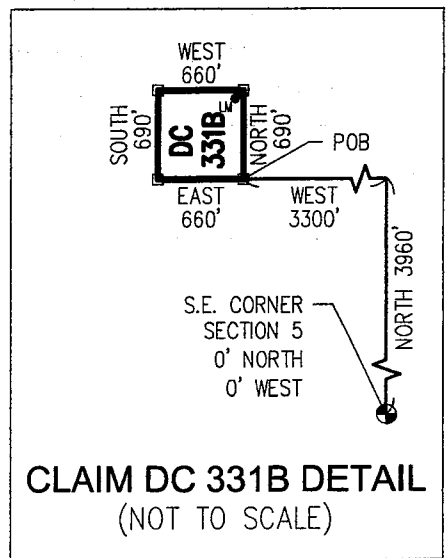
4

CLAIM ACREAGE = 10.45 ACRES

□ INDICATES CORNER OF PLACER CLAIM.
SET 2"x2"x5' WOODEN POST (TYPICAL).

LM • INDICATES LOCATION MONUMENT. SET 2"x2"x5' WOODEN
POST (INSIDE THE PLACER CLAIM) 4' by 4' FROM A
CORNER POST WITH A PLASTIC BOTTLE ATTACHED
CONTAINING THE LOCATION NOTICE (TYPICAL).

LOCATORS: DRAKE CEMENT, LLC
5745 N Scottsdale Rd, Suite B-110,
Scottsdale, AZ 85250




ANCL 37792

Return to:
Mr. Marc A. Marra, Esq.
Fennemore Craig, P.C.
2394 E Camelback Rd, Suite 600
Phoenix AZ 85016-3429



**LOCATION NOTICE FOR PLACER MINING CLAIM
STATE OF ARIZONA, COUNTY OF YAVAPAI**

NOTICE IS HEREBY GIVEN that the **DC 332 Placer**
Mining claim has been located by:
DRAKE CEMENT, LLC
whose current mailing address is: 5745 N Scottsdale Rd,
Suite B-110, Scottsdale, AZ 85250



RECEIVED
BLM AZ STATE OFFICE

This Placer mining claim consists of approximately **20** acres.

The general course of this claim is **North to South** and it is situated in the Puntteney Mining District, Yavapai County, Arizona. This claim is **1320** feet in length and **660** feet in width. This claim is marked by five monuments, constructed of 2" x 2" wood posts extending 4' above the ground, one at each corner and one at the location monument for this claim.

The location monument on which this Location Notice is posted is situated within:

Section 5, Township 18 North, Range 1 West, Gila and Salt River Meridian, Yavapai County, Arizona.

The location monument is set inside the **Northeast** corner of this claim, approximately 4' **West** of the **East** line of the claim and 4' **South** of the **North** line of the claim.

This claim encompasses the following Quarter Section(s), Section(s), Township(s) and Range(s):

**NW ¼, SE ¼, NW ¼ &
SW ¼, SE ¼, NW ¼,
Section 5, T18N-R1W, G&SRM, Yavapai County, Arizona.**

Depicted on the attached claim map.

THE SOUTHEAST CORNER OF THIS CLAIM IS 2640'± NORTH & 3300'± WEST OF THE SOUTHEAST CORNER OF SECTION 5, T18N-R1W.

Located, dated and posted on the ground this 18th day of March, 2016.

Drake Cement, LLC (Owner)

By: 
Jody A. Stone, RLS (Agent)

RECEIVED
BLM AZ STATE OFFICE
2016 APR 26 P 1:43
PHOENIX, ARIZONA

ANCI 37193

"DC 332"

PLACER MINING CLAIM
NW1/4, SE1/4, NW1/4

&

SW1/4, SE1/4, NW1/4 OF SECTION 5

T18N-R1W, G&SRM, YAVAPAI COUNTY, AZ

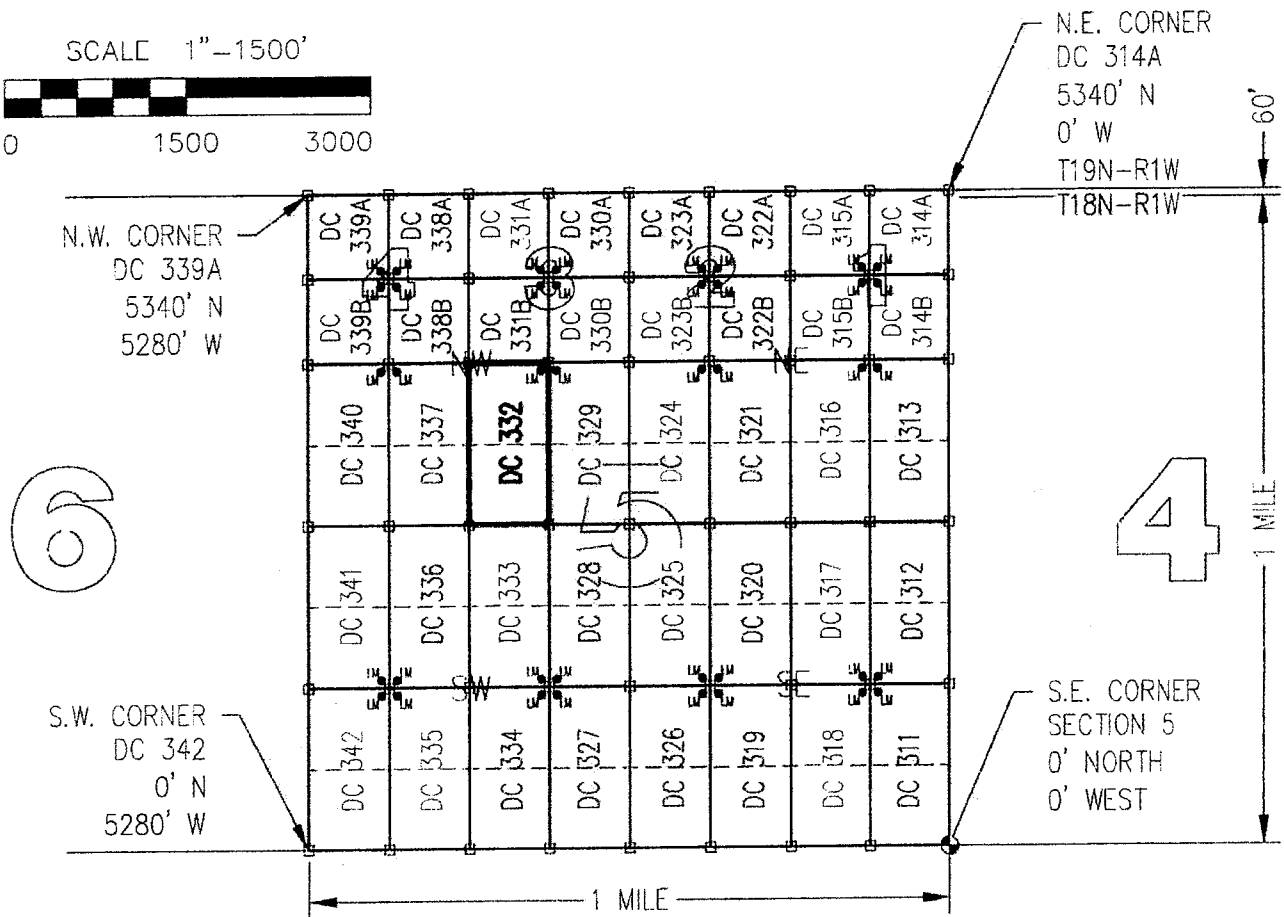

ALL CLAIMS ARE 1320' IN LENGTH & 660' IN WIDTH

EXCEPT:

DC 314A, DC 314B, DC 315A, DC 315B, DC 322A, DC 322B, DC 323A, DC 323B, DC 330A, DC 330B,
DC 331A, DC 331B, DC 338A, DC 338B, DC 339A & DC 339B = 690' IN LENGTH & 660' IN WIDTH



SCALE 1"=1500'



6

4

ANCHU37793

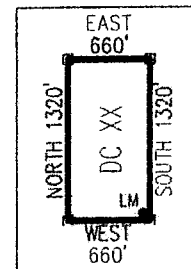
CLAIM ACREAGE = 20 +/- ACRES

□ INDICATES CORNER OF PLACER CLAIM.
SET 2"x2"x5' WOODEN POST (TYPICAL).

LM • INDICATES LOCATION MONUMENT. SET 2"x2"x5' WOODEN
POST (INSIDE THE PLACER CLAIM) 4' by 4' FROM A
CORNER POST WITH A PLASTIC BOTTLE ATTACHED
CONTAINING THE LOCATION NOTICE (TYPICAL).

LOCATORS: DRAKE CEMENT, LLC
5745 N Scottsdale Rd, Suite B 110,
Scottsdale, AZ 85250

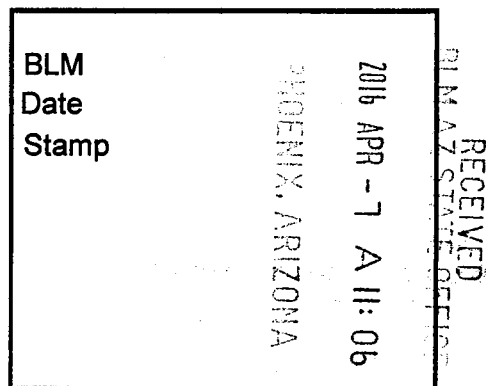
TYPICAL CLAIM DETAIL
(NOT TO SCALE)



Return to:
Mr. Marc A. Marra, Esq.
Fennemore Craig, P.C.
2394 E Camelback Rd, Suite 600
Phoenix AZ 85016-3429

**LOCATION NOTICE FOR PLACER MINING CLAIM
STATE OF ARIZONA, COUNTY OF YAVAPAI**

NOTICE IS HEREBY GIVEN that the **DC 332** Placer Mining claim has been located by:
DRAKE CEMENT, LLC
whose current mailing address is: 5745 N Scottsdale Rd,
Suite B-110, Scottsdale, AZ 85250



This Placer mining claim consists of approximately **20** acres.

The general course of this claim is **North to South** and it is situated in the Puntenney Mining District, Yavapai County, Arizona. This claim is **1320** feet in length and **660** feet in width. This claim is marked by five monuments, constructed of 2" x 2" wood posts extending 4' above the ground, one at each corner and one at the location monument for this claim.

The location monument on which this Location Notice is posted is situated within:

Section 5, Township 18 North, Range 1 West, Gila and Salt River Meridian, Yavapai County, Arizona.

The location monument is set inside the **Northeast** corner of this claim, approximately 4' **West** of the **East** line of the claim and 4' **South** of the **North** line of the claim.

This claim encompasses the following Quarter Section(s), Section(s), Township(s) and Range(s):

NW ¼, SE ¼, NW ¼ &

SW ¼, SE ¼, NW ¼,


Section 5, T18N-R1W, G&SRM, Yavapai County, Arizona.

Depicted on the attached claim map.

THE SOUTHEAST CORNER OF THIS CLAIM IS 2640'± NORTH & 3300'± WEST OF THE SOUTHEAST CORNER OF SECTION 5, T18N-R1W.

Located, dated and posted on the ground this 18th day of March, 2016.

Drake Cement, LLC (Owner)

By: 
Jody A. Stone, RLS (Agent)

AMC437793

"DC 332"

PLACER MINING CLAIM NW1/4, SE1/4, NW1/4 &

SW1/4, SE1/4, NW1/4 OF SECTION 5

T18N-R1W, G&SRM, YAVAPAI COUNTY, AZ

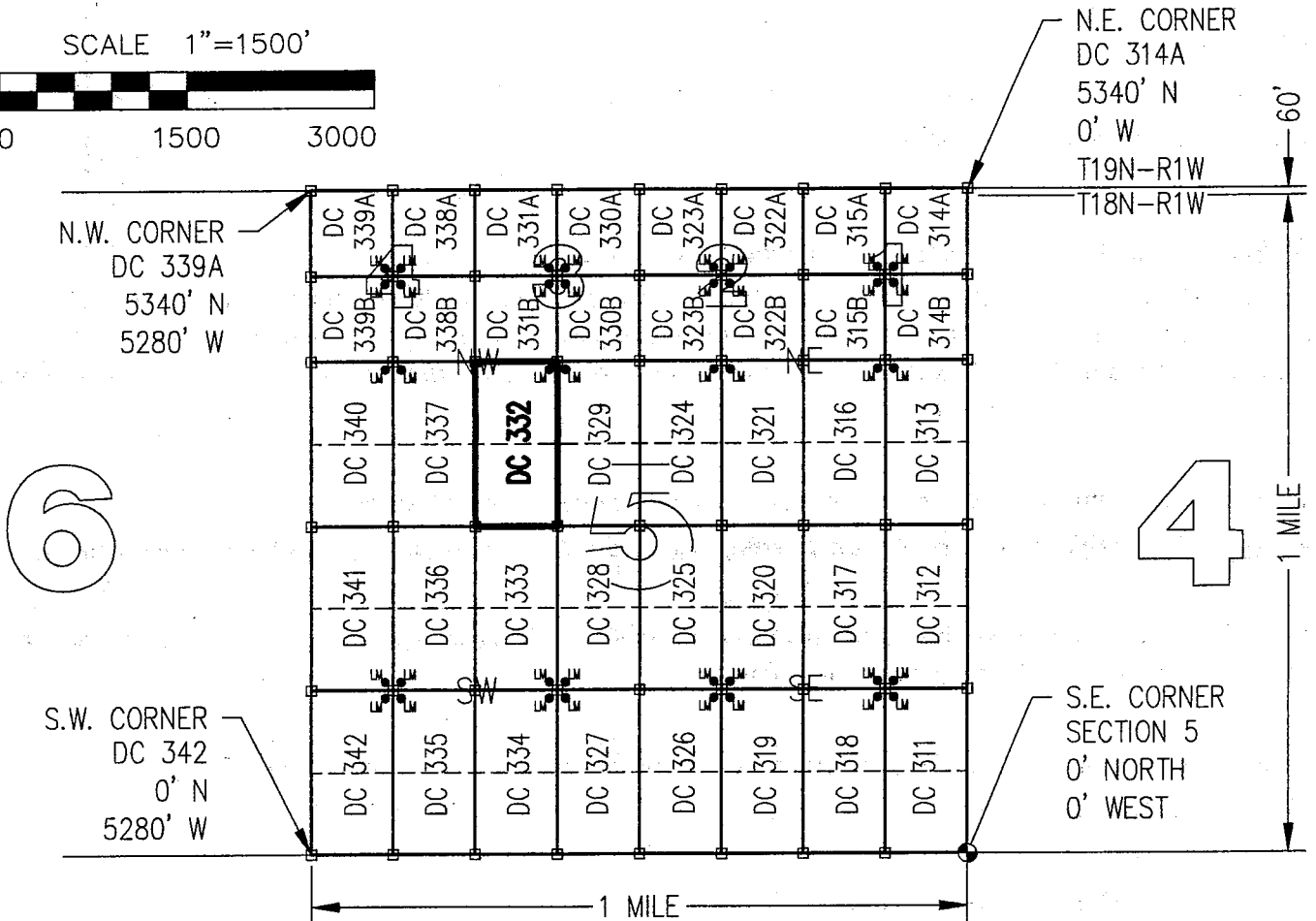

ALL CLAIMS ARE 1320' IN LENGTH & 660' IN WIDTH

EXCEPT:

DC 314A, DC 314B, DC 315A, DC 315B, DC 322A, DC 322B, DC 323A, DC 323B, DC 330A, DC 330B,
DC 331A, DC 331B, DC 338A, DC 338B, DC 339A & DC 339B = 690' IN LENGTH & 660' IN WIDTH



SCALE 1"=1500'



6

4

CLAIM ACREAGE = 20 +/- ACRES

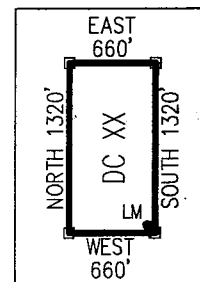
□ INDICATES CORNER OF PLACER CLAIM.
SET 2"x2"x5' WOODEN POST (TYPICAL).

LM • INDICATES LOCATION MONUMENT. SET 2"x2"x5' WOODEN
POST (INSIDE THE PLACER CLAIM) 4' by 4' FROM A
CORNER POST WITH A PLASTIC BOTTLE ATTACHED
CONTAINING THE LOCATION NOTICE (TYPICAL).

LOCATORS: DRAKE CEMENT, LLC
5745 N Scottsdale Rd, Suite B-110,
Scottsdale, AZ 85250

TYPICAL CLAIM DETAIL

(NOT TO SCALE)




ARCU 37793
5687094

Return to:
Mr. Marc A. Marra, Esq.
Fennemore Craig, P.C.
2394 E Camelback Rd, Suite 600
Phoenix AZ 85016-3429



**LOCATION NOTICE FOR PLACER MINING CLAIM
STATE OF ARIZONA, COUNTY OF YAVAPAI**

NOTICE IS HEREBY GIVEN that the **DC 333 Placer**
Mining claim has been located by:
DRAKE CEMENT, LLC
whose current mailing address is: 5745 N Scottsdale Rd,
Suite B-110, Scottsdale, AZ 85250



RECEIVED
BLM AZ STATE OFFICE

This Placer mining claim consists of approximately **20** acres.

The general course of this claim is **North to South** and it is situated in the Puntenney Mining District, Yavapai County, Arizona. This claim is **1320** feet in length and **660** feet in width. This claim is marked by five monuments, constructed of 2" x 2" wood posts extending 4' above the ground, one at each corner and one at the location monument for this claim.

The location monument on which this Location Notice is posted is situated within:

Section 5, Township 18 North, Range 1 West, Gila and Salt River Meridian, Yavapai County, Arizona.

The location monument is set inside the **Southeast** corner of this claim, approximately 4' **West** of the **East** line of the claim and 4' **North** of the **South** line of the claim.

This claim encompasses the following Quarter Section(s), Section(s), Township(s) and Range(s):

NW ¼, NE ¼, SW ¼ &

SW ¼, NE ¼, SW ¼,


Section 5, T18N-R1W, G&SRM, Yavapai County, Arizona.

Depicted on the attached claim map.

THE SOUTHEAST CORNER OF THIS CLAIM IS 1320'± NORTH & 3300'± WEST OF THE SOUTHEAST CORNER OF SECTION 5, T18N-R1W.

Located, dated and posted on the ground this 18th day of March, 2016.

Drake Cement, LLC (Owner)

By: 
Jody A. Stone, RLS (Agent)

RECEIVED
BLM AZ STATE OFFICE
2016 APR 26 P 1:42
YAVAPAI, ARIZONA

AHC437794

"DC 333"

PLACER MINING CLAIM

NW1/4, NE1/4, SW1/4

&

SW1/4, NE1/4, SW1/4 OF SECTION 5

T18N-R1W, G&SRM, YAVAPAI COUNTY, AZ

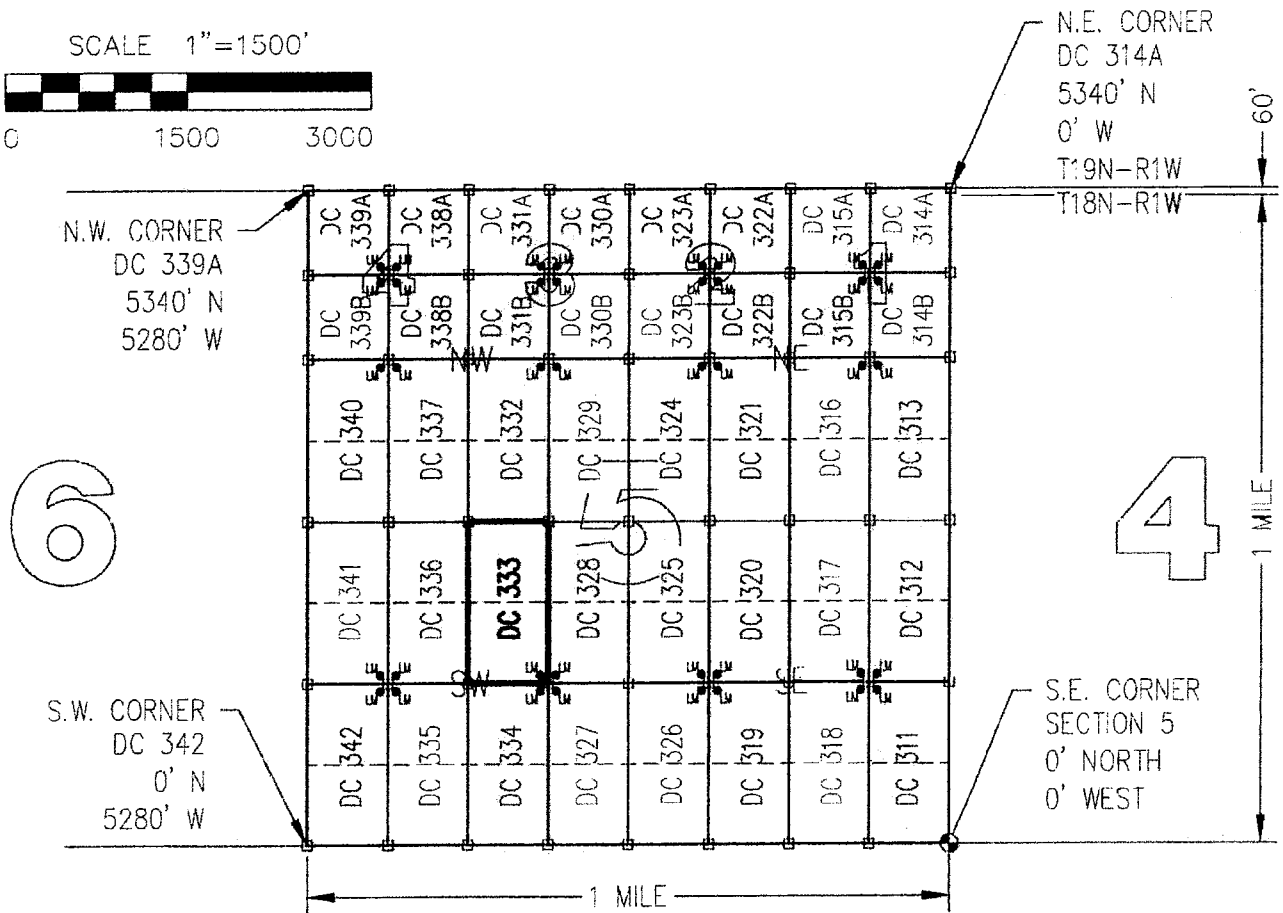

ALL CLAIMS ARE 1320' IN LENGTH & 660' IN WIDTH

EXCEPT:

DC 314A, DC 314B, DC 315A, DC 315B, DC 322A, DC 322B, DC 323A, DC 323B, DC 330A, DC 330B,
DC 331A, DC 331B, DC 338A, DC 338B, DC 339A & DC 339B = 690' IN LENGTH & 660' IN WIDTH



SCALE 1"=1500'



CLAIM ACREAGE = 20 +/- ACRES

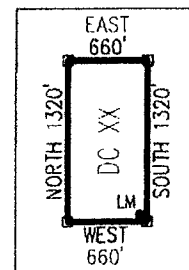
□ INDICATES CORNER OF PLACER CLAIM.
SET 2"x2"x5' WOODEN POST (TYPICAL).

LM • INDICATES LOCATION MONUMENT. SET 2"x2"x5' WOODEN
POST (INSIDE THE PLACER CLAIM) 4' by 4' FROM A
CORNER POST WITH A PLASTIC BOTTLE ATTACHED
CONTAINING THE LOCATION NOTICE (TYPICAL).

LOCATORS: DRAKE CEMENT, LLC
5745 N Scottsdale Rd, Suite B-110,
Scottsdale, AZ 85250

TYPICAL CLAIM DETAIL

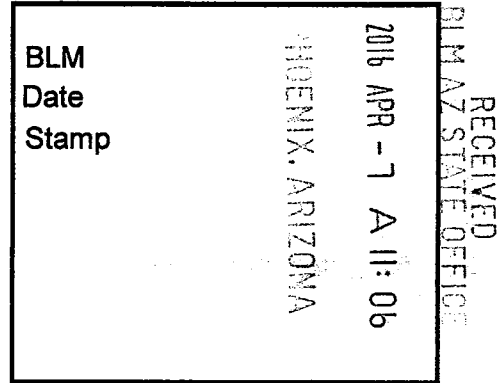
(NOT TO SCALE)



Return to:
Mr. Marc A. Marra, Esq.
Fennemore Craig, P.C.
2394 E Camelback Rd, Suite 600
Phoenix AZ 85016-3429

**LOCATION NOTICE FOR PLACER MINING CLAIM
STATE OF ARIZONA, COUNTY OF YAVAPAI**

NOTICE IS HEREBY GIVEN that the **DC 333** Placer Mining claim has been located by:
DRAKE CEMENT, LLC
whose current mailing address is: 5745 N Scottsdale Rd,
Suite B-110, Scottsdale, AZ 85250



This Placer mining claim consists of approximately **20** acres.

The general course of this claim is **North to South** and it is situated in the Puntenney Mining District, Yavapai County, Arizona. This claim is **1320** feet in length and **660** feet in width. This claim is marked by five monuments, constructed of 2" x 2" wood posts extending 4' above the ground, one at each corner and one at the location monument for this claim.

The location monument on which this Location Notice is posted is situated within:

Section 5, Township 18 North, Range 1 West, Gila and Salt River Meridian, Yavapai County, Arizona.

The location monument is set inside the **Southeast** corner of this claim, approximately 4' **West** of the **East** line of the claim and 4' **North** of the **South** line of the claim.

This claim encompasses the following Quarter Section(s), Section(s), Township(s) and Range(s):

NW ¼, NE ¼, SW ¼ &

SW ¼, NE ¼, SW ¼,


Section 5, T18N-R1W, G&SRM, Yavapai County, Arizona.

Depicted on the attached claim map.

THE SOUTHEAST CORNER OF THIS CLAIM IS 1320'± NORTH & 3300'± WEST OF THE SOUTHEAST CORNER OF SECTION 5, T18N-R1W.

Located, dated and posted on the ground this 18th day of March, 2016.

Drake Cement, LLC (Owner)

By: 
Jody A. Stone, RLS (Agent)

AMC 437794

"DC 333"

PLACER MINING CLAIM

NW1/4, NE1/4, SW1/4

&

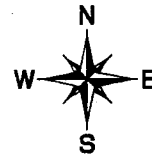
SW1/4, NE1/4, SW1/4 OF SECTION 5

T18N-R1W, G&SRM, YAVAPAI COUNTY, AZ

ALL CLAIMS ARE 1320' IN LENGTH & 660' IN WIDTH

EXCEPT:

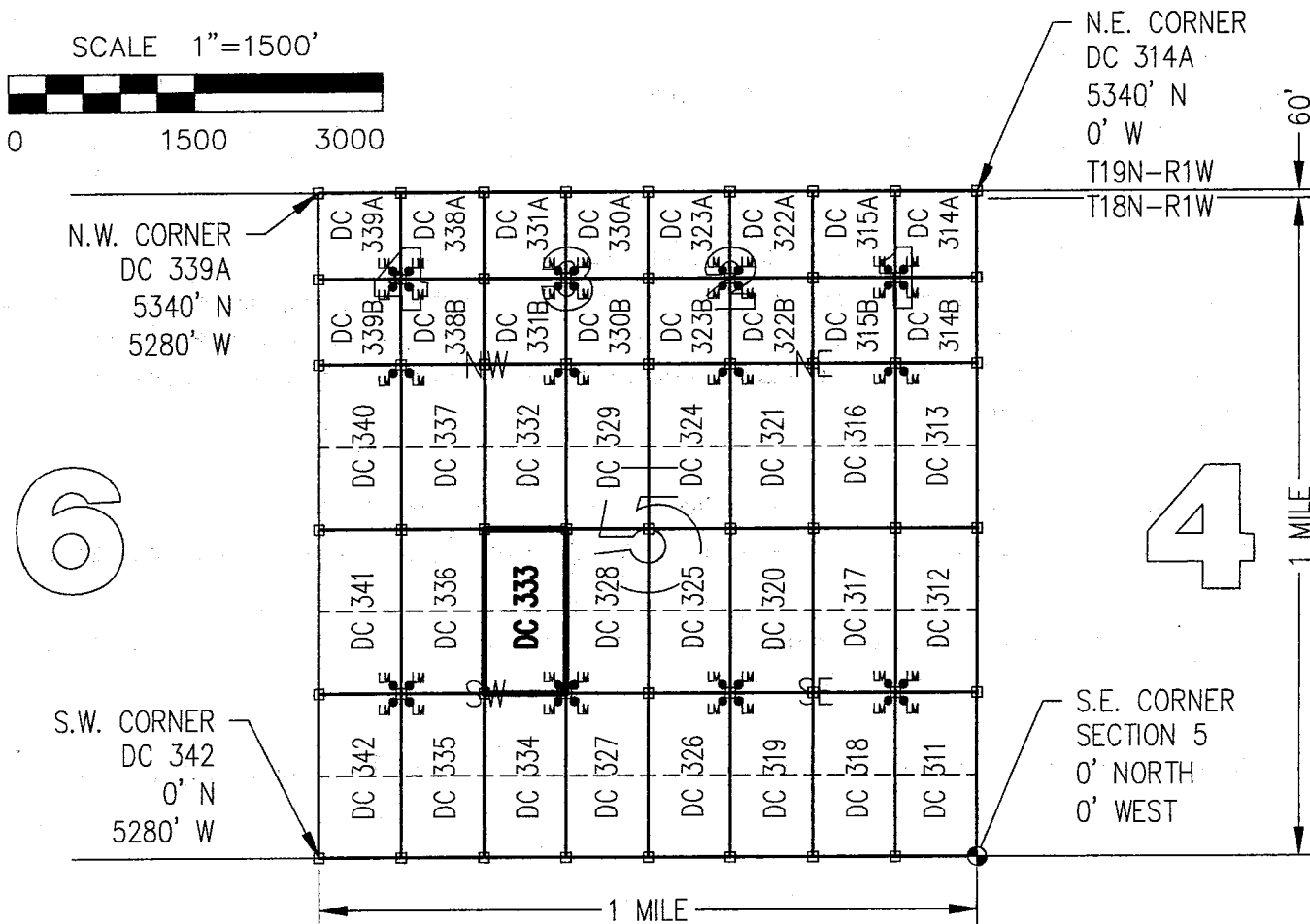
DC 314A, DC 314B, DC 315A, DC 315B, DC 322A, DC 322B, DC 323A, DC 323B, DC 330A, DC 330B, DC 331A, DC 331B, DC 338A, DC 338B, DC 339A & DC 339B = 690' IN LENGTH & 660' IN WIDTH



SCALE 1"=1500'



0 1500 3000



6

4

MCH 377911

CLAIM ACREAGE = 20 +/- ACRES

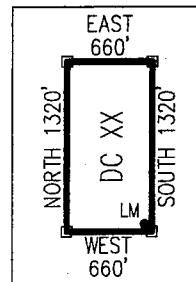
□ INDICATES CORNER OF PLACER CLAIM.
SET 2"x2"x5' WOODEN POST (TYPICAL).

LM • INDICATES LOCATION MONUMENT. SET 2"x2"x5' WOODEN POST (INSIDE THE PLACER CLAIM) 4' by 4' FROM A CORNER POST WITH A PLASTIC BOTTLE ATTACHED CONTAINING THE LOCATION NOTICE (TYPICAL).

LOCATORS: DRAKE CEMENT, LLC
5745 N Scottsdale Rd, Suite B-110,
Scottsdale, AZ 85250

TYPICAL CLAIM DETAIL

(NOT TO SCALE)



Return to:
Mr. Marc A. Marra, Esq.
Fennemore Craig, P.C.
2394 E Camelback Rd, Suite 600
Phoenix AZ 85016-3429




**LOCATION NOTICE FOR PLACER MINING CLAIM
STATE OF ARIZONA, COUNTY OF YAVAPAI**

NOTICE IS HEREBY GIVEN that the **DC 334** Placer

Mining claim has been located by:

DRAKE CEMENT, LLC

whose current mailing address is: 5745 N Scottsdale Rd,
Suite B-110, Scottsdale, AZ 85250



This Placer mining claim consists of approximately **20** acres.

The general course of this claim is **North to South** and it is situated in the Puntenney Mining District, Yavapai County, Arizona. This claim is **1320** feet in length and **660** feet in width. This claim is marked by five monuments, constructed of 2" x 2" wood posts extending 4' above the ground, one at each corner and one at the location monument for this claim.

The location monument on which this Location Notice is posted is situated within:

Section 5, Township 18 North, Range 1 West, Gila and Salt River Meridian, Yavapai County, Arizona.

The location monument is set inside the **Northeast** corner of this claim, approximately 4' **West** of the **East** line of the claim and 4' **South** of the **North** line of the claim.

This claim encompasses the following Quarter Section(s), Section(s), Township(s) and Range(s):

NW ¼, SE ¼, SW ¼ &

SW ¼, SE ¼, SW ¼,


Section 5, T18N-R1W, G&SRM, Yavapai County, Arizona.

Depicted on the attached claim map.

THE SOUTHEAST CORNER OF THIS CLAIM IS 0'± NORTH & 3300'± WEST OF THE SOUTHEAST CORNER OF SECTION 5, T18N-R1W.

Located, dated and posted on the ground this 18th day of March, 2016.

Drake Cement, LLC (Owner)

By: 
Jody A. Stone, RLS (Agent)

RECEIVED
BLM / AZ STATE OFFICE
2016 APR 26 P 1:42
PHOENIX, ARIZONA

AMC 437795

"DC 334"

PLACER MINING CLAIM

NW1/4, SE1/4, SW1/4

&

SW1/4, SE1/4, SW1/4 OF SECTION 5

T18N-R1W, G&SRM, YAVAPAI COUNTY, AZ

ALL CLAIMS ARE 1320' IN LENGTH & 660' IN WIDTH

EXCEPT:

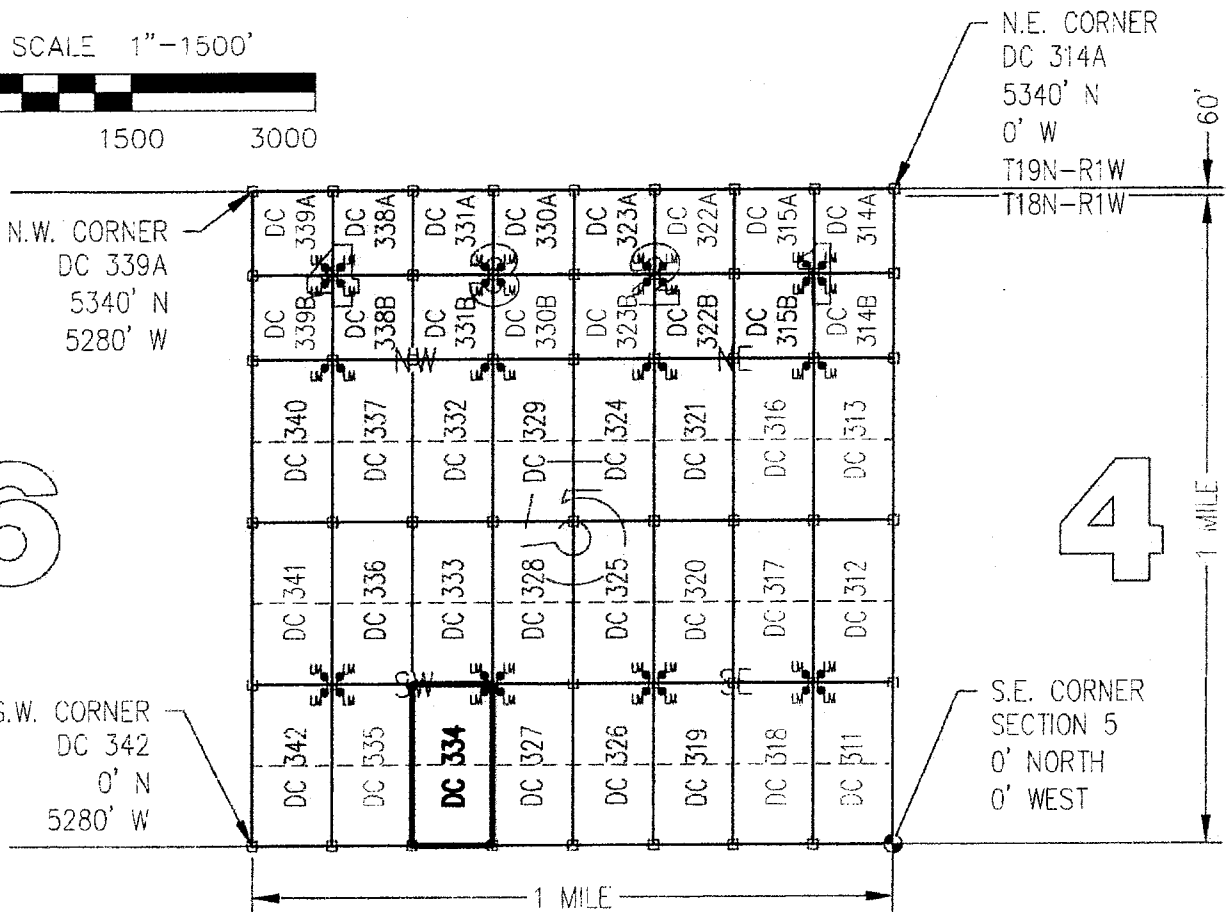
DC 314A, DC 314B, DC 315A, DC 315B, DC 322A, DC 322B, DC 323A, DC 323B, DC 330A, DC 330B, DC 331A, DC 331B, DC 338A, DC 338B, DC 339A & DC 339B = 690' IN LENGTH & 660' IN WIDTH



SCALE 1"=1500'



0 1500 3000



6

4

MCH 13 11 05

CLAIM ACREAGE = 20 +/- ACRES

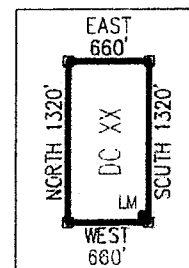
□ INDICATES CORNER OF PLACER CLAIM.
SET 2"x2"x5' WOODEN POST (TYPICAL).

LM • INDICATES LOCATION MONUMENT. SET 2"x2"x5' WOODEN POST (INSIDE THE PLACER CLAIM) 4' by 4' FROM A CORNER POST WITH A PLASTIC BOTTLE ATTACHED CONTAINING THE LOCATION NOTICE (TYPICAL).

LOCATORS: DRAKE CEMENT, LLC
5745 N Scottsdale Rd, Suite B-110,
Scottsdale, AZ 85250

TYPICAL CLAIM DETAIL


(NOT TO SCALE)



Return to:
Mr. Marc A. Marra, Esq.
Fennemore Craig, P.C.
2394 E Camelback Rd, Suite 600
Phoenix AZ 85016-3429

**LOCATION NOTICE FOR PLACER MINING CLAIM
STATE OF ARIZONA, COUNTY OF YAVAPAI**

NOTICE IS HEREBY GIVEN that the **DC 334** Placer Mining claim has been located by:
DRAKE CEMENT, LLC
whose current mailing address is: 5745 N Scottsdale Rd,
Suite B-110, Scottsdale, AZ 85250



This Placer mining claim consists of approximately **20** acres.

The general course of this claim is **North to South** and it is situated in the Puntenney Mining District, Yavapai County, Arizona. This claim is **1320** feet in length and **660** feet in width. This claim is marked by five monuments, constructed of 2" x 2" wood posts extending 4' above the ground, one at each corner and one at the location monument for this claim.

The location monument on which this Location Notice is posted is situated within:

Section 5, Township 18 North, Range 1 West, Gila and Salt River Meridian, Yavapai County, Arizona.

The location monument is set inside the **Northeast** corner of this claim, approximately 4' **West** of the **East** line of the claim and 4' **South** of the **North** line of the claim.

This claim encompasses the following Quarter Section(s), Section(s), Township(s) and Range(s):

NW ¼, SE ¼, SW ¼ &

SW ¼, SE ¼, SW ¼,


Section 5, T18N-R1W, G&SRM, Yavapai County, Arizona.

Depicted on the attached claim map.

THE SOUTHEAST CORNER OF THIS CLAIM IS 0'± NORTH & 3300'± WEST OF THE SOUTHEAST CORNER OF SECTION 5, T18N-R1W.

Located, dated and posted on the ground this 18th day of March, 2016.

Drake Cement, LLC (Owner)

By: 
Jody A. Stone, RLS (Agent)

AMC 437795

"DC 334"

PLACER MINING CLAIM

NW1/4, SE1/4, SW1/4

&

SW1/4, SE1/4, SW1/4 OF SECTION 5

T18N-R1W, G&SRM, YAVAPAI COUNTY, AZ

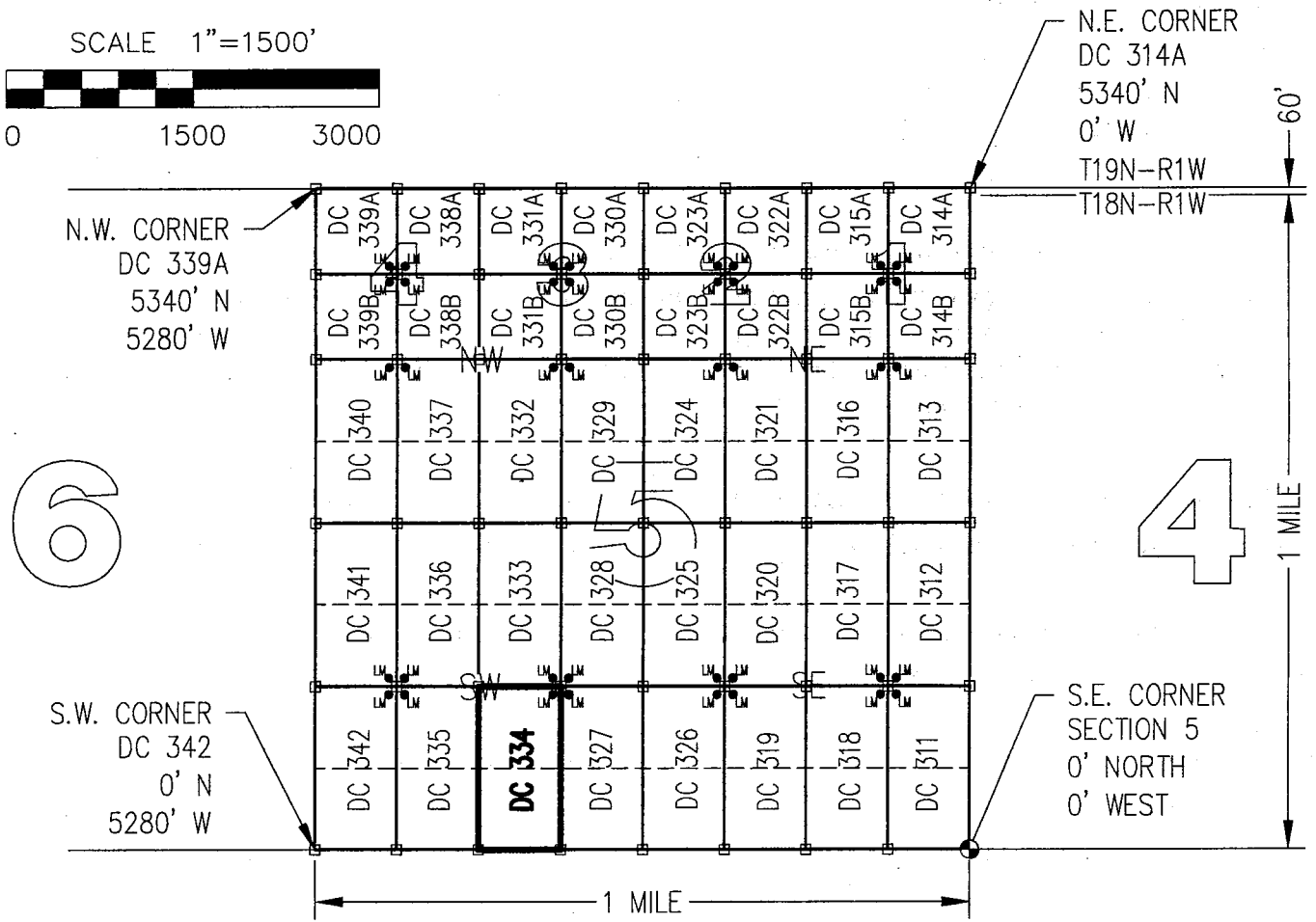
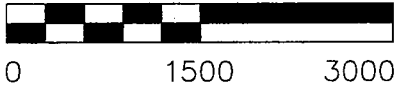
ALL CLAIMS ARE 1320' IN LENGTH & 660' IN WIDTH

EXCEPT:

DC 314A, DC 314B, DC 315A, DC 315B, DC 322A, DC 322B, DC 323A, DC 323B, DC 330A, DC 330B, DC 331A, DC 331B, DC 338A, DC 338B, DC 339A & DC 339B = 690' IN LENGTH & 660' IN WIDTH



SCALE 1"=1500'



6

4

561137795

CLAIM ACREAGE = 20 +/- ACRES

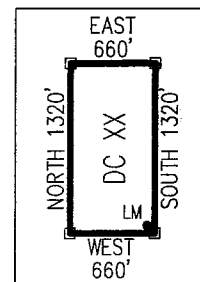
□ INDICATES CORNER OF PLACER CLAIM.
SET 2"x2"x5' WOODEN POST (TYPICAL).

LM • INDICATES LOCATION MONUMENT. SET 2"x2"x5' WOODEN POST (INSIDE THE PLACER CLAIM) 4' by 4' FROM A CORNER POST WITH A PLASTIC BOTTLE ATTACHED CONTAINING THE LOCATION NOTICE (TYPICAL).

LOCATORS: DRAKE CEMENT, LLC
5745 N Scottsdale Rd, Suite B-110,
Scottsdale, AZ 85250

TYPICAL CLAIM DETAIL

(NOT TO SCALE)




Return to:
Mr. Marc A. Marra, Esq.
Fennemore Craig, P.C.
2394 E Camelback Rd, Suite 600
Phoenix AZ 85016-3429



**LOCATION NOTICE FOR PLACER MINING CLAIM
STATE OF ARIZONA, COUNTY OF YAVAPAI**

NOTICE IS HEREBY GIVEN that the **DC 335** Placer Mining claim has been located by:
DRAKE CEMENT, LLC
whose current mailing address is: 5745 N Scottsdale Rd,
Suite B-110, Scottsdale, AZ 85250



This Placer mining claim consists of approximately **20** acres.

The general course of this claim is **North to South** and it is situated in the Puntteney Mining District, Yavapai County, Arizona. This claim is **1320** feet in length and **660** feet in width. This claim is marked by five monuments, constructed of 2" x 2" wood posts extending 4' above the ground, one at each corner and one at the location monument for this claim.

The location monument on which this Location Notice is posted is situated within:

Section 5, Township 18 North, Range 1 West, Gila and Salt River Meridian, Yavapai County, Arizona.

The location monument is set inside the **Northwest** corner of this claim, approximately 4' **East** of the **West** line of the claim and 4' **South** of the **North** line of the claim.

This claim encompasses the following Quarter Section(s), Section(s), Township(s) and Range(s):

NE ¼, SW ¼, SW ¼ &

SE ¼, SW ¼, SW ¼,


Section 5, T18N-R1W, G&SRM, Yavapai County, Arizona.

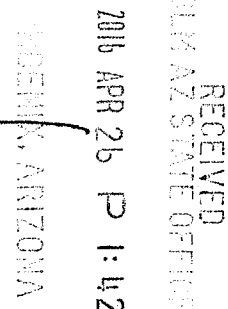
Depicted on the attached claim map.

THE SOUTHEAST CORNER OF THIS CLAIM IS 0'± NORTH & 3960'± WEST OF THE SOUTHEAST CORNER OF SECTION 5, T18N-R1W.

Located, dated and posted on the ground this 18th day of March, 2016.

Drake Cement, LLC (Owner)

By: 
Jody A. Stone, RLS (Agent)



AMC437796

"DC 335"

PLACER MINING CLAIM

NE1/4, SW1/4, SW1/4

&

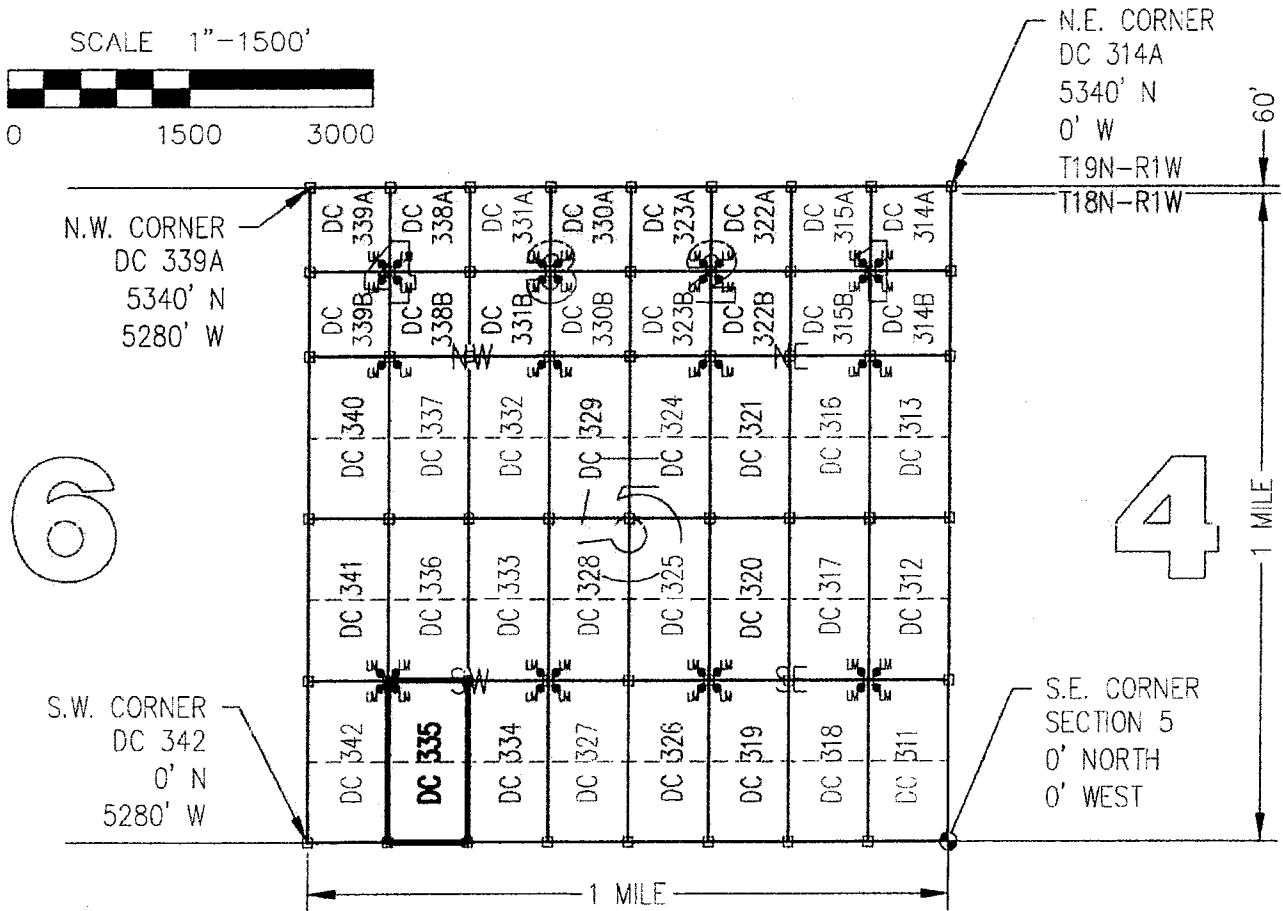
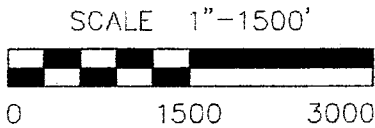
SE1/4, SW1/4, SW1/4 OF SECTION 5

T18N-R1W, G&SRM, YAVAPAI COUNTY, AZ

ALL CLAIMS ARE 1320' IN LENGTH & 660' IN WIDTH

EXCEPT:

DC 314A, DC 314B, DC 315A, DC 315B, DC 322A, DC 322B, DC 323A, DC 323B, DC 330A, DC 330B, DC 331A, DC 331B, DC 338A, DC 338B, DC 339A & DC 339B = 690' IN LENGTH & 660' IN WIDTH



6

4

ANCH 37796

CLAIM ACREAGE = 20 +/- ACRES

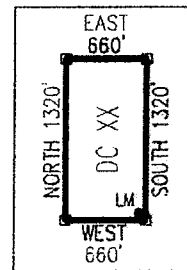
□ INDICATES CORNER OF PLACER CLAIM.
SET 2"x2"x5' WOODEN POST (TYPICAL).

LM • INDICATES LOCATION MONUMENT. SET 2"x2"x5' WOODEN POST (INSIDE THE PLACER CLAIM) 4' by 4' FROM A CORNER POST WITH A PLASTIC BOTTLE ATTACHED CONTAINING THE LOCATION NOTICE (TYPICAL).

LOCATORS: DRAKE CEMENT, LLC
5745 N Scottsdale Rd, Suite B-110,
Scottsdale, AZ 85250

TYPICAL CLAIM DETAIL


(NOT TO SCALE)



Return to:
Mr. Marc A. Marra, Esq.
Fennemore Craig, P.C.
2394 E Camelback Rd, Suite 600
Phoenix AZ 85016-3429

**LOCATION NOTICE FOR PLACER MINING CLAIM
STATE OF ARIZONA, COUNTY OF YAVAPAI**

NOTICE IS HEREBY GIVEN that the *DC 335* Placer Mining claim has been located by:
DRAKE CEMENT, LLC
whose current mailing address is: 5745 N Scottsdale Rd,
Suite B-110, Scottsdale, AZ 85250



This Placer mining claim consists of approximately **20** acres.

The general course of this claim is **North to South** and it is situated in the Puntenney Mining District, Yavapai County, Arizona. This claim is **1320** feet in length and **660** feet in width. This claim is marked by five monuments, constructed of 2" x 2" wood posts extending 4' above the ground, one at each corner and one at the location monument for this claim.

The location monument on which this Location Notice is posted is situated within:

Section 5, Township 18 North, Range 1 West, Gila and Salt River Meridian, Yavapai County, Arizona.

The location monument is set inside the **Northwest** corner of this claim, approximately 4' **East** of the **West** line of the claim and 4' **South** of the **North** line of the claim.

This claim encompasses the following Quarter Section(s), Section(s), Township(s) and Range(s):

NE ¼, SW ¼, SW ¼ &

SE ¼, SW ¼, SW ¼,

Section 5, T18N-R1W, G&SRM, Yavapai County, Arizona.


Depicted on the attached claim map.

THE SOUTHEAST CORNER OF THIS CLAIM IS 0'± NORTH & 3960'± WEST OF THE SOUTHEAST CORNER OF SECTION 5, T18N-R1W.

Located, dated and posted on the ground this 18th day of March, 2016.

Drake Cement, LLC (Owner)

By:


Jody A. Stone, RLS (Agent)

AMC437796

"DC 335"

PLACER MINING CLAIM

NE1/4, SW1/4, SW1/4

&

SE1/4, SW1/4, SW1/4 OF SECTION 5

T18N-R1W, G&SRM, YAVAPAI COUNTY, AZ


ALL CLAIMS ARE 1320' IN LENGTH & 660' IN WIDTH

EXCEPT:

DC 314A, DC 314B, DC 315A, DC 315B, DC 322A, DC 322B, DC 323A, DC 323B, DC 330A, DC 330B, DC 331A, DC 331B, DC 338A, DC 338B, DC 339A & DC 339B = 690' IN LENGTH & 660' IN WIDTH



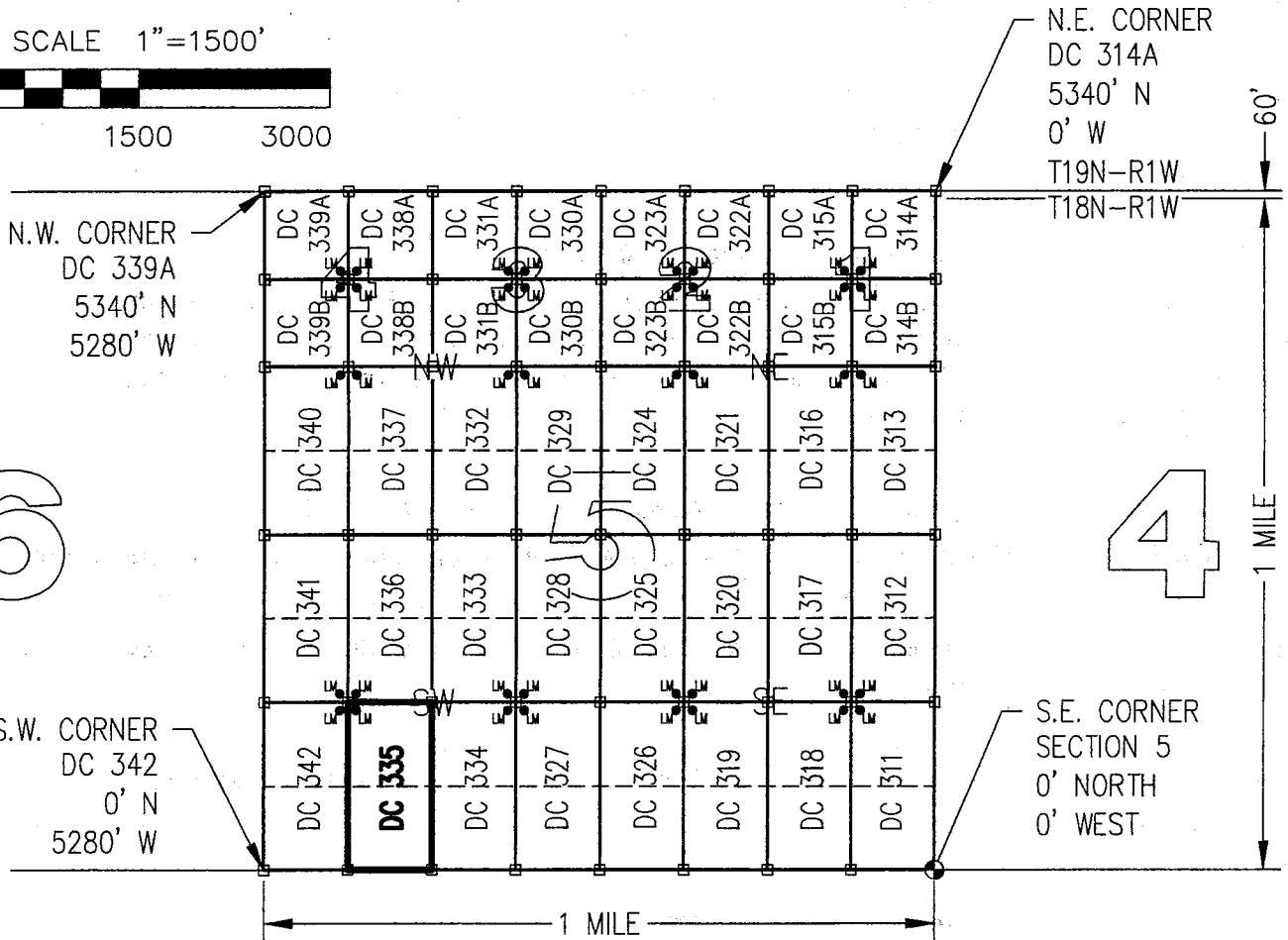
SCALE 1"=1500'



0 1500 3000

6

4



CLAIM ACREAGE = 20 +/- ACRES

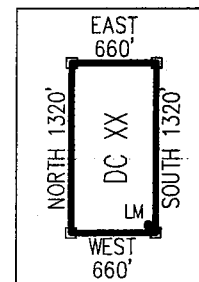
□ INDICATES CORNER OF PLACER CLAIM.
SET 2"x2"x5' WOODEN POST (TYPICAL).

LM • INDICATES LOCATION MONUMENT. SET 2"x2"x5' WOODEN
POST (INSIDE THE PLACER CLAIM) 4' by 4' FROM A
CORNER POST WITH A PLASTIC BOTTLE ATTACHED
CONTAINING THE LOCATION NOTICE (TYPICAL).

LOCATORS: DRAKE CEMENT, LLC
5745 N Scottsdale Rd, Suite B-110,
Scottsdale, AZ 85250

TYPICAL CLAIM DETAIL

(NOT TO SCALE)




ANCH 31796

Return to:
Mr. Marc A. Marra, Esq.
Fennemore Craig, P.C.
2394 E Camelback Rd, Suite 600
Phoenix AZ 85016-3429



**LOCATION NOTICE FOR PLACER MINING CLAIM
STATE OF ARIZONA, COUNTY OF YAVAPAI**

NOTICE IS HEREBY GIVEN that the **DC 336** Placer Mining claim has been located by:
DRAKE CEMENT, LLC
whose current mailing address is: 5745 N Scottsdale Rd,
Suite B-110, Scottsdale, AZ 85250



RECEIVED
BLM AZ STATE OFFICE

This Placer mining claim consists of approximately **20** acres.

The general course of this claim is **North to South** and it is situated in the Puntenney Mining District, Yavapai County, Arizona. This claim is **1320** feet in length and **660** feet in width. This claim is marked by five monuments, constructed of 2" x 2" wood posts extending 4' above the ground, one at each corner and one at the location monument for this claim.

The location monument on which this Location Notice is posted is situated within:

Section 5, Township 18 North, Range 1 West, Gila and Salt River Meridian, Yavapai County, Arizona.

The location monument is set inside the **Southwest** corner of this claim, approximately 4' **East** of the **West** line of the claim and 4' **North** of the **South** line of the claim.

This claim encompasses the following Quarter Section(s), Section(s), Township(s) and Range(s):

NE ¼, NW ¼, SW ¼ &

SE ¼, NW ¼, SW ¼,


Section 5, T18N-R1W, G&SRM, Yavapai County, Arizona.

Depicted on the attached claim map.

THE SOUTHEAST CORNER OF THIS CLAIM IS 1320'± NORTH & 3960'± WEST OF THE SOUTHEAST CORNER OF SECTION 5, T18N-R1W.

Located, dated and posted on the ground this 18th day of March, 2016.

Drake Cement, LLC (Owner)

By: 
Jody A. Stone, RLS (Agent)

RECEIVED
BLM AZ STATE OFFICE
2016 APR 26 P 1:42
PHOENIX, ARIZONA

AR0437797

"DC 336"

PLACER MINING CLAIM

NE1/4, NW1/4, SW1/4

&

SE1/4, NW1/4, SW1/4 OF SECTION 5

T18N-R1W, G&SRM, YAVAPAI COUNTY, AZ

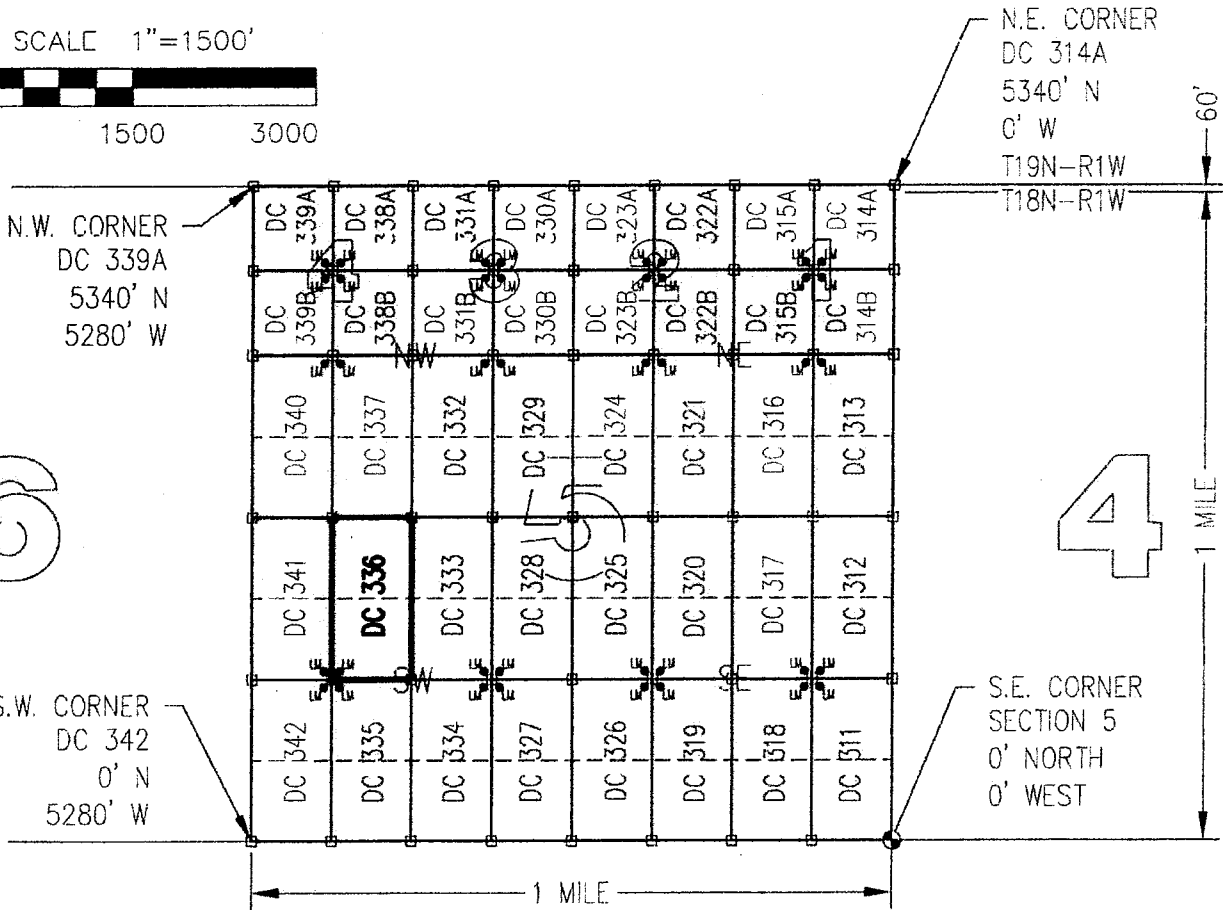
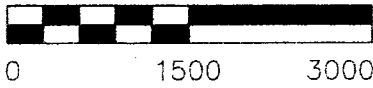
ALL CLAIMS ARE 1320' IN LENGTH & 660' IN WIDTH

EXCEPT:

DC 314A, DC 314B, DC 315A, DC 315B, DC 322A, DC 322B, DC 323A, DC 323B, DC 330A, DC 330B, DC 331A, DC 331B, DC 338A, DC 338B, DC 339A & DC 339B = 690' IN LENGTH & 660' IN WIDTH



SCALE 1"=1500'



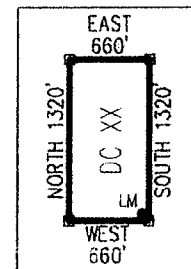
CLAIM ACREAGE = 20 +/- ACRES

□ INDICATES CORNER OF PLACER CLAIM.
SET 2"x2"x5' WOODEN POST (TYPICAL).

LM • INDICATES LOCATION MONUMENT. SET 2"x2"x5' WOODEN POST (INSIDE THE PLACER CLAIM) 4' by 4' FROM A CORNER POST WITH A PLASTIC BOTTLE ATTACHED CONTAINING THE LOCATION NOTICE (TYPICAL).

LOCATORS: DRAKE CEMENT, LLC
5745 N Scottsdale Rd, Suite B 110,
Scottsdale, AZ 85250

TYPICAL CLAIM DETAIL
(NOT TO SCALE)



Return to:
Mr. Marc A. Marra, Esq.
Fennemore Craig, P.C.
2394 E Camelback Rd, Suite 600
Phoenix AZ 85016-3429

**LOCATION NOTICE FOR PLACER MINING CLAIM
STATE OF ARIZONA, COUNTY OF YAVAPAI**

NOTICE IS HEREBY GIVEN that the **DC 336** Placer Mining claim has been located by:
DRAKE CEMENT, LLC
whose current mailing address is: 5745 N Scottsdale Rd,
Suite B-110, Scottsdale, AZ 85250

BLM
Date
Stamp

2016 APR - 7 A 11: 06
PHOENIX, ARIZONA

RECEIVED
BLM AZ STATE OFFICE

This Placer mining claim consists of approximately **20** acres.

The general course of this claim is **North to South** and it is situated in the Puntenney Mining District, Yavapai County, Arizona. This claim is **1320** feet in length and **660** feet in width. This claim is marked by five monuments, constructed of 2" x 2" wood posts extending 4' above the ground, one at each corner and one at the location monument for this claim.

The location monument on which this Location Notice is posted is situated within:

Section 5, Township 18 North, Range 1 West, Gila and Salt River Meridian, Yavapai County, Arizona.

The location monument is set inside the **Southwest** corner of this claim, approximately 4' **East** of the **West** line of the claim and 4' **North** of the **South** line of the claim.

This claim encompasses the following Quarter Section(s), Section(s), Township(s) and Range(s):

NE ¼, NW ¼, SW ¼ &

SE ¼, NW ¼, SW ¼,

Section 5, T18N-R1W, G&SRM, Yavapai County, Arizona.

Depicted on the attached claim map.

THE SOUTHEAST CORNER OF THIS CLAIM IS 1320'± NORTH & 3960'± WEST OF THE SOUTHEAST CORNER OF SECTION 5, T18N-R1W.

Located, dated and posted on the ground this 13th day of March, 2016.

Drake Cement, LLC (Owner)

By: 
Jody A. Stone, RLS (Agent)

AMC437797

"DC 336"

PLACER MINING CLAIM

NE1/4, NW1/4, SW1/4

&

SE1/4, NW1/4, SW1/4 OF SECTION 5

T18N-R1W, G&SRM, YAVAPAI COUNTY, AZ

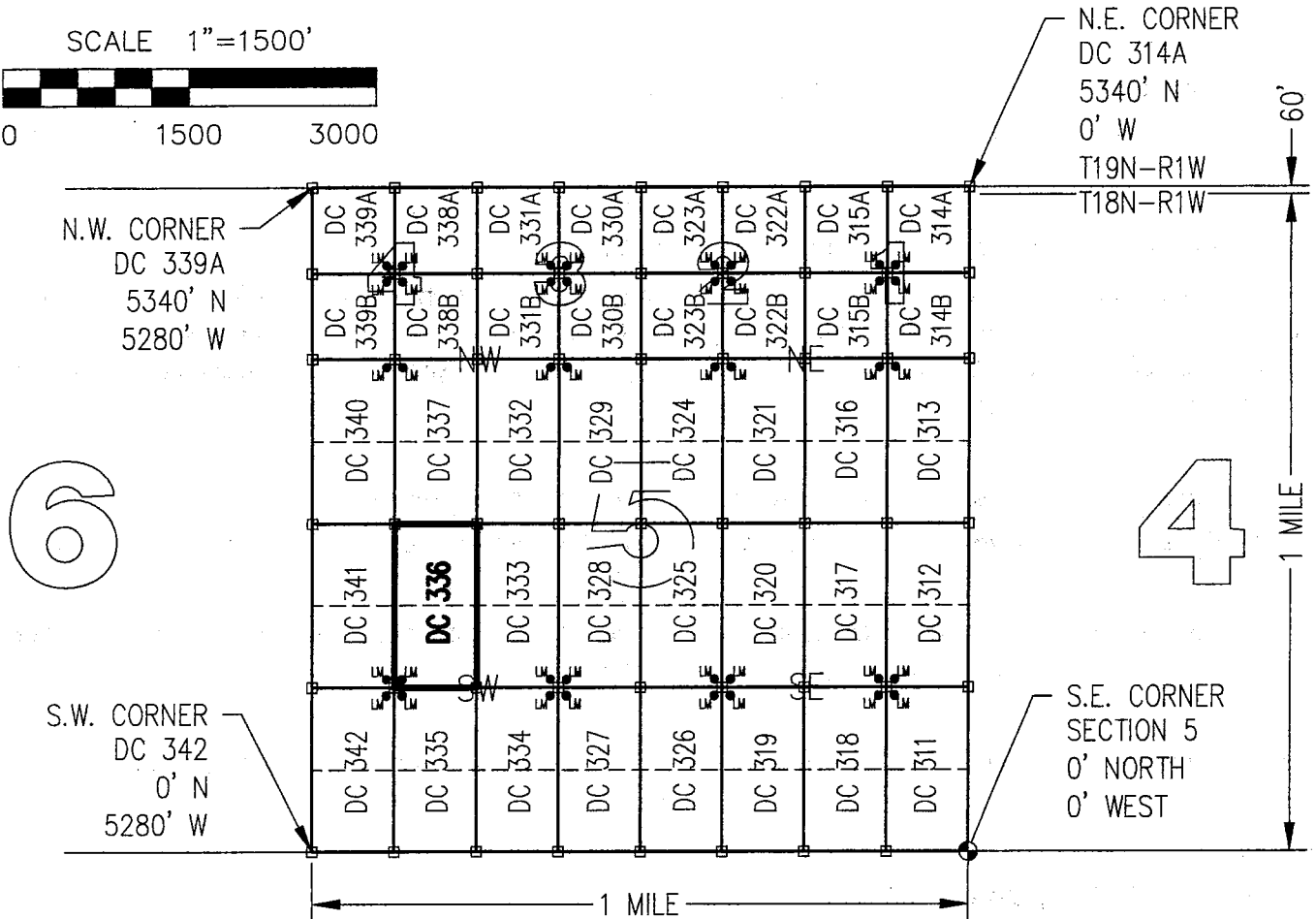
ALL CLAIMS ARE 1320' IN LENGTH & 660' IN WIDTH

EXCEPT:

DC 314A, DC 314B, DC 315A, DC 315B, DC 322A, DC 322B, DC 323A, DC 323B, DC 330A, DC 330B, DC 331A, DC 331B, DC 338A, DC 338B, DC 339A & DC 339B = 690' IN LENGTH & 660' IN WIDTH



SCALE 1"=1500'



CLAIM ACREAGE = 20 +/- ACRES

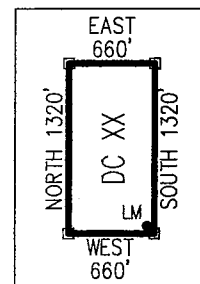
□ INDICATES CORNER OF PLACER CLAIM.
SET 2"x2"x5' WOODEN POST (TYPICAL).

LM • INDICATES LOCATION MONUMENT. SET 2"x2"x5' WOODEN POST (INSIDE THE PLACER CLAIM) 4' by 4' FROM A CORNER POST WITH A PLASTIC BOTTLE ATTACHED CONTAINING THE LOCATION NOTICE (TYPICAL).

LOCATORS: DRAKE CEMENT, LLC
5745 N Scottsdale Rd, Suite B-110,
Scottsdale, AZ 85250

TYPICAL CLAIM DETAIL

(NOT TO SCALE)




ANCL437797

Return to:
Mr. Marc A. Marra, Esq.
Fennemore Craig, P.C.
2394 E Camelback Rd, Suite 600
Phoenix AZ 85016-3429



**LOCATION NOTICE FOR PLACER MINING CLAIM
STATE OF ARIZONA, COUNTY OF YAVAPAI**

NOTICE IS HEREBY GIVEN that the **DC 337 Placer**
Mining claim has been located by:
DRAKE CEMENT, LLC
whose current mailing address is: 5745 N Scottsdale Rd,
Suite B-110, Scottsdale, AZ 85250



RECEIVED
MIA AZ STATE OFFICE

This Placer mining claim consists of approximately **20** acres.

The general course of this claim is **North to South** and it is situated in the Puntteney Mining District, Yavapai County, Arizona. This claim is **1320** feet in length and **660** feet in width. This claim is marked by five monuments, constructed of 2" x 2" wood posts extending 4' above the ground, one at each corner and one at the location monument for this claim.

The location monument on which this Location Notice is posted is situated within:

Section 5, Township 18 North, Range 1 West, Gila and Salt River Meridian, Yavapai County, Arizona.

The location monument is set inside the **Northwest** corner of this claim, approximately 4' **East** of the **West** line of the claim and 4' **South** of the **North** line of the claim.

This claim encompasses the following Quarter Section(s), Section(s), Township(s) and Range(s):

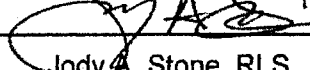
**NE ¼, SW ¼, NW ¼ &
SE ¼, SW ¼, NW ¼,
Section 5, T18N-R1W, G&SRM, Yavapai County, Arizona.**

Depicted on the attached claim map.

THE SOUTHEAST CORNER OF THIS CLAIM IS 2640'± NORTH & 3960'± WEST OF THE SOUTHEAST CORNER OF SECTION 5, T18N-R1W.

Located, dated and posted on the ground this 18th day of March, 2016.

Drake Cement, LLC (Owner)

By: 
Jody A. Stone, RLS (Agent)

RECEIVED
MIA AZ STATE OFFICE
2016 APR 26 P 1:42
PHOENIX, ARIZONA

AMC437798

"DC 337"

PLACER MINING CLAIM

NE1/4, SW1/4, NW1/4

&

SE1/4, SW1/4, NW1/4 OF SECTION 5

T18N-R1W, G&SRM, YAVAPAI COUNTY, AZ

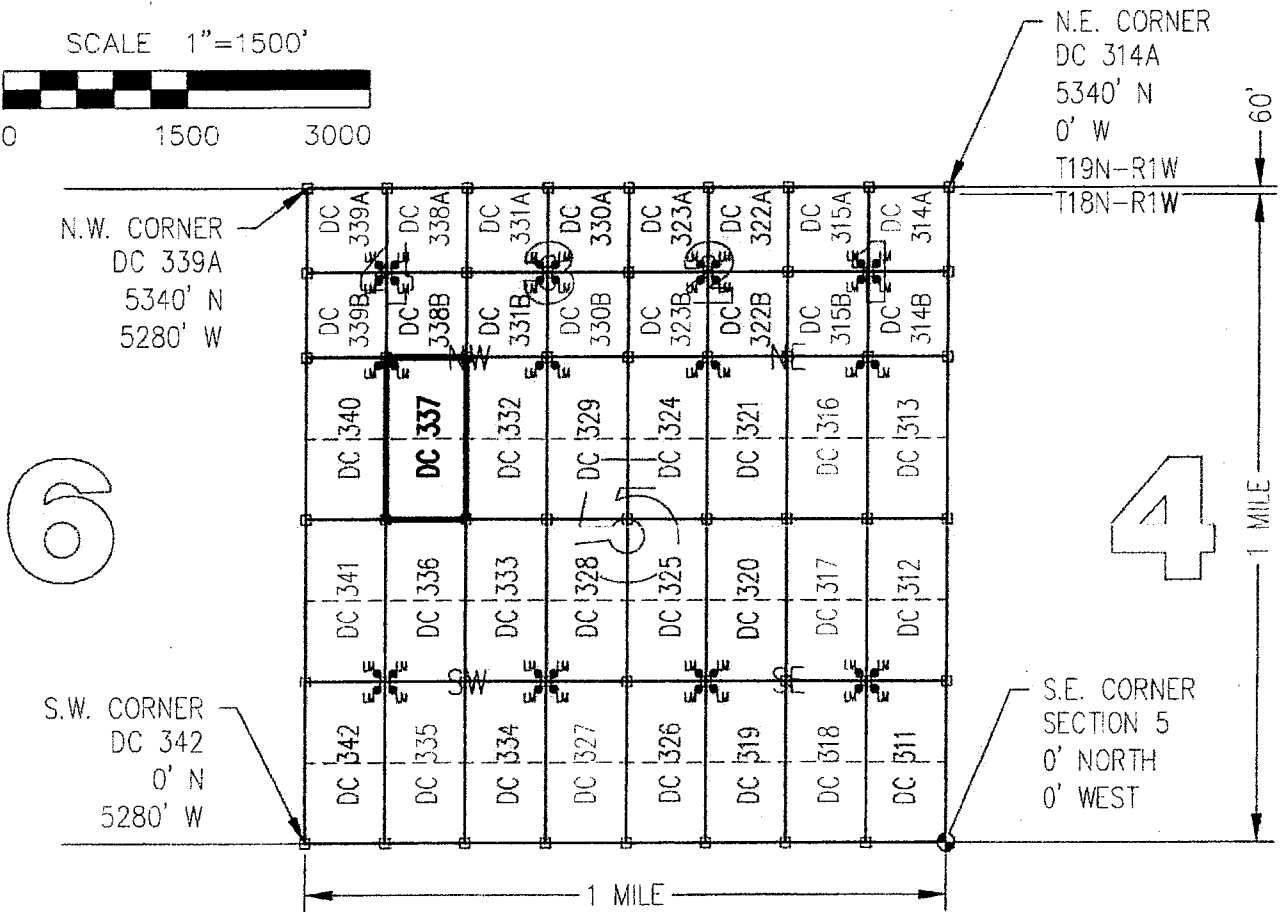

ALL CLAIMS ARE 1320' IN LENGTH & 660' IN WIDTH

EXCEPT:

DC 314A, DC 314B, DC 315A, DC 315B, DC 322A, DC 322B, DC 323A, DC 323B, DC 330A, DC 330B, DC 331A, DC 331B, DC 338A, DC 338B, DC 339A & DC 339B = 690' IN LENGTH & 660' IN WIDTH



SCALE 1"=1500'



CLAIM ACREAGE = 20 +/- ACRES

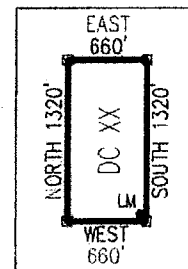
□ INDICATES CORNER OF PLACER CLAIM.
SET 2"x2"x5' WOODEN POST (TYPICAL).

LM • INDICATES LOCATION MONUMENT. SET 2"x2"x5' WOODEN POST (INSIDE THE PLACER CLAIM) 4' by 4' FROM A CORNER POST WITH A PLASTIC BOTTLE ATTACHED CONTAINING THE LOCATION NOTICE (TYPICAL).

LOCATORS: DRAKE CEMENT, LLC
5745 N Scottsdale Rd, Suite B-110,
Scottsdale, AZ 85250

TYPICAL CLAIM DETAIL

(NOT TO SCALE)




AMC 37798

Return to:
Mr. Marc A. Marra, Esq.
Fennemore Craig, P.C.
2394 E Camelback Rd, Suite 600
Phoenix AZ 85016-3429

**LOCATION NOTICE FOR PLACER MINING CLAIM
STATE OF ARIZONA, COUNTY OF YAVAPAI**

NOTICE IS HEREBY GIVEN that the *DC 337* Placer Mining claim has been located by:
DRAKE CEMENT, LLC
whose current mailing address is: 5745 N Scottsdale Rd,
Suite B-110, Scottsdale, AZ 85250



This Placer mining claim consists of approximately **20** acres.

The general course of this claim is **North to South** and it is situated in the Puntenney Mining District, Yavapai County, Arizona. This claim is **1320** feet in length and **660** feet in width. This claim is marked by five monuments, constructed of 2" x 2" wood posts extending 4' above the ground, one at each corner and one at the location monument for this claim.

The location monument on which this Location Notice is posted is situated within:

Section 5, Township 18 North, Range 1 West, Gila and Salt River Meridian, Yavapai County, Arizona.

The location monument is set inside the **Northwest** corner of this claim, approximately 4' **East** of the **West** line of the claim and 4' **South** of the **North** line of the claim.

This claim encompasses the following Quarter Section(s), Section(s), Township(s) and Range(s):

NE ¼, SW ¼, NW ¼ &

SE ¼, SW ¼, NW ¼,

Section 5, T18N-R1W, G&SRM, Yavapai County, Arizona.

Depicted on the attached claim map.

THE SOUTHEAST CORNER OF THIS CLAIM IS 2640'± NORTH & 3960'± WEST OF THE SOUTHEAST CORNER OF SECTION 5, T18N-R1W.

Located, dated and posted on the ground this 18th day of March, 2016.

Drake Cement, LLC (Owner)

By: 
Jody A. Stone, RLS (Agent)

AMC437198

"DC 337"

PLACER MINING CLAIM NE1/4, SW1/4, NW1/4

& SE1/4, SW1/4, NW1/4 OF SECTION 5

T18N-R1W, G&SRM, YAVAPAI COUNTY, AZ

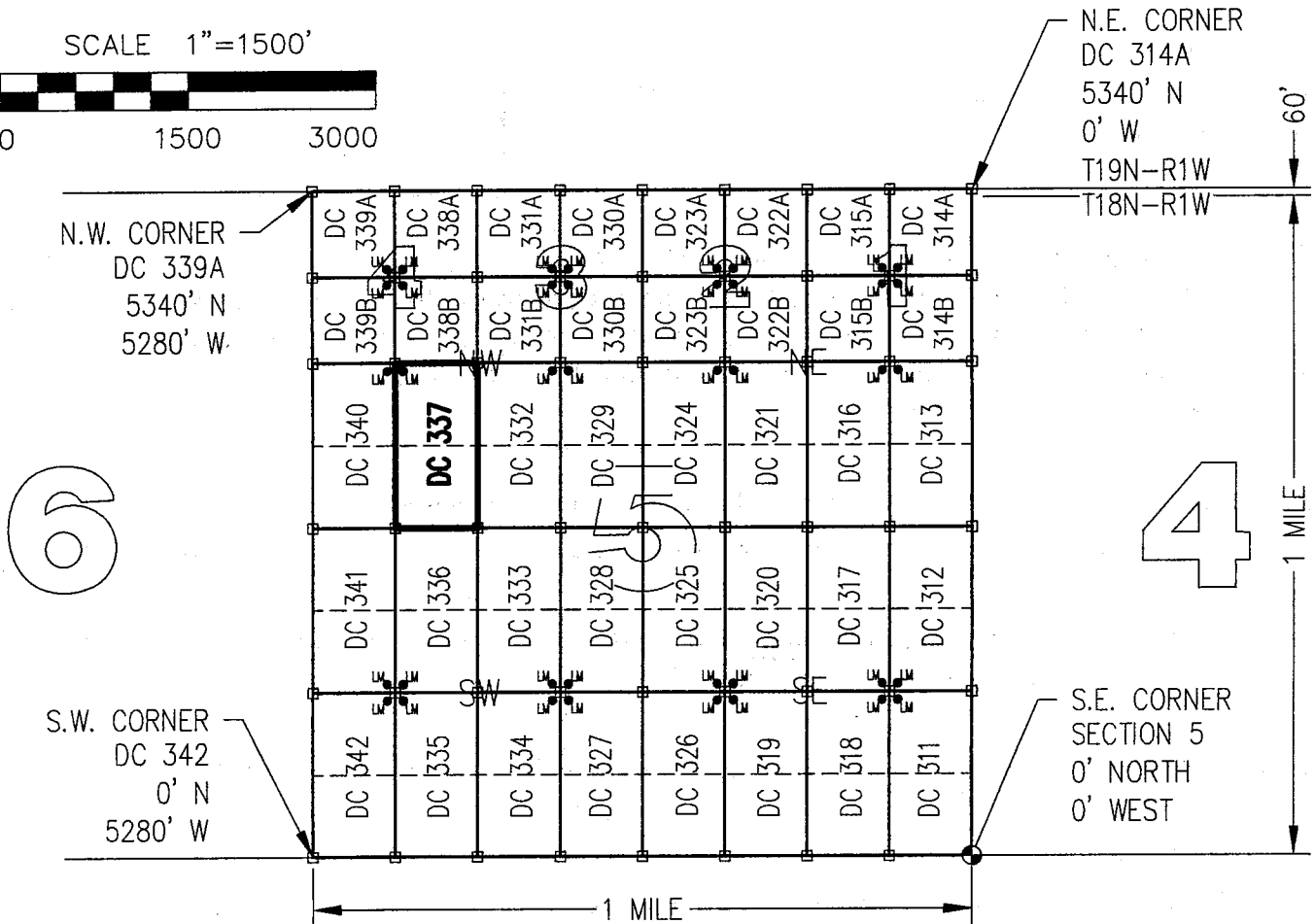
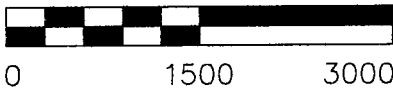
ALL CLAIMS ARE 1320' IN LENGTH & 660' IN WIDTH

EXCEPT:

DC 314A, DC 314B, DC 315A, DC 315B, DC 322A, DC 322B, DC 323A, DC 323B, DC 330A, DC 330B, DC 331A, DC 331B, DC 338A, DC 338B, DC 339A & DC 339B = 690' IN LENGTH & 660' IN WIDTH



SCALE 1"=1500'



6

4

CLAIM ACREAGE = 20 +/- ACRES

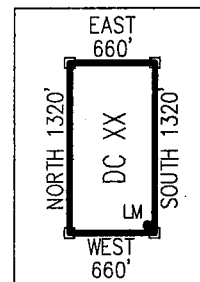
□ INDICATES CORNER OF PLACER CLAIM.
SET 2"x2"x5' WOODEN POST (TYPICAL).

LM • INDICATES LOCATION MONUMENT. SET 2"x2"x5' WOODEN POST (INSIDE THE PLACER CLAIM) 4' by 4' FROM A CORNER POST WITH A PLASTIC BOTTLE ATTACHED CONTAINING THE LOCATION NOTICE (TYPICAL).

LOCATORS: DRAKE CEMENT, LLC
5745 N Scottsdale Rd, Suite B-110,
Scottsdale, AZ 85250

TYPICAL CLAIM DETAIL

(NOT TO SCALE)



AMC437798

Return to:
Mr. Marc A. Marra, Esq.
Fennemore Craig, P.C.
2394 E Camelback Rd, Suite 600
Phoenix AZ 85016-3429




**LOCATION NOTICE FOR PLACER MINING CLAIM
STATE OF ARIZONA, COUNTY OF YAVAPAI**

NOTICE IS HEREBY GIVEN that the **DC 338A** Placer

Mining claim has been located by:

DRAKE CEMENT, LLC

whose current mailing address is: 5745 N Scottsdale Rd,
Suite B-110, Scottsdale, AZ 85250



RECEIVED
YAVAPAI COUNTY OFFICE

This Placer mining claim consists of approximately **10.45** acres.

The general course of this claim is **North to South** and it is situated in the Puntenney Mining District, Yavapai County, Arizona. This claim is **690** feet in length and **660** feet in width. This claim is marked by five monuments, constructed of 2" x 2" wood posts extending 4' above the ground, one at each corner and one at the location monument for this claim.

The location monument on which this Location Notice is posted is situated within:

Section 5, Township 18 North, Range 1 West, Gila and Salt River Meridian, Yavapai County, Arizona.

The location monument is set inside the **Southwest** corner of this claim, approximately 4' **East** of the **West** line of the claim and 4' **North** of the **South** line of the claim.

This claim encompasses the following Quarter Section(s), Section(s), Township(s) and Range(s):

NE ¼, LOT 4,

Section 5, T18N-R1W, G&SRM, Yavapai County, Arizona, as described by metes and bounds below:

Commencing at the Southeast corner of Section 5 T18N-R1W, Thence North 4650 feet, Thence West 3960 feet to the Southeast corner of this Claim and the Point of Beginning, Thence North 690 feet, Thence West 660 feet, Thence South 690 feet, Thence East 660 feet to the Point of Beginning.

Depicted on the attached claim map.

THE SOUTHEAST CORNER OF THIS CLAIM IS 4650'± NORTH & 3960'± WEST OF THE SOUTHEAST CORNER OF SECTION 5, T18N-R1W.

Located, dated and posted on the ground this 18th day of March, 2016.

Drake Cement, LLC (Owner)

By: 
Jody A. Stone, RLS (Agent)

RECEIVED
YAVAPAI COUNTY OFFICE
2016 APR 26 P 1:42
PHOENIX, ARIZONA

ANCI 37799

"DC 338A"

PLACER MINING CLAIM NE1/4, LOT 4, SECTION 5

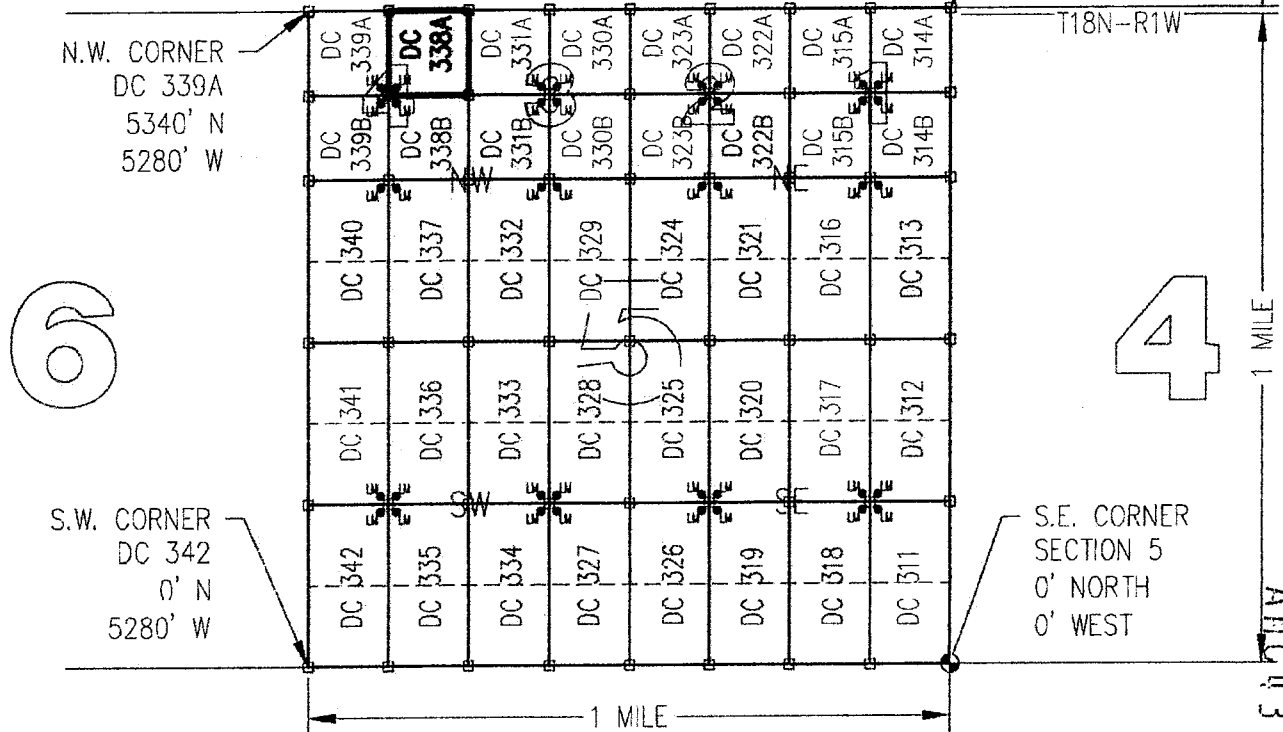
T18N-R1W, G&SRM, YAVAPAI COUNTY, AZ

ALL CLAIMS ARE 1320' IN LENGTH & 660' IN WIDTH
EXCEPT:

DC 314A, DC 314B, DC 315A, DC 315B, DC 322A, DC 322B, DC 323A, DC 323B, DC 330A, DC 330B,
DC 331A, DC 331B, DC 338A, DC 338B, DC 339A & DC 339B = 690' IN LENGTH & 660' IN WIDTH



SCALE 1"=1500'

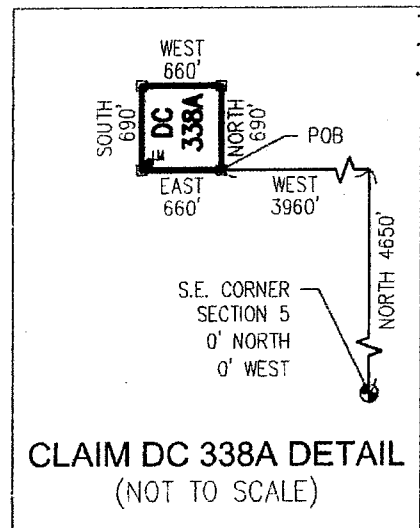


CLAIM ACREAGE = 10.45 ACRES

□ INDICATES CORNER OF PLACER CLAIM.
SET 2"x2"x5' WOODEN POST (TYPICAL).

LM • INDICATES LOCATION MONUMENT. SET 2"x2"x5' WOODEN
POST (INSIDE THE PLACER CLAIM) 4' by 4' FROM A
CORNER POST WITH A PLASTIC BOTTLE ATTACHED
CONTAINING THE LOCATION NOTICE (TYPICAL).


LOCATORS: DRAKE CEMENT, LLC
5745 N Scottsdale Rd, Suite B-110,
Scottsdale, AZ 85250



Return to:
Mr. Marc A. Marra, Esq.
Fennemore Craig, P.C.
2394 E Camelback Rd, Suite 600
Phoenix AZ 85016-3429

**LOCATION NOTICE FOR PLACER MINING CLAIM
STATE OF ARIZONA, COUNTY OF YAVAPAI**

NOTICE IS HEREBY GIVEN that the **DC 338A** Placer Mining claim has been located by:
DRAKE CEMENT, LLC
whose current mailing address is: 5745 N Scottsdale Rd,
Suite B-110, Scottsdale, AZ 85250



This Placer mining claim consists of approximately **10.45** acres.

The general course of this claim is **North to South** and it is situated in the Puntenney Mining District, Yavapai County, Arizona. This claim is **690** feet in length and **660** feet in width. This claim is marked by five monuments, constructed of 2" x 2" wood posts extending 4' above the ground, one at each corner and one at the location monument for this claim.

The location monument on which this Location Notice is posted is situated within:

Section 5, Township 18 North, Range 1 West, Gila and Salt River Meridian, Yavapai County, Arizona.

The location monument is set inside the **Southwest** corner of this claim, approximately 4' **East** of the **West** line of the claim and 4' **North** of the **South** line of the claim.

This claim encompasses the following Quarter Section(s), Section(s), Township(s) and Range(s):

NE ¼, LOT 4,

**Section 5, T18N-R1W, G&SRM, Yavapai County, Arizona, as described by metes and bounds below:
Commencing at the Southeast corner of Section 5 T18N-R1W, Thence North 4650 feet, Thence West 3960 feet to the Southeast corner of this Claim and the Point of Beginning, Thence North 690 feet, Thence West 660 feet, Thence South 690 feet, Thence East 660 feet to the Point of Beginning.**

Depicted on the attached claim map.

THE SOUTHEAST CORNER OF THIS CLAIM IS 4650'± NORTH & 3960'± WEST OF THE SOUTHEAST CORNER OF SECTION 5, T18N-R1W.

Located, dated and posted on the ground this 18th day of March, 2016.

Drake Cement, LLC (Owner)

By: 
Jody A. Stone, RLS (Agent)

AMC437799

"DC 338A"

PLACER MINING CLAIM NE1/4, LOT 4, SECTION 5

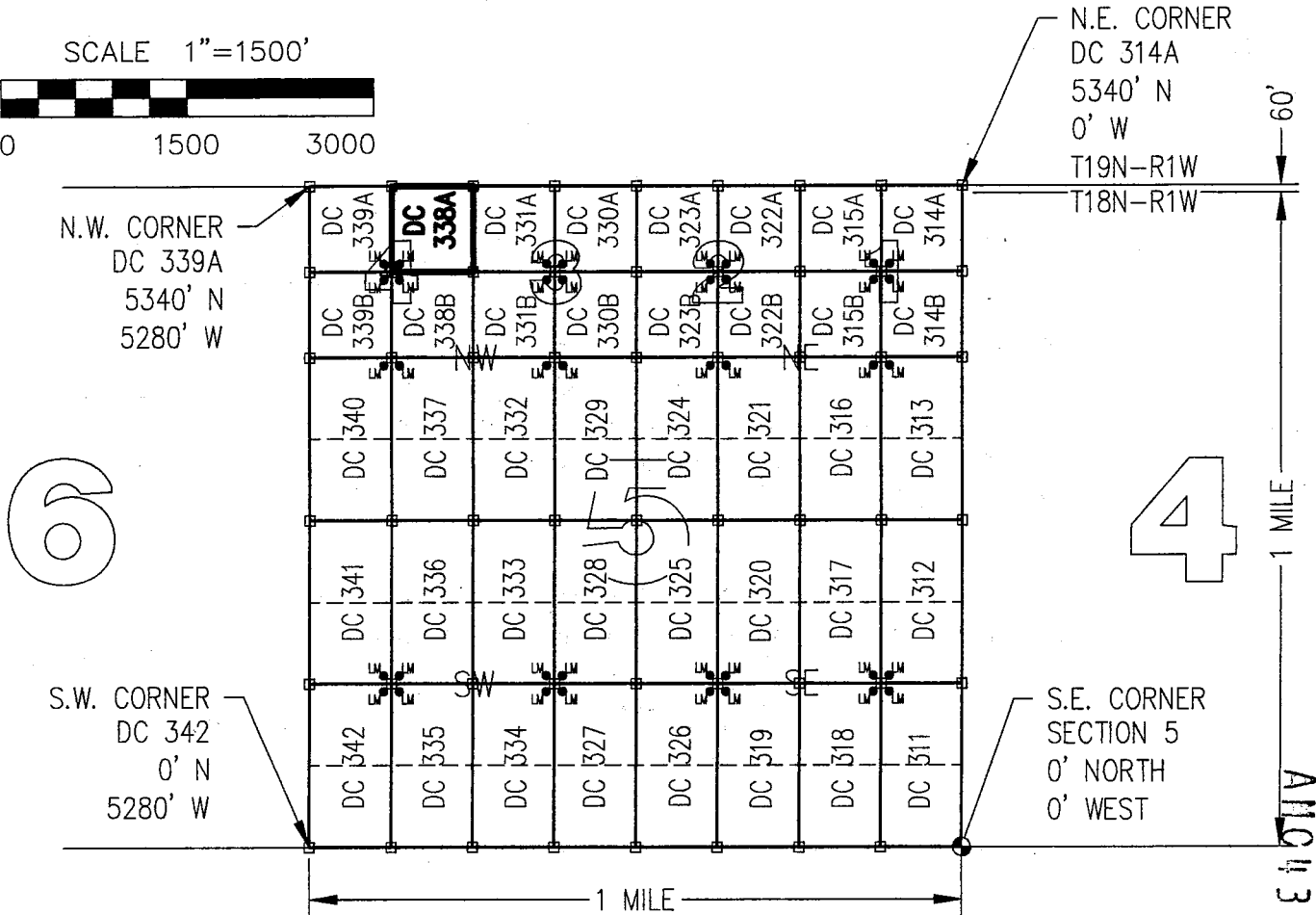
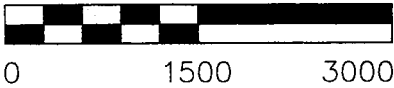
T18N--R1W, G&SRM, YAVAPAI COUNTY, AZ

ALL CLAIMS ARE 1320' IN LENGTH & 660' IN WIDTH
EXCEPT:

DC 314A, DC 314B, DC 315A, DC 315B, DC 322A, DC 322B, DC 323A, DC 323B, DC 330A, DC 330B,
DC 331A, DC 331B, DC 338A, DC 338B, DC 339A & DC 339B = 690' IN LENGTH & 660' IN WIDTH



SCALE 1"=1500'



N.W. CORNER
DC 339A
5340' N
5280' W

N.E. CORNER
DC 314A
5340' N
0' W
T19N-R1W
T18N-R1W

S.W. CORNER
DC 342
0' N
5280' W

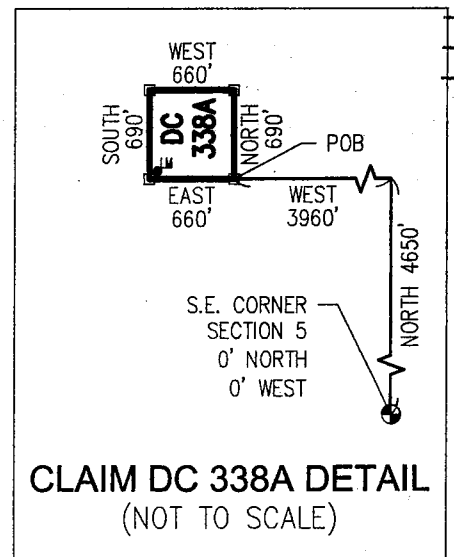
S.E. CORNER
SECTION 5
0' NORTH
0' WEST

CLAIM ACREAGE = 10.45 ACRES

□ INDICATES CORNER OF PLACER CLAIM.
SET 2"x2"x5' WOODEN POST (TYPICAL).

LM • INDICATES LOCATION MONUMENT. SET 2"x2"x5' WOODEN
POST (INSIDE THE PLACER CLAIM) 4' by 4' FROM A
CORNER POST WITH A PLASTIC BOTTLE ATTACHED
CONTAINING THE LOCATION NOTICE (TYPICAL).

LOCATORS: DRAKE CEMENT, LLC
5745 N Scottsdale Rd, Suite B-110,
Scottsdale, AZ 85250




Return to:
Mr. Marc A. Marra, Esq.
Fennemore Craig, P.C.
2394 E Camelback Rd, Suite 600
Phoenix AZ 85016-3429



**LOCATION NOTICE FOR PLACER MINING CLAIM
STATE OF ARIZONA, COUNTY OF YAVAPAI**

NOTICE IS HEREBY GIVEN that the **DC 338B** Placer Mining claim has been located by:
DRAKE CEMENT, LLC
whose current mailing address is: 5745 N Scottsdale Rd, Suite B-110, Scottsdale, AZ 85250



RECEIVED
YAVAPAI COUNTY

This Placer mining claim consists of approximately **10.45** acres.

The general course of this claim is **North to South** and it is situated in the Puntteney Mining District, Yavapai County, Arizona. This claim is **690** feet in length and **660** feet in width. This claim is marked by five monuments, constructed of 2" x 2" wood posts extending 4' above the ground, one at each corner and one at the location monument for this claim.

The location monument on which this Location Notice is posted is situated within:

Section 5, Township 18 North, Range 1 West, Gila and Salt River Meridian, Yavapai County, Arizona.

The location monument is set inside the **Northwest** corner of this claim, approximately 4' **East** of the **West** line of the claim and 4' **South** of the **North** line of the claim.

This claim encompasses the following Quarter Section(s), Section(s), Township(s) and Range(s):

SE ¼, LOT 4,

Section 5, T18N-R1W, G&SRM, Yavapai County, Arizona, as described by metes and bounds below:

Commencing at the Southeast corner of Section 5 T18N-R1W, Thence North 3960 feet, Thence West 3960 feet to the Southeast corner of this Claim and the Point of Beginning, Thence North 690 feet, Thence West 660 feet, Thence South 690 feet, Thence East 660 feet to the Point of Beginning.

Depicted on the attached claim map.

THE SOUTHEAST CORNER OF THIS CLAIM IS 3960'± NORTH & 3960'± WEST OF THE SOUTHEAST CORNER OF SECTION 5, T18N-R1W.

Located, dated and posted on the ground this 13th day of March, 2016.

Drake Cement, LLC (Owner)

By: Jody A. Stone
Jody A. Stone, RLS (Agent)

RECEIVED
YAVAPAI COUNTY
2016 APR 26 P 1:42
YAVAPAI COUNTY, ARIZONA

ANC1137800

"DC 338B"

PLACER MINING CLAIM

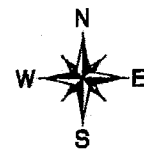
SE1/4, LOT 4, SECTION 5

T18N-R1W, G&SRM, YAVAPAI COUNTY, AZ

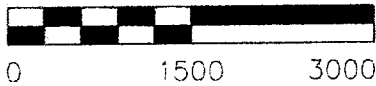
ALL CLAIMS ARE 1320' IN LENGTH & 660' IN WIDTH

EXCEPT:

DC 314A, DC 314B, DC 315A, DC 315B, DC 322A, DC 322B, DC 323A, DC 323B, DC 330A, DC 330B,
DC 331A, DC 331B, DC 338A, DC 338B, DC 339A & DC 339B = 690' IN LENGTH & 660' IN WIDTH

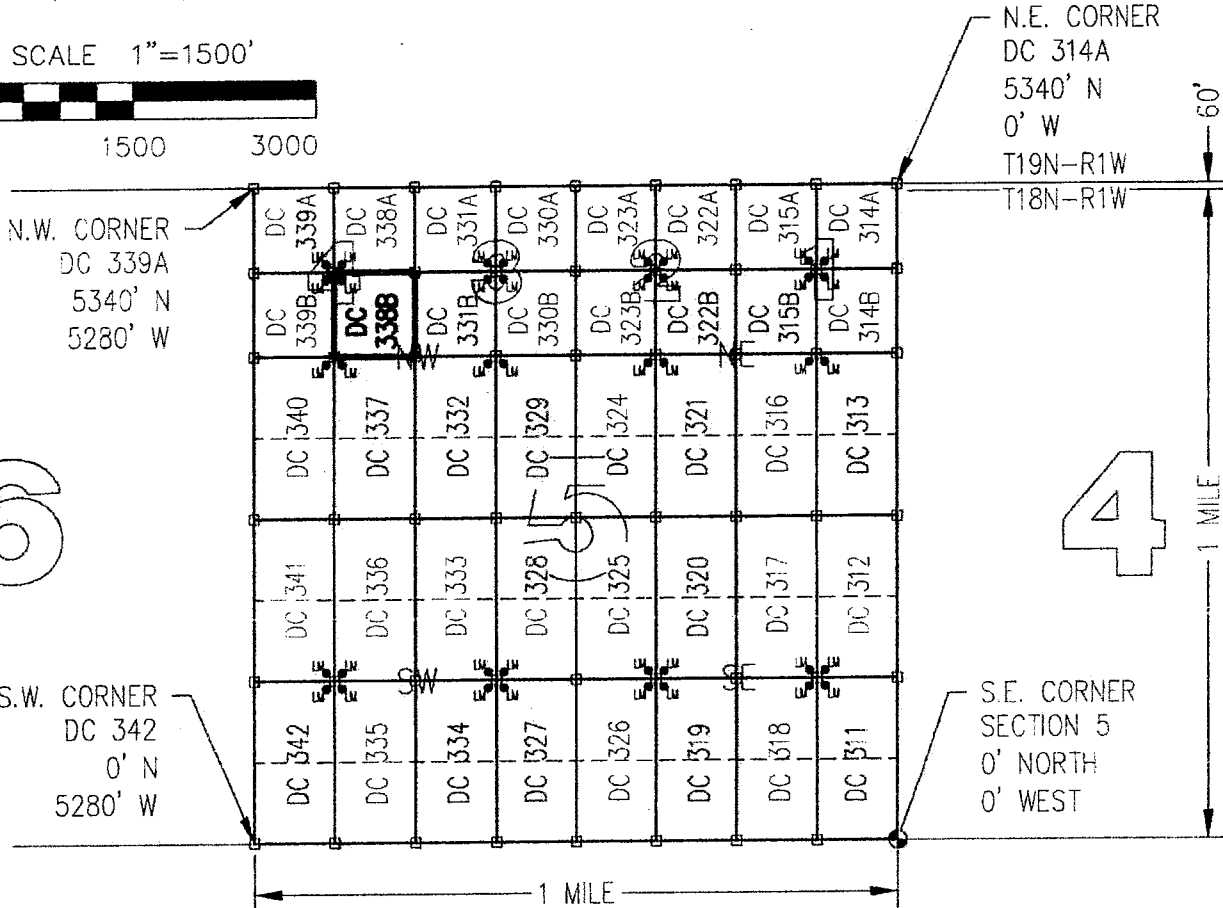


SCALE 1"=1500'



6

4

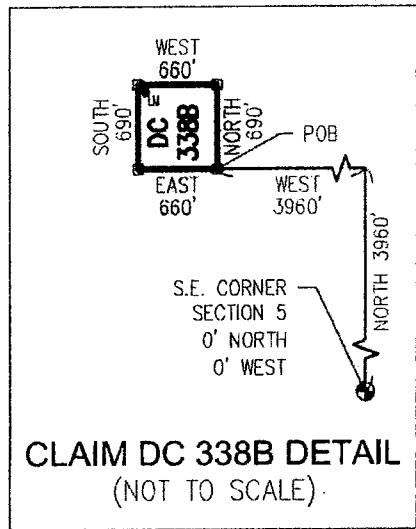


CLAIM ACREAGE = 10.45 ACRES

□ INDICATES CORNER OF PLACER CLAIM.
SET 2"x2"x5' WOODEN POST (TYPICAL).

LM • INDICATES LOCATION MONUMENT. SET 2"x2"x5' WOODEN
POST (INSIDE THE PLACER CLAIM) 4' by 4' FROM A
CORNER POST WITH A PLASTIC BOTTLE ATTACHED
CONTAINING THE LOCATION NOTICE (TYPICAL).

LOCATORS: DRAKE CEMENT, LLC
5745 N Scottsdale Rd, Suite B-110,
Scottsdale, AZ 85250



AMC437800

Return to:
Mr. Marc A. Marra, Esq.
Fennemore Craig, P.C.
2394 E Camelback Rd, Suite 600
Phoenix AZ 85016-3429

**LOCATION NOTICE FOR PLACER MINING CLAIM
STATE OF ARIZONA, COUNTY OF YAVAPAI**

NOTICE IS HEREBY GIVEN that the **DC 338B** Placer Mining claim has been located by:
DRAKE CEMENT, LLC
whose current mailing address is: 5745 N Scottsdale Rd,
Suite B-110, Scottsdale, AZ 85250

BLM Date Stamp	2016 APR - 7 A 11: 05 PHOENIX, ARIZONA	RECEIVED BLM AZ STATE OFFICE
----------------------	---	---------------------------------

This Placer mining claim consists of approximately **10.45** acres.

The general course of this claim is **North to South** and it is situated in the Puntenney Mining District, Yavapai County, Arizona. This claim is **690** feet in length and **660** feet in width. This claim is marked by five monuments, constructed of 2" x 2" wood posts extending 4' above the ground, one at each corner and one at the location monument for this claim.

The location monument on which this Location Notice is posted is situated within:

Section 5, Township 18 North, Range 1 West, Gila and Salt River Meridian, Yavapai County, Arizona.

The location monument is set inside the **Northwest** corner of this claim, approximately 4' **East** of the **West** line of the claim and 4' **South** of the **North** line of the claim.

This claim encompasses the following Quarter Section(s), Section(s), Township(s) and Range(s):

SE ¼, LOT 4,

Section 5, T18N-R1W, G&SRM, Yavapai County, Arizona, as described by metes and bounds below:

Commencing at the Southeast corner of Section 5 T18N-R1W, Thence North 3960 feet, Thence West 3960 feet to the Southeast corner of this Claim and the Point of Beginning, Thence North 690 feet, Thence West 660 feet, Thence South 690 feet, Thence East 660 feet to the Point of Beginning.

Depicted on the attached claim map.

THE SOUTHEAST CORNER OF THIS CLAIM IS 3960'± NORTH & 3960'± WEST OF THE SOUTHEAST CORNER OF SECTION 5, T18N-R1W.

Located, dated and posted on the ground this 18th day of March, 2016.

Drake Cement, LLC (Owner)

By: 
Jody A. Stone, RLS (Agent)

AMC1137800

"DC 338B"

PLACER MINING CLAIM SE1/4, LOT 4, SECTION 5

T18N-R1W, G&SRM, YAVAPAI COUNTY, AZ

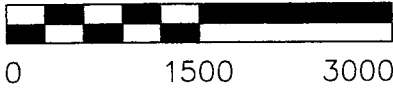
ALL CLAIMS ARE 1320' IN LENGTH & 660' IN WIDTH

EXCEPT:

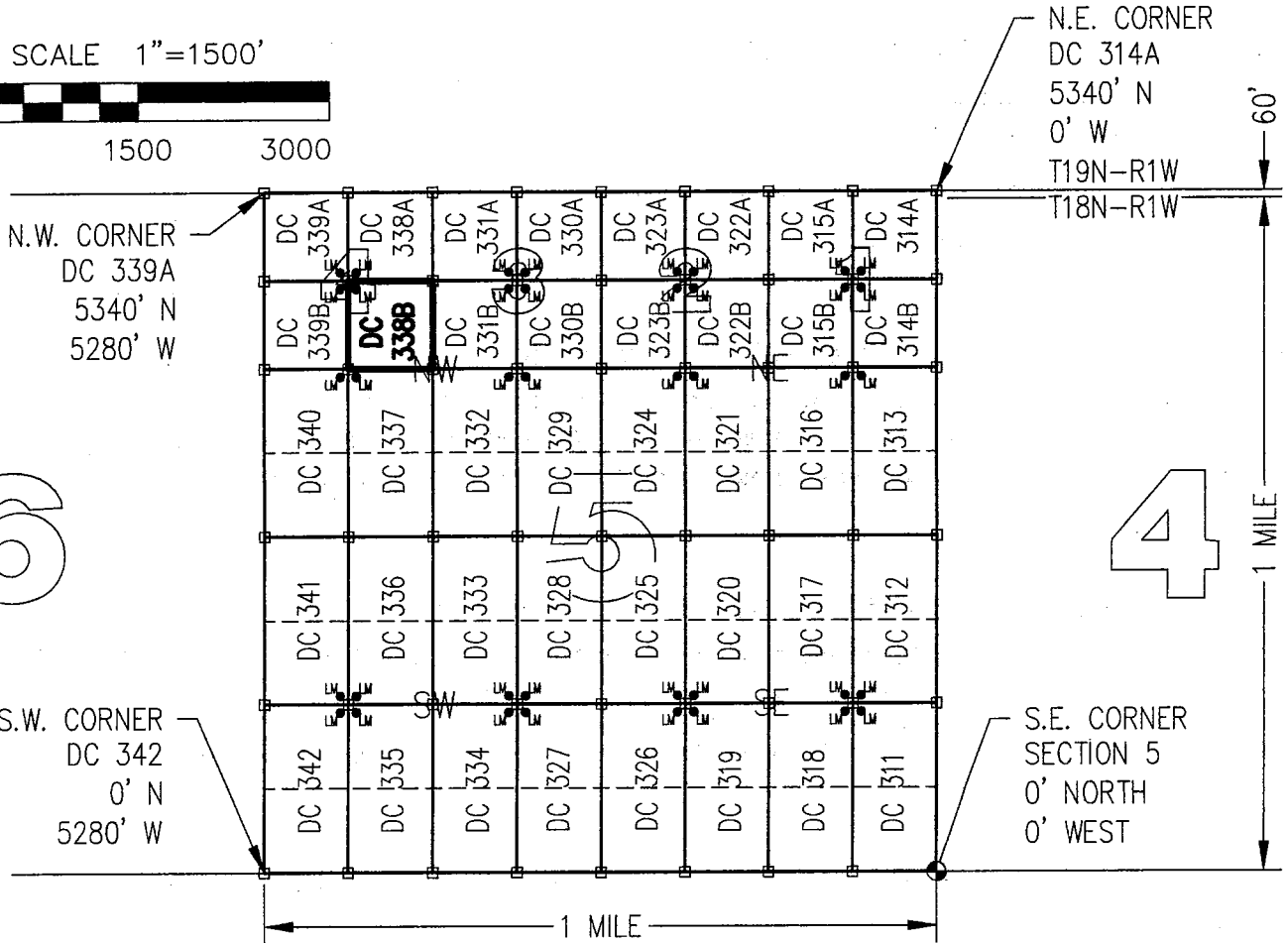
DC 314A, DC 314B, DC 315A, DC 315B, DC 322A, DC 322B, DC 323A, DC 323B, DC 330A, DC 330B, DC 331A, DC 331B, DC 338A, DC 338B, DC 339A & DC 339B = 690' IN LENGTH & 660' IN WIDTH



SCALE 1"=1500'



6

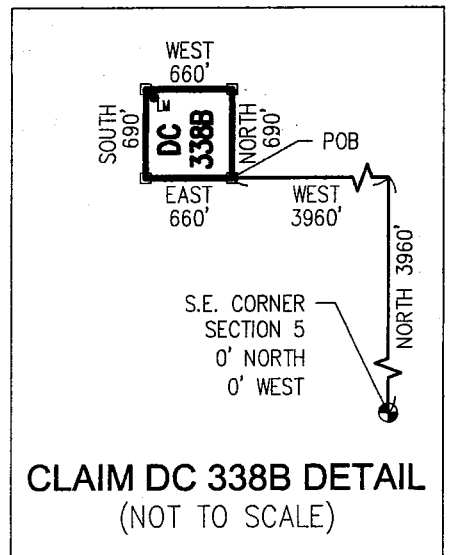


CLAIM ACREAGE = 10.45 ACRES

□ INDICATES CORNER OF PLACER CLAIM.
SET 2"x2"x5' WOODEN POST (TYPICAL).

LM • INDICATES LOCATION MONUMENT. SET 2"x2"x5' WOODEN POST (INSIDE THE PLACER CLAIM) 4' by 4' FROM A CORNER POST WITH A PLASTIC BOTTLE ATTACHED CONTAINING THE LOCATION NOTICE (TYPICAL).

LOCATORS: DRAKE CEMENT, LLC
5745 N Scottsdale Rd, Suite B-110,
Scottsdale, AZ 85250



AMC437800

Return to:
Mr. Marc A. Marra, Esq.
Fennemore Craig, P.C.
2394 E Camelback Rd, Suite 600
Phoenix AZ 85016-3429



**LOCATION NOTICE FOR PLACER MINING CLAIM
STATE OF ARIZONA, COUNTY OF YAVAPAI**

NOTICE IS HEREBY GIVEN that the **DC 339A** Placer

Mining claim has been located by:

DRAKE CEMENT, LLC

whose current mailing address is: 5745 N Scottsdale Rd,
Suite B-110, Scottsdale, AZ 85250

BLM	
Date	
Stamp	

PHOENIX, ARIZONA
2016 APR -7 A 11:05
RECEIVED
BLM AZ STATE OFFICE

This Placer mining claim consists of approximately **10.45** acres.

The general course of this claim is **North to South** and it is situated in the Puntenney Mining District, Yavapai County, Arizona. This claim is **690** feet in length and **660** feet in width. This claim is marked by five monuments, constructed of 2" x 2" wood posts extending 4' above the ground, one at each corner and one at the location monument for this claim.

The location monument on which this Location Notice is posted is situated within:

Section 5, Township 18 North, Range 1 West, Gila and Salt River Meridian, Yavapai County, Arizona.

The location monument is set inside the **Southeast** corner of this claim, approximately 4' **West** of the **East** line of the claim and 4' **North** of the **South** line of the claim.

This claim encompasses the following Quarter Section(s), Section(s), Township(s) and Range(s):

NW ¼, LOT 4,

Section 5, T18N-R1W, G&SRM, Yavapai County, Arizona, as described by metes and bounds below:

Commencing at the Southeast corner of Section 5 T18N-R1W, Thence North 4650 feet, Thence West 4620 feet to the Southeast corner of this Claim and the Point of Beginning, Thence North 690 feet, Thence West 660 feet, Thence South 690 feet, Thence East 660 feet to the Point of Beginning.

Depicted on the attached claim map.

THE SOUTHEAST CORNER OF THIS CLAIM IS 4650'± NORTH & 4620'± WEST OF THE SOUTHEAST CORNER OF SECTION 5, T18N-R1W.

Located, dated and posted on the ground this 18th day of March, 2016.

Drake Cement, LLC (Owner)

By:


Jody A. Stone, RLS (Agent)

AMC437801
RECEIVED
BLM AZ STATE OFFICE
2016 APR 26 P 1:42
PHOENIX, ARIZONA

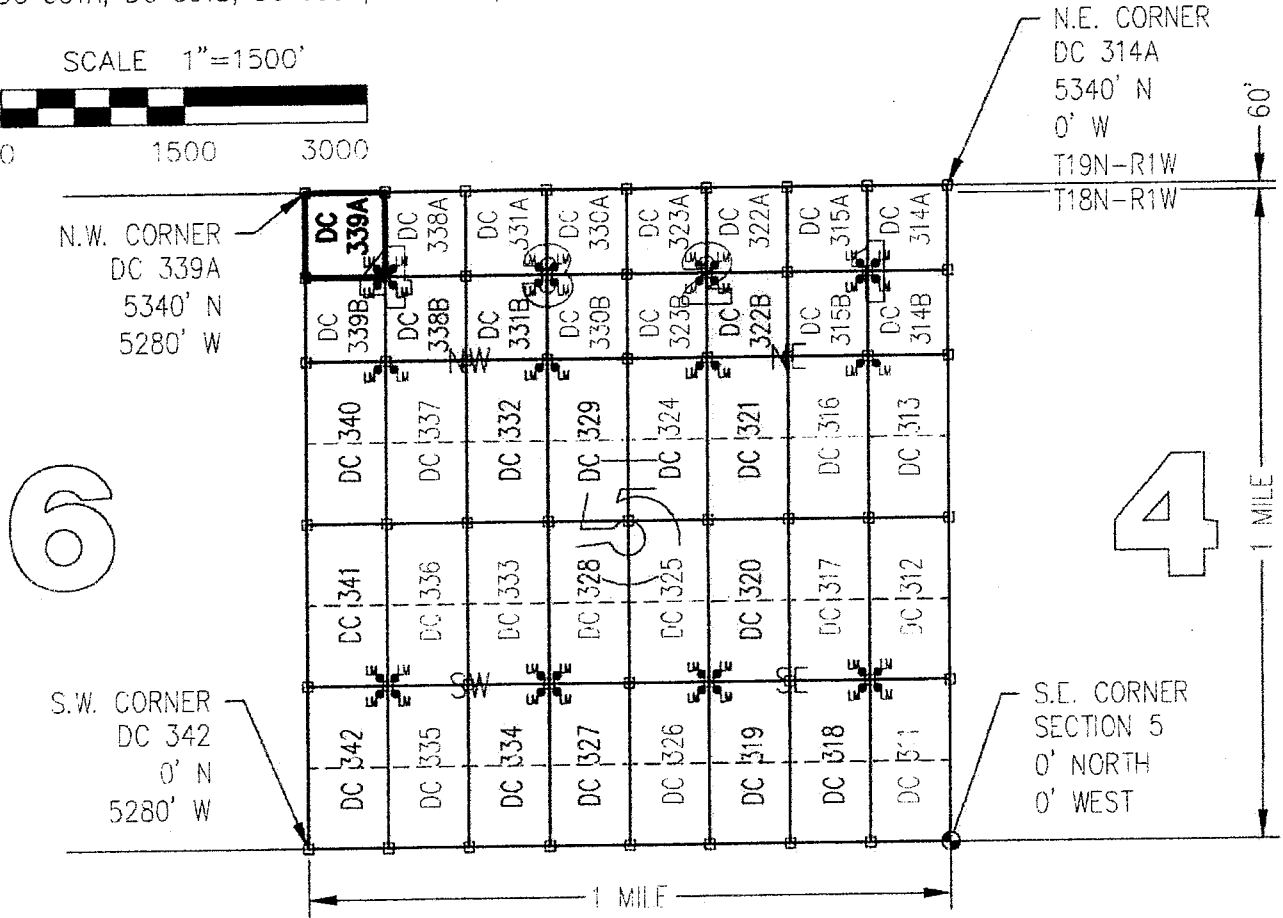
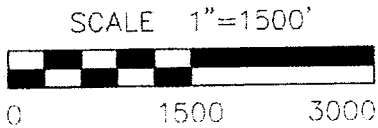
"DC 339A"

PLACER MINING CLAIM NW1/4, LOT 4, SECTION 5

T18N-R1W, G&SRM, YAVAPAI COUNTY, AZ
ALL CLAIMS ARE 1320' IN LENGTH & 660' IN WIDTH
EXCEPT:



DC 314A, DC 314B, DC 315A, DC 315B, DC 322A, DC 322B, DC 323A, DC 323B, DC 330A, DC 330B,
DC 331A, DC 331B, DC 338A, DC 338B, DC 339A & DC 339B = 690' IN LENGTH & 660' IN WIDTH

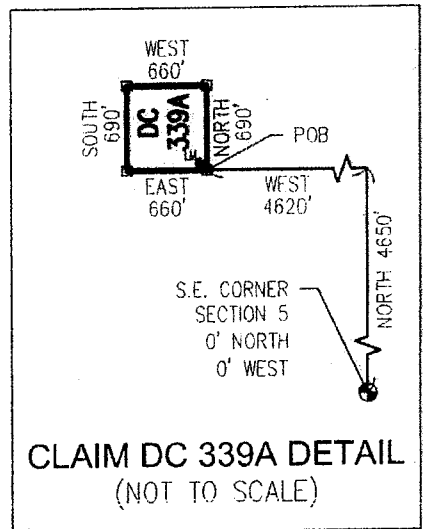


CLAIM ACREAGE = 10.45 ACRES

□ INDICATES CORNER OF PLACER CLAIM.
SET 2"x2"x5' WOODEN POST (TYPICAL).

LM • INDICATES LOCATION MONUMENT. SET 2"x2"x5' WOODEN
POST (INSIDE THE PLACER CLAIM) 4' by 4' FROM A
CORNER POST WITH A PLASTIC BOTTLE ATTACHED
CONTAINING THE LOCATION NOTICE (TYPICAL).


LOCATORS: DRAKE CEMENT, LLC
5745 N Scottsdale Rd. Suite B-110.
Scottsdale, AZ 85250



Return to:
Mr. Marc A. Marra, Esq.
Fennemore Craig, P.C.
2394 E Camelback Rd, Suite 600
Phoenix AZ 85016-3429

**LOCATION NOTICE FOR PLACER MINING CLAIM
STATE OF ARIZONA, COUNTY OF YAVAPAI**

NOTICE IS HEREBY GIVEN that the **DC 339A** Placer Mining claim has been located by:
DRAKE CEMENT, LLC
whose current mailing address is: 5745 N Scottsdale Rd,
Suite B-110, Scottsdale, AZ 85250



This Placer mining claim consists of approximately **10.45** acres.

The general course of this claim is **North to South** and it is situated in the Punteneey Mining District, Yavapai County, Arizona. This claim is **690** feet in length and **660** feet in width. This claim is marked by five monuments, constructed of 2" x 2" wood posts extending 4' above the ground, one at each corner and one at the location monument for this claim.

The location monument on which this Location Notice is posted is situated within:

Section 5, Township 18 North, Range 1 West, Gila and Salt River Meridian, Yavapai County, Arizona.

The location monument is set inside the **Southeast** corner of this claim, approximately 4' **West** of the **East** line of the claim and 4' **North** of the **South** line of the claim.

This claim encompasses the following Quarter Section(s), Section(s), Township(s) and Range(s):

NW ¼, LOT 4,

**Section 5, T18N-R1W, G&SRM, Yavapai County, Arizona, as described by metes and bounds below:
Commencing at the Southeast corner of Section 5 T18N-R1W, Thence North 4650 feet, Thence West 4620 feet to the Southeast corner of this Claim and the Point of Beginning, Thence North 690 feet, Thence West 660 feet, Thence South 690 feet, Thence East 660 feet to the Point of Beginning.**

Depicted on the attached claim map.

THE SOUTHEAST CORNER OF THIS CLAIM IS 4650'± NORTH & 4620'± WEST OF THE SOUTHEAST CORNER OF SECTION 5, T18N-R1W.

Located, dated and posted on the ground this 18th day of March, 2016.

Drake Cement, LLC (Owner)

By: 
Jody A. Stone, RLS (Agent)

AMC437801

"DC 339A"

PLACER MINING CLAIM

NW1/4, LOT 4, SECTION 5

T18N-R1W, G&SRM, YAVAPAI COUNTY, AZ.

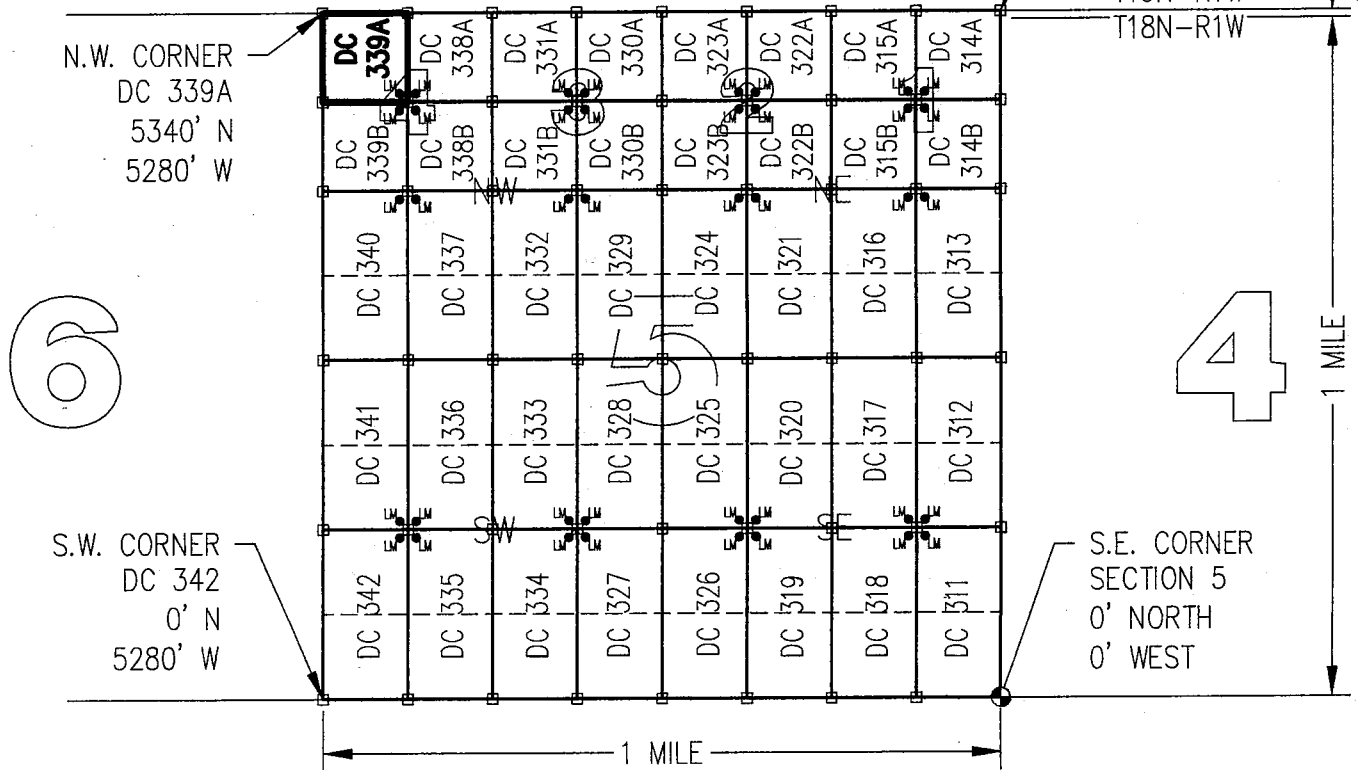
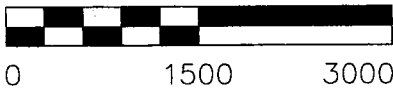
ALL CLAIMS ARE 1320' IN LENGTH & 660' IN WIDTH

EXCEPT:

DC 314A, DC 314B, DC 315A, DC 315B, DC 322A, DC 322B, DC 323A, DC 323B, DC 330A, DC 330B, DC 331A, DC 331B, DC 338A, DC 338B, DC 339A & DC 339B = 690' IN LENGTH & 660' IN WIDTH



SCALE 1"=1500'

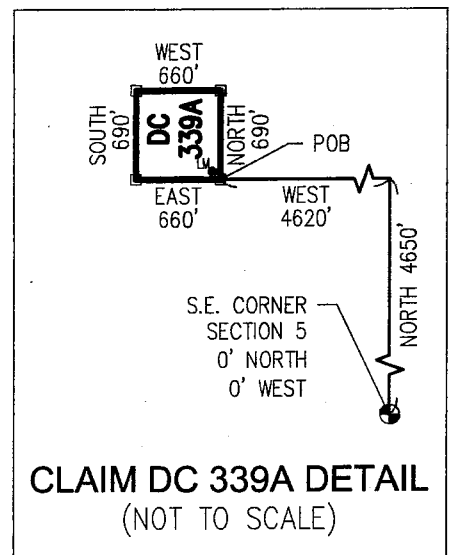


CLAIM ACREAGE = 10.45 ACRES

□ INDICATES CORNER OF PLACER CLAIM.
SET 2"x2"x5' WOODEN POST (TYPICAL).


LM • INDICATES LOCATION MONUMENT. SET 2"x2"x5' WOODEN POST (INSIDE THE PLACER CLAIM) 4' by 4' FROM A CORNER POST WITH A PLASTIC BOTTLE ATTACHED CONTAINING THE LOCATION NOTICE (TYPICAL).

LOCATORS: DRAKE CEMENT, LLC
5745 N Scottsdale Rd, Suite B-110,
Scottsdale, AZ 85250



1081101

Return to:
Mr. Marc A. Marra, Esq.
Fennemore Craig, P.C.
2394 E Camelback Rd, Suite 600
Phoenix AZ 85016-3429




**LOCATION NOTICE FOR PLACER MINING CLAIM
STATE OF ARIZONA, COUNTY OF YAVAPAI**

NOTICE IS HEREBY GIVEN that the **DC 339B** Placer

Mining claim has been located by:

DRAKE CEMENT, LLC

whose current mailing address is: 5745 N Scottsdale Rd,
Suite B-110, Scottsdale, AZ 85250



RECEIVED
BLM AZ STATE OFFICE

This Placer mining claim consists of approximately **10.45** acres.

The general course of this claim is **North to South** and it is situated in the Puntteney Mining District, Yavapai County, Arizona. This claim is **690** feet in length and **660** feet in width. This claim is marked by five monuments, constructed of 2" x 2" wood posts extending 4' above the ground, one at each corner and one at the location monument for this claim.

The location monument on which this Location Notice is posted is situated within:

Section 5, Township 18 North, Range 1 West, Gila and Salt River Meridian, Yavapai County, Arizona.

The location monument is set inside the **Northeast** corner of this claim, approximately 4' **West** of the **East** line of the claim and 4' **South** of the **North** line of the claim.

This claim encompasses the following Quarter Section(s), Section(s), Township(s) and Range(s):

SW ¼, LOT 4,

Section 5, T18N-R1W, G&SRM, Yavapai County, Arizona, as described by metes and bounds below:

Commencing at the Southeast corner of Section 5 T18N-R1W, Thence North 3960 feet, Thence West 4620 feet to the Southeast corner of this Claim and the Point of Beginning, Thence North 690 feet, Thence West 660 feet, Thence South 690 feet, Thence East 660 feet to the Point of Beginning.

Depicted on the attached claim map.

THE SOUTHEAST CORNER OF THIS CLAIM IS 3960'± NORTH & 4620'± WEST OF THE SOUTHEAST CORNER OF SECTION 5, T18N-R1W.

Located, dated and posted on the ground this 13th day of March, 2016.

Drake Cement, LLC (Owner)

By: 
Jody A. Stone, RLS (Agent)

YAVAPAI, ARIZONA

2016 APR 26 P 1:42

RECEIVED
BLM AZ STATE OFFICE

AMC437802

"DC 339B"

PLACER MINING CLAIM

SW1/4, LOT 4, SECTION 5

T18N-R1W, G&SRM, YAVAPAI COUNTY, AZ

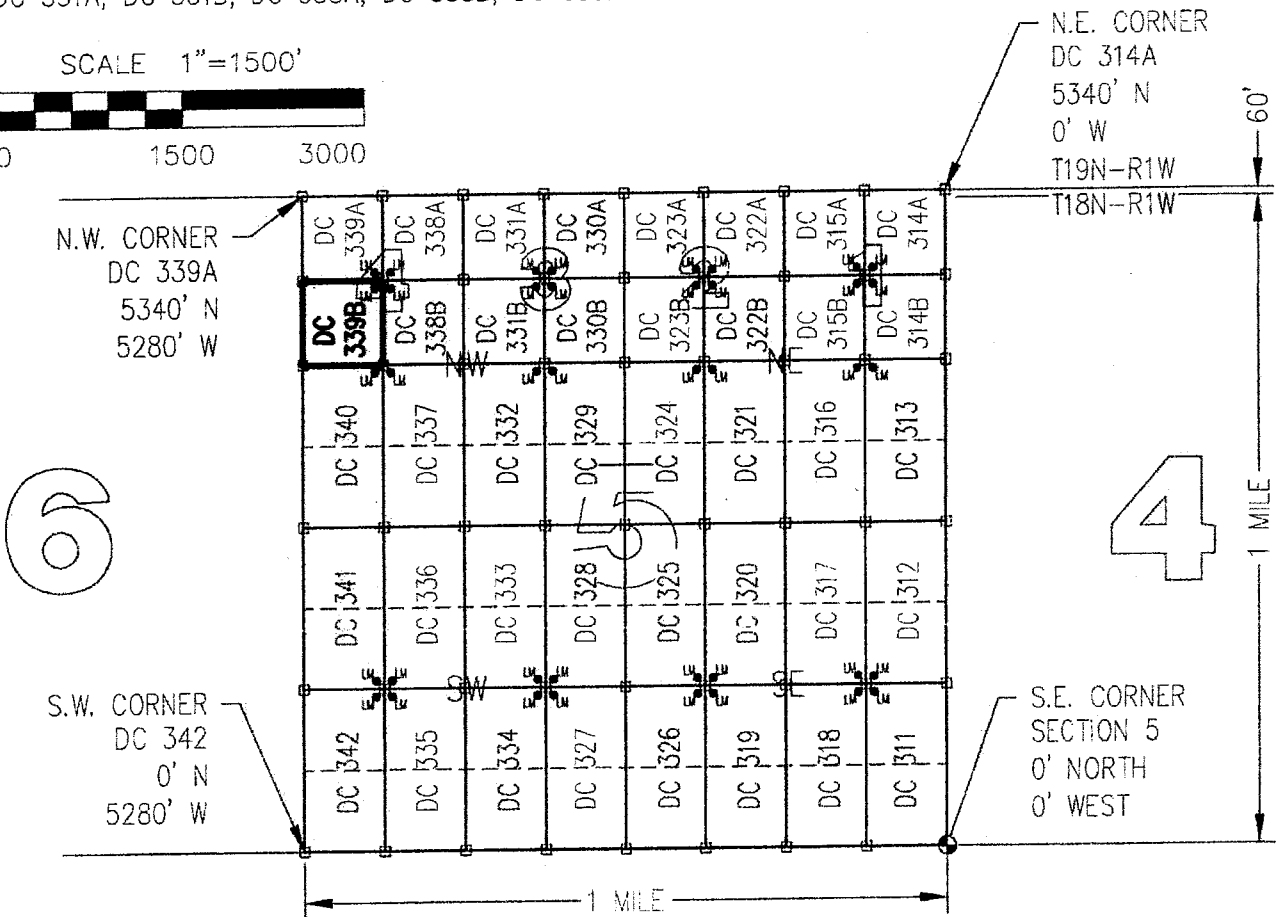

ALL CLAIMS ARE 1320' IN LENGTH & 660' IN WIDTH

EXCEPT:

DC 314A, DC 314B, DC 315A, DC 315B, DC 322A, DC 322B, DC 323A, DC 323B, DC 330A, DC 330B, DC 331A, DC 331B, DC 338A, DC 338B, DC 339A & DC 339B = 690' IN LENGTH & 660' IN WIDTH



SCALE 1"=1500'

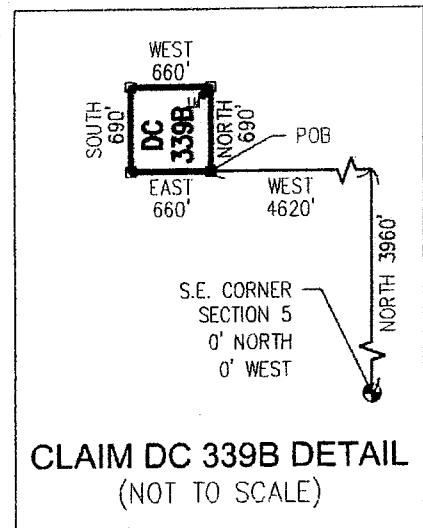


CLAIM ACREAGE = 10.45 ACRES

□ INDICATES CORNER OF PLACER CLAIM.
SET 2"x2"x5' WOODEN POST (TYPICAL).

LM • INDICATES LOCATION MONUMENT. SET 2"x2"x5' WOODEN POST (INSIDE THE PLACER CLAIM) 4' by 4' FROM A CORNER POST WITH A PLASTIC BOTTLE ATTACHED CONTAINING THE LOCATION NOTICE (TYPICAL).

LOCATORS: DRAKE CEMENT, LLC
5745 N Scottsdale Rd, Suite B-110,
Scottsdale, AZ 85250

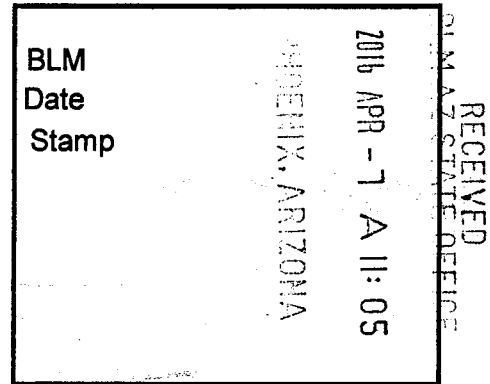


ANCH 37802

Return to:
Mr. Marc A. Marra, Esq.
Fennemore Craig, P.C.
2394 E Camelback Rd, Suite 600
Phoenix AZ 85016-3429

**LOCATION NOTICE FOR PLACER MINING CLAIM
STATE OF ARIZONA, COUNTY OF YAVAPAI**

NOTICE IS HEREBY GIVEN that the **DC 339B** Placer Mining claim has been located by:
DRAKE CEMENT, LLC
whose current mailing address is: 5745 N Scottsdale Rd,
Suite B-110, Scottsdale, AZ 85250



This Placer mining claim consists of approximately **10.45** acres.

The general course of this claim is **North to South** and it is situated in the Puntenney Mining District, Yavapai County, Arizona. This claim is **690** feet in length and **660** feet in width. This claim is marked by five monuments, constructed of 2" x 2" wood posts extending 4' above the ground, one at each corner and one at the location monument for this claim.

The location monument on which this Location Notice is posted is situated within:

Section 5, Township 18 North, Range 1 West, Gila and Salt River Meridian, Yavapai County, Arizona.

The location monument is set inside the **Northeast** corner of this claim, approximately 4' **West** of the **East** line of the claim and 4' **South** of the **North** line of the claim.

This claim encompasses the following Quarter Section(s), Section(s), Township(s) and Range(s):

SW ¼, LOT 4,

Section 5, T18N-R1W, G&SRM, Yavapai County, Arizona, as described by metes and bounds below:

Commencing at the Southeast corner of Section 5 T18N-R1W, Thence North 3960 feet, Thence West 4620 feet to the Southeast corner of this Claim and the Point of Beginning, Thence North 690 feet, Thence West 660 feet, Thence South 690 feet, Thence East 660 feet to the Point of Beginning.

Depicted on the attached claim map.

THE SOUTHEAST CORNER OF THIS CLAIM IS 3960'± NORTH & 4620'± WEST OF THE SOUTHEAST CORNER OF SECTION 5, T18N-R1W.

Located, dated and posted on the ground this 18th day of March, 2016.

Drake Cement, LLC (Owner)

By: 
Jody A. Stone, RLS (Agent)

AMC437802

"DC 339B"

PLACER MINING CLAIM SW1/4, LOT 4, SECTION 5

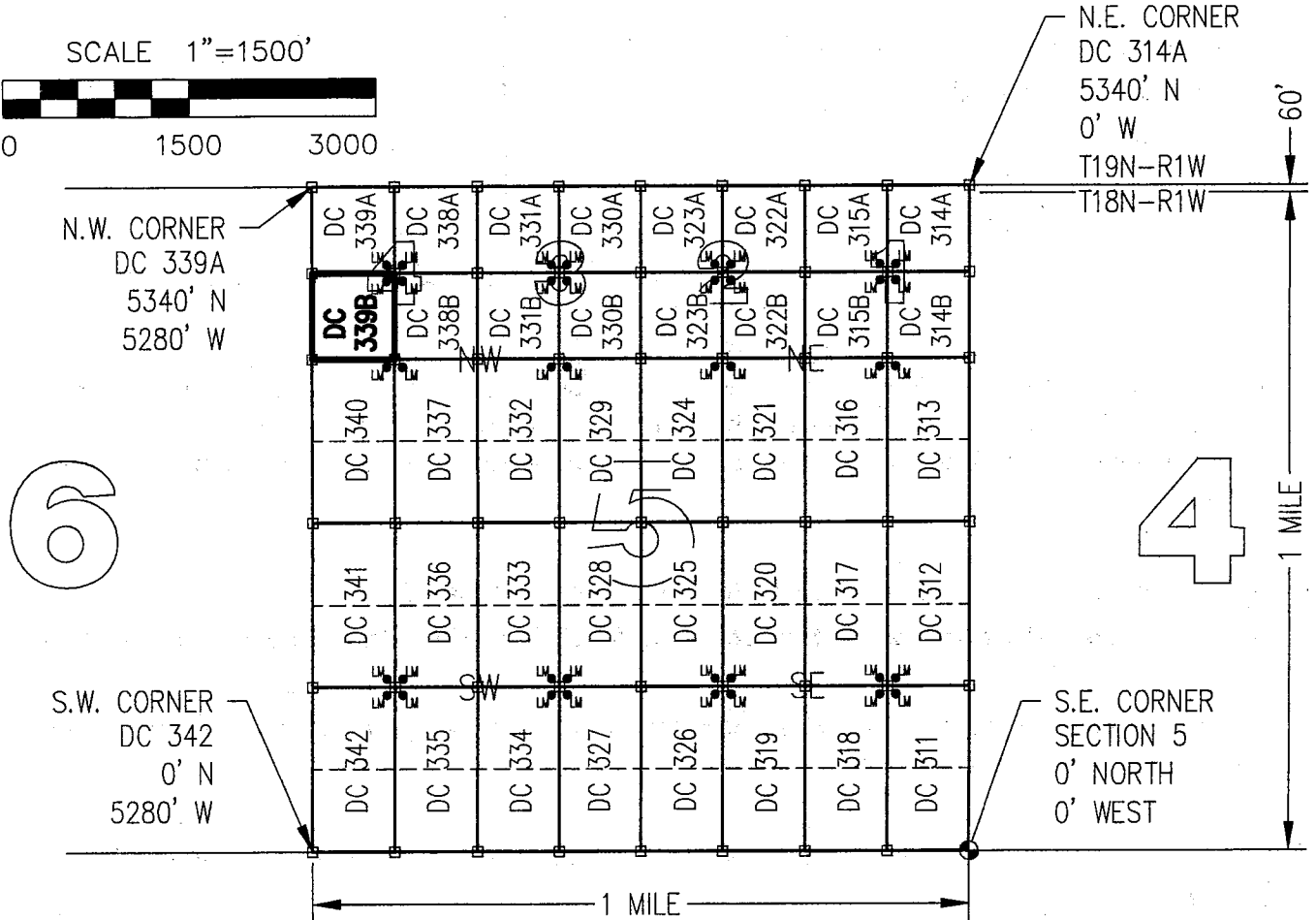
T18N-R1W, G&SRM, YAVAPAI COUNTY, AZ

ALL CLAIMS ARE 1320' IN LENGTH & 660' IN WIDTH
EXCEPT:



DC 314A, DC 314B, DC 315A, DC 315B, DC 322A, DC 322B, DC 323A, DC 323B, DC 330A, DC 330B,
DC 331A, DC 331B, DC 338A, DC 338B, DC 339A & DC 339B = 690' IN LENGTH & 660' IN WIDTH

SCALE 1"=1500'

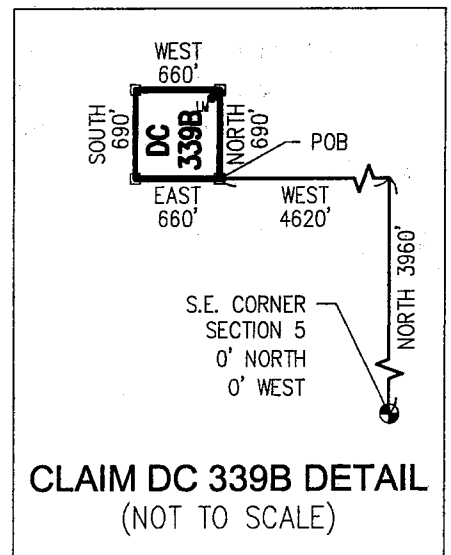


CLAIM ACREAGE = 10.45 ACRES

□ INDICATES CORNER OF PLACER CLAIM.
SET 2"x2"x5' WOODEN POST (TYPICAL).

LM • INDICATES LOCATION MONUMENT. SET 2"x2"x5' WOODEN
POST (INSIDE THE PLACER CLAIM) 4' by 4' FROM A
CORNER POST WITH A PLASTIC BOTTLE ATTACHED
CONTAINING THE LOCATION NOTICE (TYPICAL).

LOCATORS: DRAKE CEMENT, LLC
5745 N Scottsdale Rd, Suite B-110,
Scottsdale, AZ 85250




208E1JW

Return to:
Mr. Marc A. Marra, Esq.
Fennemore Craig, P.C.
2394 E Camelback Rd, Suite 600
Phoenix AZ 85016-3429



**LOCATION NOTICE FOR PLACER MINING CLAIM
STATE OF ARIZONA, COUNTY OF YAVAPAI**

NOTICE IS HEREBY GIVEN that the **DC 340** Placer Mining claim has been located by:
DRAKE CEMENT, LLC
whose current mailing address is: 5745 N Scottsdale Rd,
Suite B-110, Scottsdale, AZ 85250



This Placer mining claim consists of approximately **20** acres.
The general course of this claim is **North to South** and it is situated in the Puntenney Mining District, Yavapai County, Arizona. This claim is **1320** feet in length and **660** feet in width. This claim is marked by five monuments, constructed of 2" x 2" wood posts extending 4' above the ground, one at each corner and one at the location monument for this claim.

The location monument on which this Location Notice is posted is situated within:
Section 5, Township 18 North, Range 1 West, Gila and Salt River Meridian, Yavapai County, Arizona.

The location monument is set inside the **Northeast** corner of this claim, approximately 4' **West** of the **East** line of the claim and 4' **South** of the **North** line of the claim.


This claim encompasses the following Quarter Section(s), Section(s), Township(s) and Range(s):
**NW ¼, SW ¼, NW ¼ &
SW ¼, SW ¼, NW ¼,
Section 5, T18N-R1W, G&SRM, Yavapai County, Arizona.**


Depicted on the attached claim map.

THE SOUTHEAST CORNER OF THIS CLAIM IS 2640'± NORTH & 4620'± WEST OF THE SOUTHEAST CORNER OF SECTION 5, T18N-R1W.

Located, dated and posted on the ground this 18th day of March, 2016.

Drake Cement, LLC (Owner)

By: 
Jody A. Stone, RLS (Agent)



AN0437803

"DC 340"

PLACER MINING CLAIM

NW1/4, SW1/4, NW1/4

&

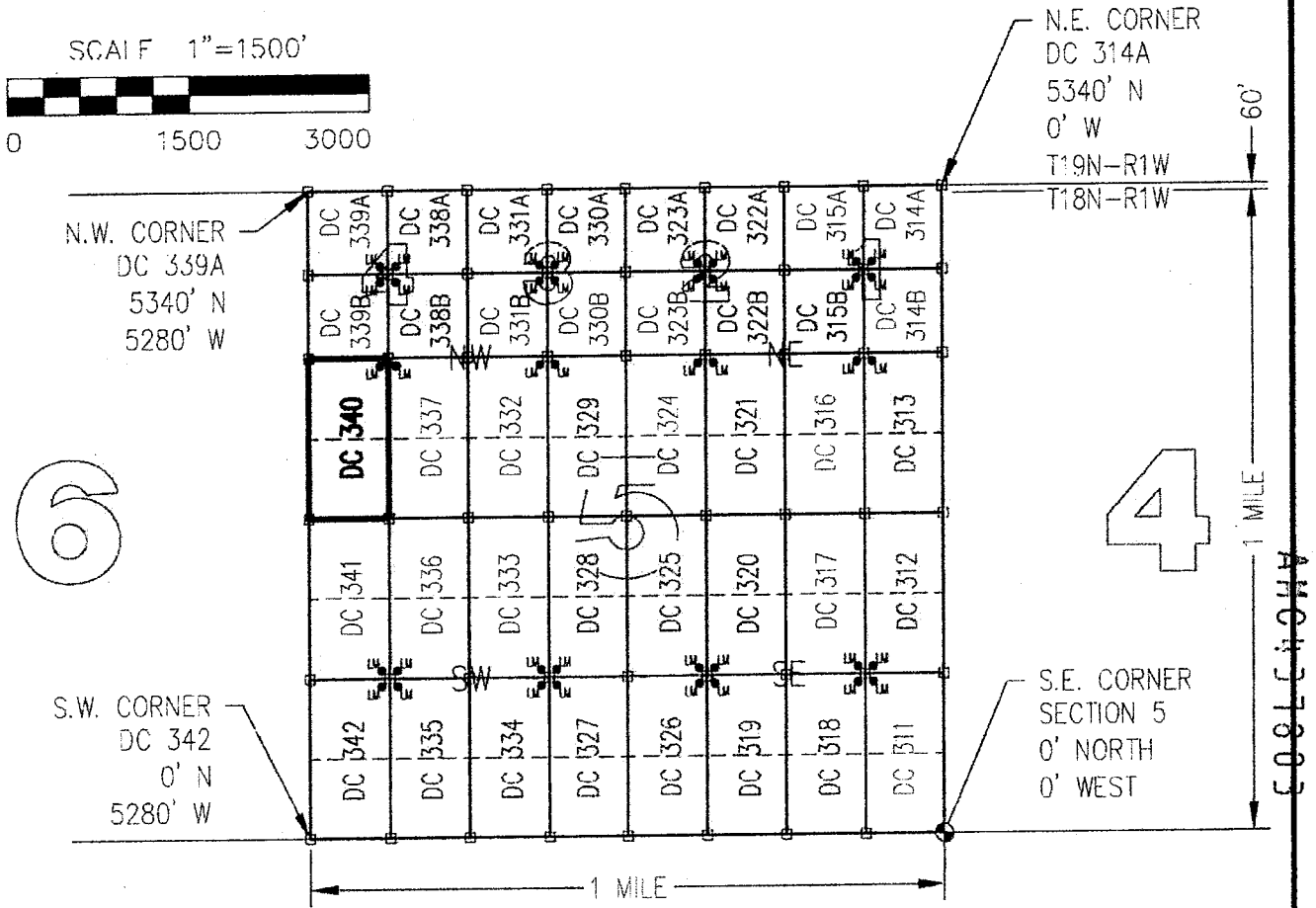
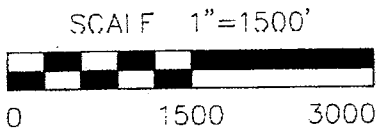
SW1/4, SW1/4, NW1/4 OF SECTION 5

T18N-R1W, G&SRM, YAVAPAI COUNTY, AZ

ALL CLAIMS ARE 1320' IN LENGTH & 660' IN WIDTH

EXCEPT:

DC 314A, DC 314B, DC 315A, DC 315B, DC 322A, DC 322B, DC 323A, DC 323B, DC 330A, DC 330B, DC 331A, DC 331B, DC 338A, DC 338B, DC 339A & DC 339B = 690' IN LENGTH & 660' IN WIDTH

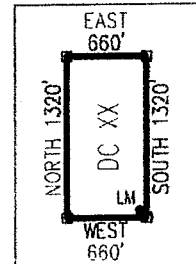


CLAIM ACREAGE = 20 +/- ACRES

- INDICATES CORNER OF PLACER CLAIM. SET 2"x2"x5' WOODEN POST (TYPICAL).
- LM • INDICATES LOCATION MONUMENT. SET 2"x2"x5' WOODEN POST (INSIDE THE PLACER CLAIM) 4' by 4' FROM A CORNER POST WITH A PLASTIC BOTTLE ATTACHED CONTAINING THE LOCATION NOTICE (TYPICAL).

LOCATORS: DRAKE CEMENT, LLC
 5745 N Scottsdale Rd, Suite B-110,
 Scottsdale, AZ 85250

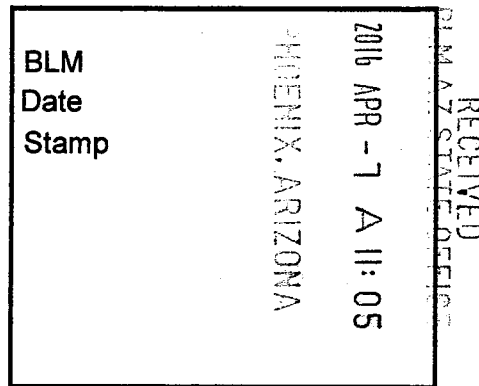
TYPICAL CLAIM DETAIL
(NOT TO SCALE)



Return to:
Mr. Marc A. Marra, Esq.
Fennemore Craig, P.C.
2394 E Camelback Rd, Suite 600
Phoenix AZ 85016-3429

**LOCATION NOTICE FOR PLACER MINING CLAIM
STATE OF ARIZONA, COUNTY OF YAVAPAI**

NOTICE IS HEREBY GIVEN that the **DC 340** Placer Mining claim has been located by:
DRAKE CEMENT, LLC
whose current mailing address is: 5745 N Scottsdale Rd,
Suite B-110, Scottsdale, AZ 85250



This Placer mining claim consists of approximately **20** acres.

The general course of this claim is **North to South** and it is situated in the Puntenney Mining District, Yavapai County, Arizona. This claim is **1320** feet in length and **660** feet in width. This claim is marked by five monuments, constructed of 2" x 2" wood posts extending 4' above the ground, one at each corner and one at the location monument for this claim.

The location monument on which this Location Notice is posted is situated within:

Section 5, Township 18 North, Range 1 West, Gila and Salt River Meridian, Yavapai County, Arizona.

The location monument is set inside the **Northeast** corner of this claim, approximately 4' **West** of the **East** line of the claim and 4' **South** of the **North** line of the claim.

This claim encompasses the following Quarter Section(s), Section(s), Township(s) and Range(s):

NW ¼, SW ¼, NW ¼ &

SW ¼, SW ¼, NW ¼,


Section 5, T18N-R1W, G&SRM, Yavapai County, Arizona.

Depicted on the attached claim map.

THE SOUTHEAST CORNER OF THIS CLAIM IS 2640'± NORTH & 4620'± WEST OF THE SOUTHEAST CORNER OF SECTION 5, T18N-R1W.

Located, dated and posted on the ground this 18th day of March, 2016.

Drake Cement, LLC (Owner)

By: 
Jody A. Stone, RLS (Agent)

AMC 437803

"DC 340"

PLACER MINING CLAIM

NW1/4, SW1/4, NW1/4

&

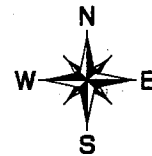
SW1/4, SW1/4, NW1/4 OF SECTION 5

T18N-R1W, G&SRM, YAVAPAI COUNTY, AZ

ALL CLAIMS ARE 1320' IN LENGTH & 660' IN WIDTH

EXCEPT:

DC 314A, DC 314B, DC 315A, DC 315B, DC 322A, DC 322B, DC 323A, DC 323B, DC 330A, DC 330B, DC 331A, DC 331B, DC 338A, DC 338B, DC 339A & DC 339B = 690' IN LENGTH & 660' IN WIDTH



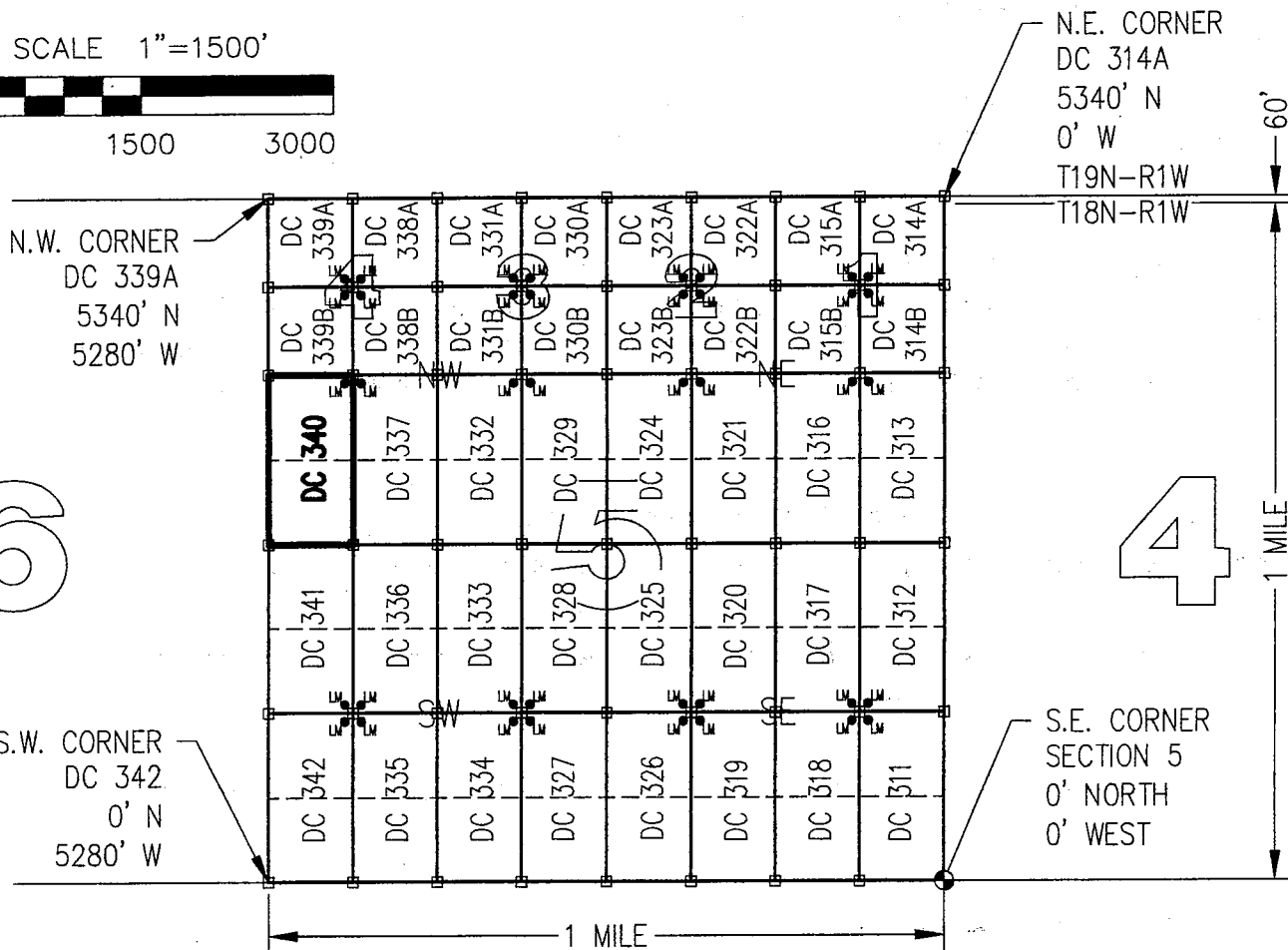
SCALE 1"=1500'



0 1500 3000

6

4



CLAIM ACREAGE = 20 +/- ACRES

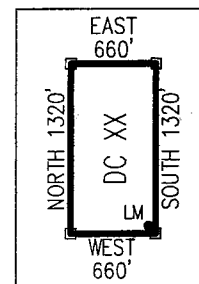
□ INDICATES CORNER OF PLACER CLAIM.
SET 2"x2"x5' WOODEN POST (TYPICAL).

LM • INDICATES LOCATION MONUMENT. SET 2"x2"x5' WOODEN POST (INSIDE THE PLACER CLAIM) 4' by 4' FROM A CORNER POST WITH A PLASTIC BOTTLE ATTACHED CONTAINING THE LOCATION NOTICE (TYPICAL).

LOCATORS: DRAKE CEMENT, LLC
5745 N Scottsdale Rd, Suite B-110,
Scottsdale, AZ 85250

TYPICAL CLAIM DETAIL

(NOT TO SCALE)




Return to:
Mr. Marc A. Marra, Esq.
Fennemore Craig, P.C.
2394 E Camelback Rd, Suite 600
Phoenix AZ 85016-3429



**LOCATION NOTICE FOR PLACER MINING CLAIM
STATE OF ARIZONA, COUNTY OF YAVAPAI**

NOTICE IS HEREBY GIVEN that the **DC 341** Placer Mining claim has been located by:
DRAKE CEMENT, LLC
whose current mailing address is: 5745 N Scottsdale Rd,
Suite B-110, Scottsdale, AZ 85250



This Placer mining claim consists of approximately **20** acres.

The general course of this claim is **North to South** and it is situated in the Puntenney Mining District, Yavapai County, Arizona. This claim is **1320** feet in length and **660** feet in width. This claim is marked by five monuments, constructed of 2" x 2" wood posts extending 4' above the ground, one at each corner and one at the location monument for this claim.

The location monument on which this Location Notice is posted is situated within:

Section 5, Township 18 North, Range 1 West, Gila and Salt River Meridian, Yavapai County, Arizona.

The location monument is set inside the **Southeast** corner of this claim, approximately 4' **West** of the **East** line of the claim and 4' **North** of the **South** line of the claim.

This claim encompasses the following Quarter Section(s), Section(s), Township(s) and Range(s):

NW ¼, NW ¼, SW ¼ &

SW ¼, NW ¼, SW ¼,


Section 5, T18N-R1W, G&SRM, Yavapai County, Arizona.


Depicted on the attached claim map.

THE SOUTHEAST CORNER OF THIS CLAIM IS 1320'± NORTH & 4620'± WEST OF THE SOUTHEAST CORNER OF SECTION 5, T18N-R1W.

Located, dated and posted on the ground this 18th day of March, 2016.

Drake Cement, LLC (Owner)

By: 
Jody A. Stone, RLS (Agent)



AMC431804

"DC 341"

PLACER MINING CLAIM

NW1/4, NW1/4, SW1/4

&

SW1/4, NW1/4, SW1/4 OF SECTION 5

T18N-R1W, G&SRM, YAVAPAI COUNTY, AZ

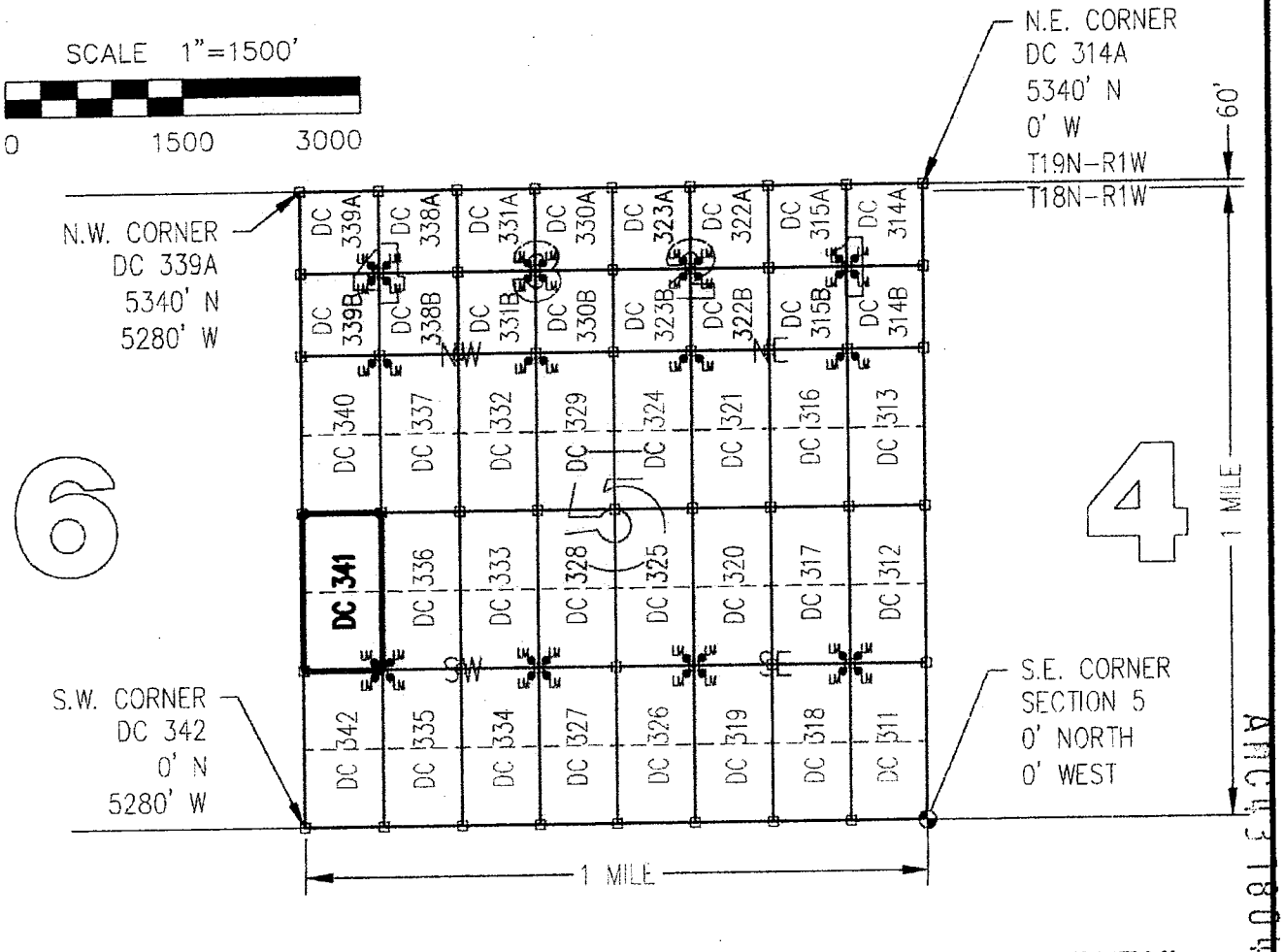

ALL CLAIMS ARE 1320' IN LENGTH & 660' IN WIDTH

EXCEPT:

DC 314A, DC 314B, DC 315A, DC 315B, DC 322A, DC 322B, DC 323A, DC 323B, DC 330A, DC 330B,
DC 331A, DC 331B, DC 338A, DC 338B, DC 339A & DC 339B = 690' IN LENGTH & 660' IN WIDTH



SCALE 1"=1500'



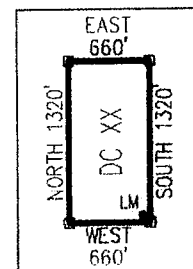
CLAIM ACREAGE = 20 +/- ACRES

□ INDICATES CORNER OF PLACER CLAIM.
SET 2"x2"x5' WOODEN POST (TYPICAL).

LM • INDICATES LOCATION MONUMENT. SET 2"x2"x5' WOODEN
POST (INSIDE THE PLACER CLAIM) 4' by 4' FROM A
CORNER POST WITH A PLASTIC BOTTLE ATTACHED
CONTAINING THE LOCATION NOTICE (TYPICAL).

LOCATORS: DRAKE CEMENT, LLC
5745 N Scottsdale Rd, Suite B-110,
Scottsdale, AZ 85250

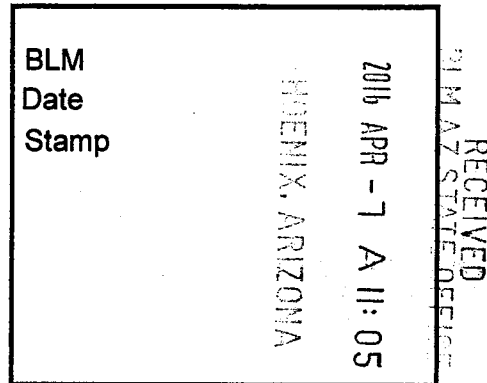
TYPICAL CLAIM DETAIL
(NOT TO SCALE)



Return to:
Mr. Marc A. Marra, Esq.
Fennemore Craig, P.C.
2394 E Camelback Rd, Suite 600
Phoenix AZ 85016-3429

**LOCATION NOTICE FOR PLACER MINING CLAIM
STATE OF ARIZONA, COUNTY OF YAVAPAI**

NOTICE IS HEREBY GIVEN that the **DC 341** Placer Mining claim has been located by:
DRAKE CEMENT, LLC
whose current mailing address is: 5745 N Scottsdale Rd,
Suite B-110, Scottsdale, AZ 85250



This Placer mining claim consists of approximately **20** acres.

The general course of this claim is **North to South** and it is situated in the Puntenney Mining District, Yavapai County, Arizona. This claim is **1320** feet in length and **660** feet in width. This claim is marked by five monuments, constructed of 2" x 2" wood posts extending 4' above the ground, one at each corner and one at the location monument for this claim.

The location monument on which this Location Notice is posted is situated within:

Section 5, Township 18 North, Range 1 West, Gila and Salt River Meridian, Yavapai County, Arizona.

The location monument is set inside the **Southeast** corner of this claim, approximately 4' **West** of the **East** line of the claim and 4' **North** of the **South** line of the claim.

This claim encompasses the following Quarter Section(s), Section(s), Township(s) and Range(s):

NW ¼, NW ¼, SW ¼ &

SW ¼, NW ¼, SW ¼,

Section 5, T18N-R1W, G&SRM, Yavapai County, Arizona.

Depicted on the attached claim map.

THE SOUTHEAST CORNER OF THIS CLAIM IS 1320'± NORTH & 4620'± WEST OF THE SOUTHEAST CORNER OF SECTION 5, T18N-R1W.

Located, dated and posted on the ground this 18th day of March, 2016.

Drake Cement, LLC (Owner)

By: 
Jody A. Stone, RLS (Agent)

AMC 1131804

"DC 341"

PLACER MINING CLAIM

NW1/4, NW1/4, SW1/4

&

SW1/4, NW1/4, SW1/4 OF SECTION 5

T18N-R1W, G&SRM, YAVAPAI COUNTY, AZ

ALL CLAIMS ARE 1320' IN LENGTH & 660' IN WIDTH

EXCEPT:

DC 314A, DC 314B, DC 315A, DC 315B, DC 322A, DC 322B, DC 323A, DC 323B, DC 330A, DC 330B, DC 331A, DC 331B, DC 338A, DC 338B, DC 339A & DC 339B = 690' IN LENGTH & 660' IN WIDTH



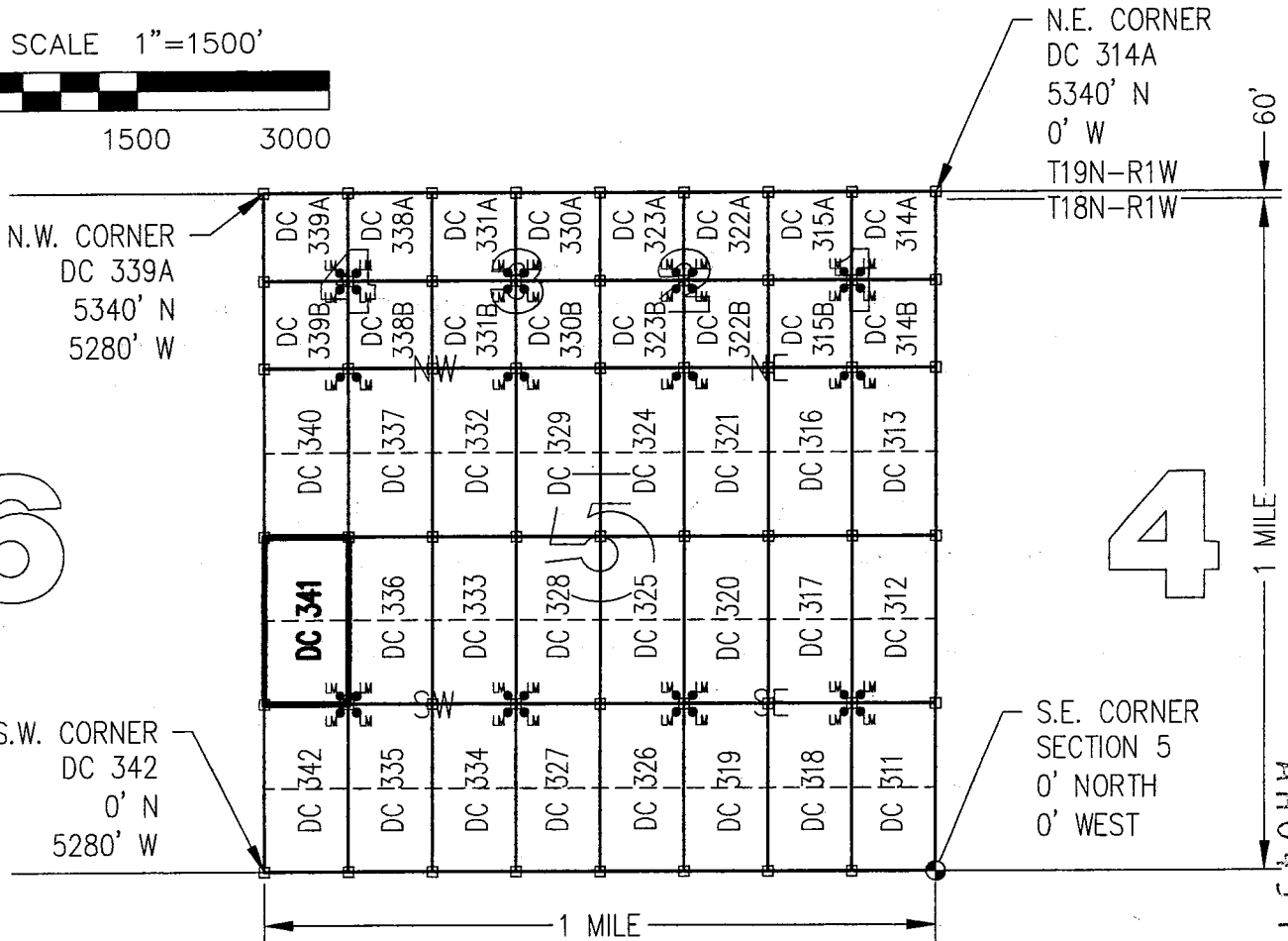
SCALE 1"=1500'



0 1500 3000

6

4



CLAIM ACREAGE = 20 +/- ACRES

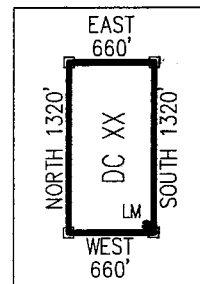
□ INDICATES CORNER OF PLACER CLAIM.
SET 2"x2"x5' WOODEN POST (TYPICAL).

LM • INDICATES LOCATION MONUMENT. SET 2"x2"x5' WOODEN POST (INSIDE THE PLACER CLAIM) 4' by 4' FROM A CORNER POST WITH A PLASTIC BOTTLE ATTACHED CONTAINING THE LOCATION NOTICE (TYPICAL).

LOCATORS: DRAKE CEMENT, LLC
5745 N Scottsdale Rd, Suite B-110,
Scottsdale, AZ 85250

TYPICAL CLAIM DETAIL

(NOT TO SCALE)




ARIZONA

Return to:
Mr. Marc A. Marra, Esq.
Fennemore Craig, P.C.
2394 E Camelback Rd, Suite 600
Phoenix AZ 85016-3429



**LOCATION NOTICE FOR PLACER MINING CLAIM
STATE OF ARIZONA, COUNTY OF YAVAPAI**

NOTICE IS HEREBY GIVEN that the **DC 342** Placer Mining claim has been located by:
DRAKE CEMENT, LLC
whose current mailing address is: 5745 N Scottsdale Rd,
Suite B-110, Scottsdale, AZ 85250



This Placer mining claim consists of approximately **20** acres.

The general course of this claim is **North to South** and it is situated in the Puntenney Mining District, Yavapai County, Arizona. This claim is **1320** feet in length and **660** feet in width. This claim is marked by five monuments, constructed of 2" x 2" wood posts extending 4' above the ground, one at each corner and one at the location monument for this claim.

The location monument on which this Location Notice is posted is situated within:

Section 5, Township 18 North, Range 1 West, Gila and Salt River Meridian, Yavapai County, Arizona.

The location monument is set inside the **Northeast** corner of this claim, approximately 4' **West** of the **East** line of the claim and 4' **South** of the **North** line of the claim.

This claim encompasses the following Quarter Section(s), Section(s), Township(s) and Range(s):

NW ¼, SW ¼, SW ¼ &

SW ¼, SW ¼, SW ¼,

Section 5, T18N-R1W, G&SRM, Yavapai County, Arizona.


Depicted on the attached claim map.

THE SOUTHEAST CORNER OF THIS CLAIM IS 0'± NORTH & 4620'± WEST OF THE SOUTHEAST CORNER OF SECTION 5, T18N-R1W.

Located, dated and posted on the ground this 18th day of March, 2016.

Drake Cement, LLC (Owner)

By: 
Jody A. Stone, RLS (Agent)



AMC 437805

"DC 342"

PLACER MINING CLAIM

NW1/4, SW1/4, SW1/4

&

SW1/4, SW1/4, SW1/4 OF SECTION 5

T18N-R1W, G&SRM, YAVAPAI COUNTY, AZ

ALL CLAIMS ARE 1320' IN LENGTH & 660' IN WIDTH

EXCEPT:

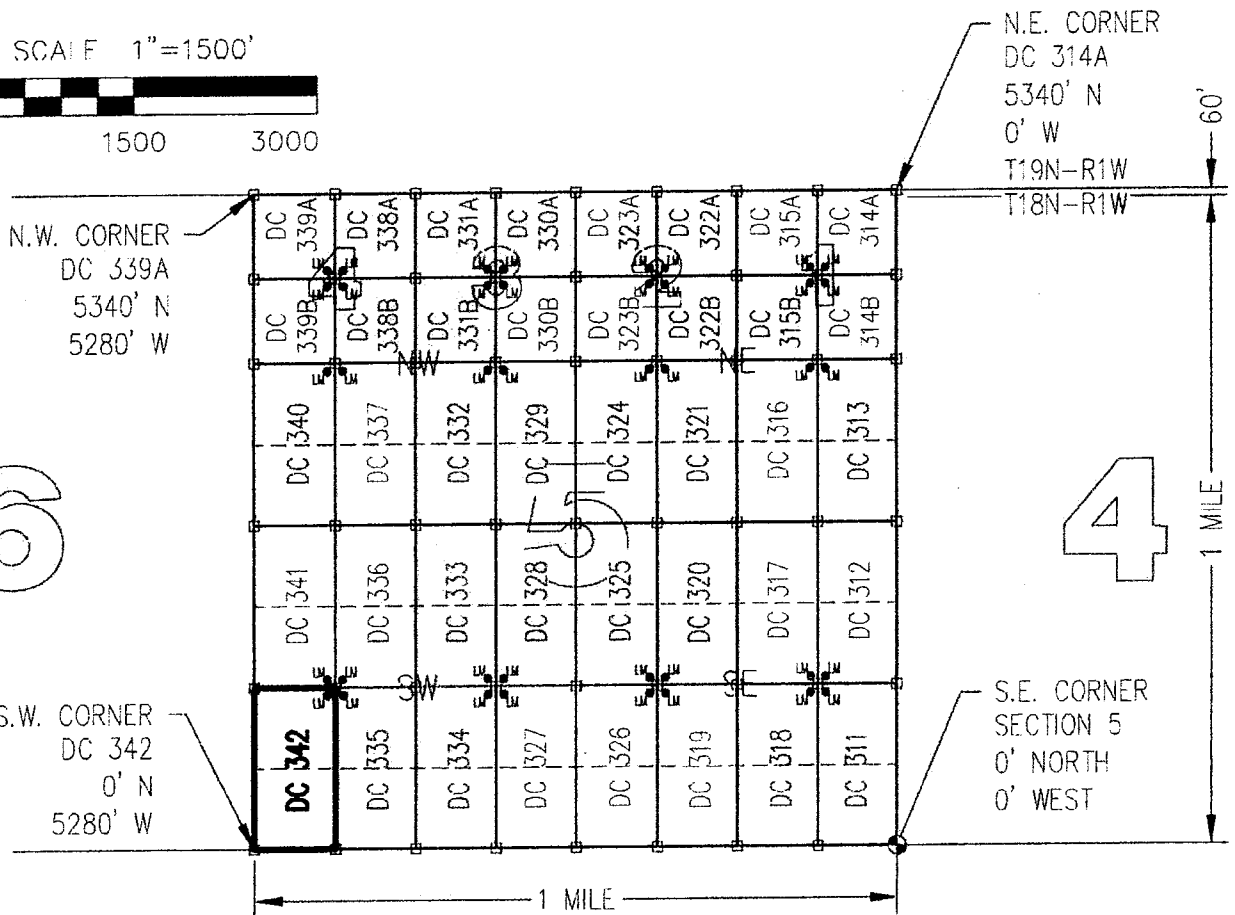
DC 314A, DC 314B, DC 315A, DC 315B, DC 322A, DC 322B, DC 323A, DC 323B, DC 330A, DC 330B, DC 331A, DC 331B, DC 338A, DC 338B, DC 339A & DC 339B = 690' IN LENGTH & 660' IN WIDTH



SCALE 1"=1500'



0 1500 3000



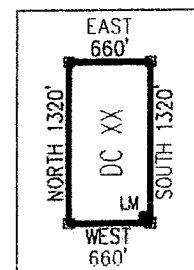
CLAIM ACREAGE = 20 +/- ACRES

□ INDICATES CORNER OF PLACER CLAIM.
SET 2"x2"x5' WOODEN POST (TYPICAL).

LM • INDICATES LOCATION MONUMENT. SET 2"x2"x5' WOODEN POST (INSIDE THE PLACER CLAIM) 4' by 4' FROM A CORNER POST WITH A PLASTIC BOTTLE ATTACHED CONTAINING THE LOCATION NOTICE (TYPICAL).

LOCATORS: DRAKE CEMENT, LLC
5745 N Scottsdale Rd, Suite B-110,
Scottsdale, AZ 85250

TYPICAL CLAIM DETAIL
(NOT TO SCALE)




MICH 37805

Return to:
Mr. Marc A. Marra, Esq.
Fennemore Craig, P.C.
2394 E Camelback Rd, Suite 600
Phoenix AZ 85016-3429

**LOCATION NOTICE FOR PLACER MINING CLAIM
STATE OF ARIZONA, COUNTY OF YAVAPAI**

NOTICE IS HEREBY GIVEN that the **DC 342** Placer Mining claim has been located by:
DRAKE CEMENT, LLC
whose current mailing address is: 5745 N Scottsdale Rd,
Suite B-110, Scottsdale, AZ 85250



This Placer mining claim consists of approximately **20** acres.

The general course of this claim is **North to South** and it is situated in the Puntenney Mining District, Yavapai County, Arizona. This claim is **1320** feet in length and **660** feet in width. This claim is marked by five monuments, constructed of 2" x 2" wood posts extending 4' above the ground, one at each corner and one at the location monument for this claim.

The location monument on which this Location Notice is posted is situated within:

Section 5, Township 18 North, Range 1 West, Gila and Salt River Meridian, Yavapai County, Arizona.

The location monument is set inside the **Northeast** corner of this claim, approximately 4' **West** of the **East** line of the claim and 4' **South** of the **North** line of the claim.

This claim encompasses the following Quarter Section(s), Section(s), Township(s) and Range(s):

NW ¼, SW ¼, SW ¼ &

SW ¼, SW ¼, SW ¼,

Section 5, T18N-R1W, G&SRM, Yavapai County, Arizona.

Depicted on the attached claim map.

THE SOUTHEAST CORNER OF THIS CLAIM IS 0'± NORTH & 4620'± WEST OF THE SOUTHEAST CORNER OF SECTION 5, T18N-R1W.

Located, dated and posted on the ground this 18th day of March, 2016.

Drake Cement, LLC (Owner)

By: 
Jody A. Stone, RLS (Agent)

AMC437805

"DC 342"

PLACER MINING CLAIM

NW1/4, SW1/4, SW1/4

&

SW1/4, SW1/4, SW1/4 OF SECTION 5

T18N-R1W, G&SRM, YAVAPAI COUNTY, AZ

ALL CLAIMS ARE 1320' IN LENGTH & 660' IN WIDTH

EXCEPT:

DC 314A, DC 314B, DC 315A, DC 315B, DC 322A, DC 322B, DC 323A, DC 323B, DC 330A, DC 330B, DC 331A, DC 331B, DC 338A, DC 338B, DC 339A & DC 339B = 690' IN LENGTH & 660' IN WIDTH



SCALE 1"=1500'



0 1500 3000

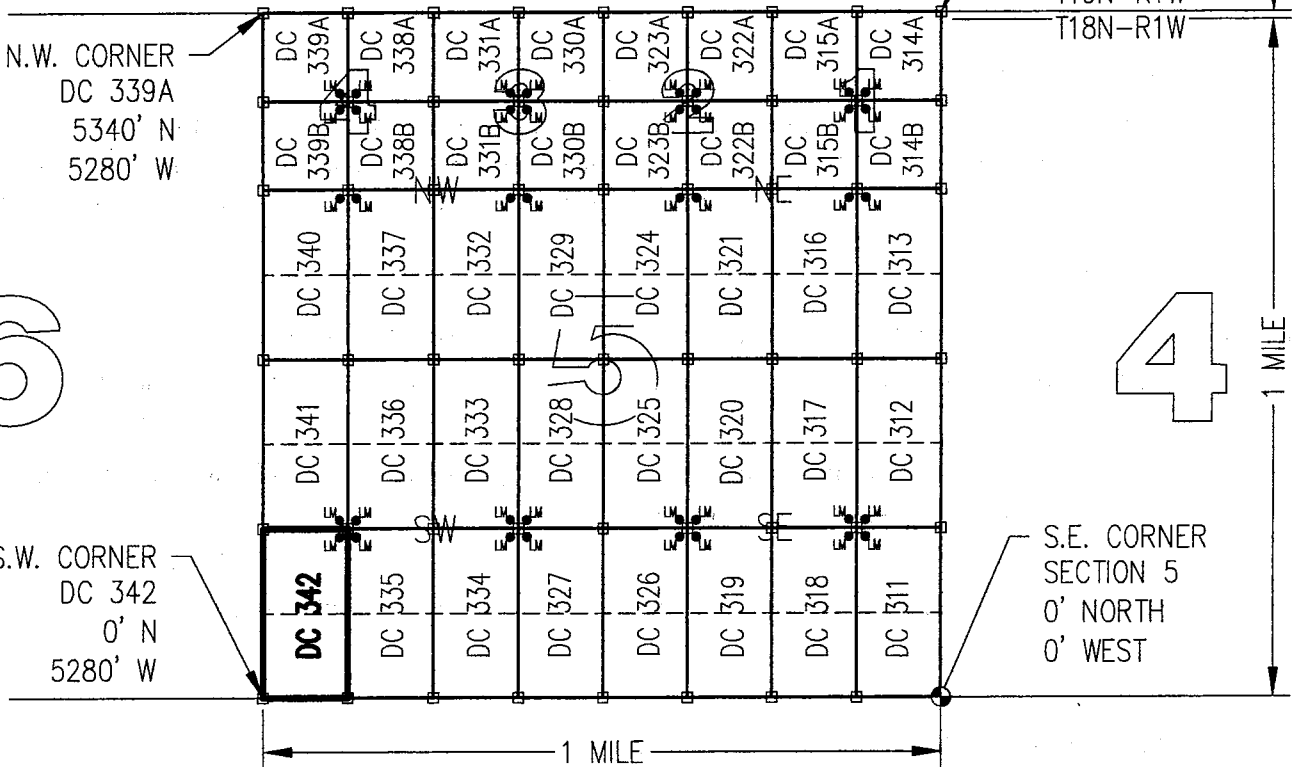
6

N.W. CORNER
DC 339A
5340' N
5280' W

S.W. CORNER
DC 342
0' N
5280' W

N.E. CORNER
DC 314A
5340' N
0' W
T19N-R1W
T18N-R1W

S.E. CORNER
SECTION 5
0' NORTH
0' WEST



60'

1 MILE

AR437805

CLAIM ACREAGE = 20 +/- ACRES

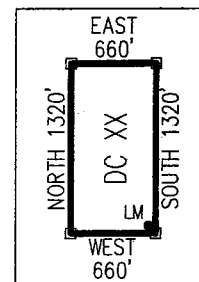
□ INDICATES CORNER OF PLACER CLAIM.
SET 2"x2"x5' WOODEN POST (TYPICAL).

LM • INDICATES LOCATION MONUMENT. SET 2"x2"x5' WOODEN
POST (INSIDE THE PLACER CLAIM) 4' by 4' FROM A
CORNER POST WITH A PLASTIC BOTTLE ATTACHED
CONTAINING THE LOCATION NOTICE (TYPICAL).

LOCATORS: DRAKE CEMENT, LLC
5745 N Scottsdale Rd, Suite B-110,
Scottsdale, AZ 85250

TYPICAL CLAIM DETAIL

(NOT TO SCALE)




Return to:
Mr. Marc A. Marra, Esq.
Fennemore Craig, P.C.
2394 E Camelback Rd, Suite 600
Phoenix AZ 86016-3429

2016-0017306 NML Page: 1 of 2
04/13/2016 11:59:45 AM
Leslie M. Hoffman
OFFICIAL RECORDS OF YAVAPAI COUNTY \$10.00
FENNEMORE CRAIG



**LOCATION NOTICE FOR PLACER MINING CLAIM
STATE OF ARIZONA, COUNTY OF YAVAPAI**

NOTICE IS HEREBY GIVEN that the **DC 343** Placer Mining claim has been located by:
DRAKE CEMENT, LLC
whose current mailing address is: 6746 N Scottsdale Rd,
Suite B-110, Scottsdale, AZ 86260



This Placer mining claim consists of approximately **20** acres.

The general course of this claim is **North to South** and it is situated in the Puntteney Mining District, Yavapai County, Arizona. This claim is **1320** feet in length and **660** feet in width. This claim is marked by five monuments, constructed of 2" x 2" wood posts extending 4' above the ground, one at each corner and one at the location monument for this claim.

The location monument on which this Location Notice is posted is situated within:

Section 6, Township 18 North, Range 1 West, Gila and Salt River Meridian, Yavapai County, Arizona.

The location monument is set inside the **Northwest** corner of this claim, approximately 4' **East** of the **West** line of the claim and 4' **South** of the **North** line of the claim.

This claim encompasses the following Quarter Section(s), Section(s), Township(s) and Range(s):

NE ¼, SE¼, NE ¼ &

SE ¼, SE ¼, NE ¼,


Section 6, T18N-R1W, G&SRM, Yavapai County, Arizona.

Depicted on the attached claim map.

THE SOUTHEAST CORNER OF THIS CLAIM IS 2640'± NORTH & 0'± WEST OF THE SOUTHEAST CORNER OF SECTION 6, T18N-R1W.

Located, dated and posted on the ground this 3RD day of March, 2016.

Drake Cement, LLC (Owner)

By: 
Jody A. Stone, RLS (Agent)

RECEIVED
PHOENIX, ARIZONA
2016 APR 26 P 1:41
PHOENIX, ARIZONA
RECEIVED
PHOENIX, ARIZONA

AMC437806

"DC 343"

PLACER MINING CLAIM

NE1/4, SE1/4, NE1/4

&

SE1/4, SE1/4, NE1/4 OF SECTION 6

T18N-R1W, G&SRM, YAVAPAI COUNTY, AZ

ALL CLAIMS ARE 1320' IN LENGTH & 660' IN WIDTH

EXCEPT:

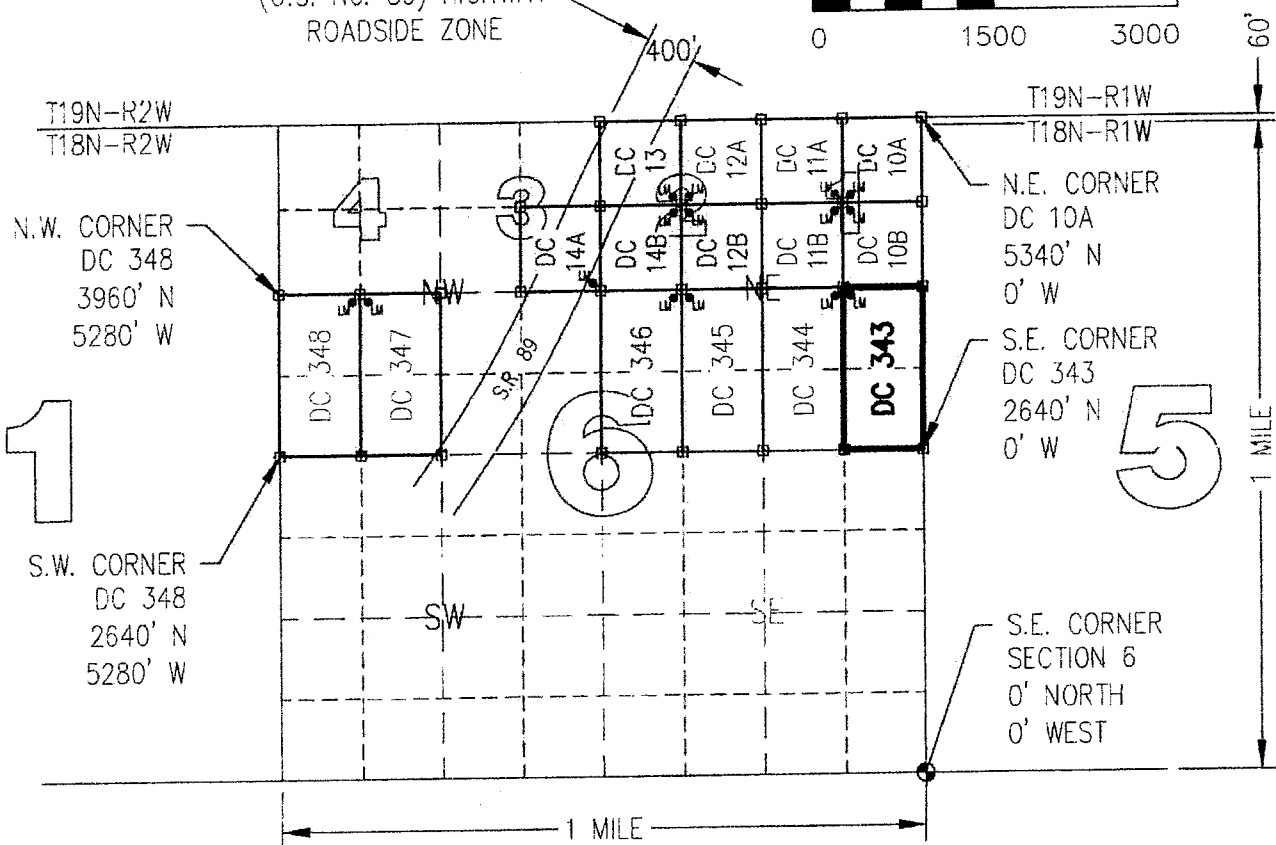

DC 10A, DC 10B, DC 11A, DC 11B, DC 12A, DC 12B, DC 13,

DC 14B & DC 14A = 690' IN LENGTH & 660' IN WIDTH



PRESCOTT-ASHFORK
(U.S. No. 89) HIGHWAY
ROADSIDE ZONE

SCALE 1"=1500'



CLAIM ACREAGE = 20 +/- ACRES

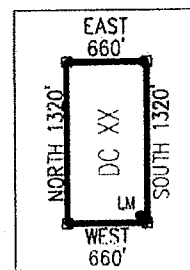
□ INDICATES CORNER OF PLACER CLAIM.
SET 2"x2"x5' WOODEN POST (TYPICAL).

LM • INDICATES LOCATION MONUMENT. SET 2"x2"x5' WOODEN
POST (INSIDE THE PLACER CLAIM) 4' by 4' FROM A
CORNER POST WITH A PLASTIC BOTTLE ATTACHED
CONTAINING THE LOCATION NOTICE (TYPICAL).

LOCATORS: DRAKE CEMENT, LLC
5745 N Scottsdale Rd, Suite B-110,
Scottsdale, AZ 85250

TYPICAL CLAIM DETAIL

(NOT TO SCALE)

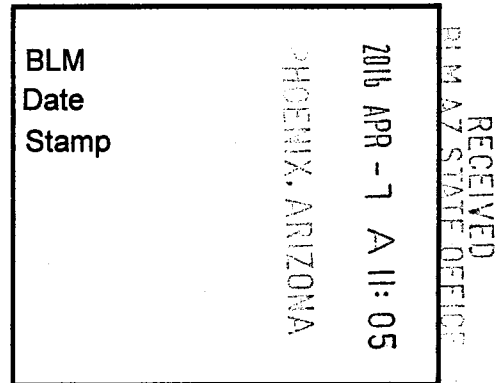


ANCHOR 37806

Return to:
Mr. Marc A. Marra, Esq.
Fennemore Craig, P.C.
2394 E Camelback Rd, Suite 600
Phoenix AZ 86016-3429

**LOCATION NOTICE FOR PLACER MINING CLAIM
STATE OF ARIZONA, COUNTY OF YAVAPAI**

NOTICE IS HEREBY GIVEN that the **DC 343** Placer Mining claim has been located by:
DRAKE CEMENT, LLC
whose current mailing address is: 6746 N Scottsdale Rd,
Suite B-110, Scottsdale, AZ 86260



This Placer mining claim consists of approximately **20** acres.

The general course of this claim is **North to South** and it is situated in the Puntenney Mining District, Yavapai County, Arizona. This claim is **1320** feet in length and **660** feet in width. This claim is marked by five monuments, constructed of 2" x 2" wood posts extending 4' above the ground, one at each corner and one at the location monument for this claim.

The location monument on which this Location Notice is posted is situated within:

Section 6, Township 18 North, Range 1 West, Gila and Salt River Meridian, Yavapai County, Arizona.

The location monument is set inside the **Northwest** corner of this claim, approximately 4' **East** of the **West** line of the claim and 4' **South** of the **North** line of the claim.

This claim encompasses the following Quarter Section(s), Section(s), Township(s) and Range(s):

NE ¼, SE¼, NE ¼ &

SE ¼, SE ¼, NE ¼,


Section 6, T18N-R1W, G&SRM, Yavapai County, Arizona.

Depicted on the attached claim map.

THE SOUTHEAST CORNER OF THIS CLAIM IS 2640'± NORTH & 0'± WEST OF THE SOUTHEAST CORNER OF SECTION 6, T18N-R1W.

Located, dated and posted on the ground this 3RD day of March, 2016.

Drake Cement, LLC (Owner)

By: 
Jedy A. Stone, RLS (Agent)

AMC437806

"DC 343"

PLACER MINING CLAIM

NE1/4, SE1/4, NE1/4

&

SE1/4, SE1/4, NE1/4 OF SECTION 6

T18N-R1W, G&SRM, YAVAPAI COUNTY, AZ

ALL CLAIMS ARE 1320' IN LENGTH & 660' IN WIDTH

EXCEPT:

DC 10A, DC 10B, DC 11A, DC 11B, DC 12A, DC 12B, DC 13,

DC 14B & DC 14A = 690' IN LENGTH & 660' IN WIDTH



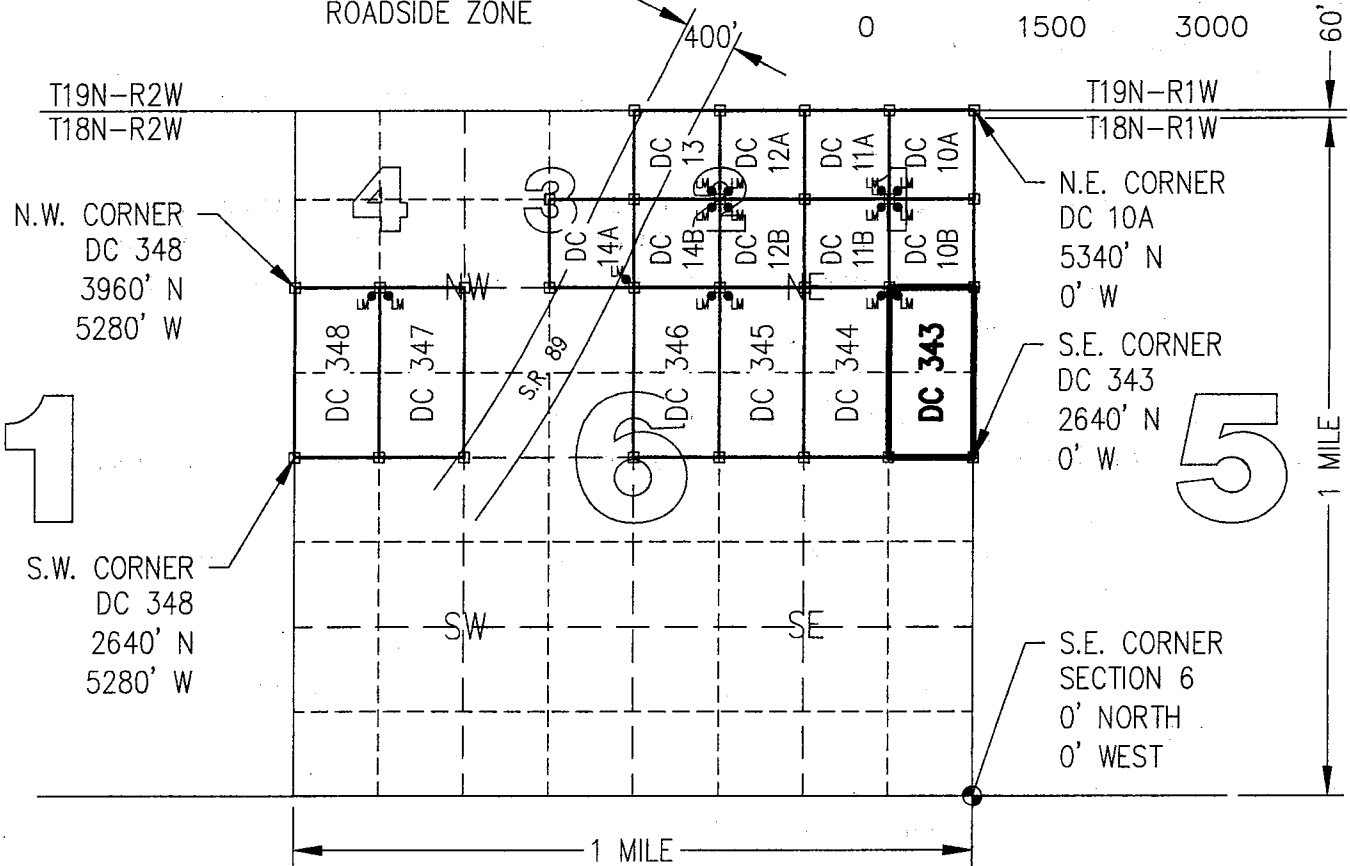
PRESCOTT-ASHFORK
(U.S. No. 89) HIGHWAY
ROADSIDE ZONE

SCALE 1"=1500'



0 1500 3000

60'



CLAIM ACREAGE = 20 +/- ACRES

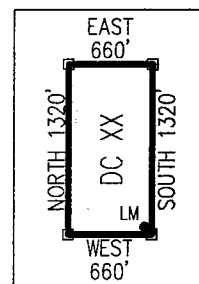
□ INDICATES CORNER OF PLACER CLAIM.
SET 2"x2"x5' WOODEN POST (TYPICAL).

LM • INDICATES LOCATION MONUMENT. SET 2"x2"x5' WOODEN POST (INSIDE THE PLACER CLAIM) 4' by 4' FROM A CORNER POST WITH A PLASTIC BOTTLE ATTACHED CONTAINING THE LOCATION NOTICE (TYPICAL).

LOCATORS: DRAKE CEMENT, LLC
5745 N Scottsdale Rd, Suite B-110,
Scottsdale, AZ 85250

TYPICAL CLAIM DETAIL

(NOT TO SCALE)




AMC 137806

Return to:
Mr. Marc A. Marra, Esq.
Fennemore Craig, P.C.
2394 E Camelback Rd, Suite 600
Phoenix AZ 86016-3429



**LOCATION NOTICE FOR PLACER MINING CLAIM
STATE OF ARIZONA, COUNTY OF YAVAPAI**

NOTICE IS HEREBY GIVEN that the **DC 344** Placer Mining claim has been located by:
DRAKE CEMENT, LLC
whose current mailing address is: 6746 N Scottsdale Rd,
Suite B-110, Scottsdale, AZ 86260



RECEIVED
IN AZ STATE OFFICE

This Placer mining claim consists of approximately **20** acres.

The general course of this claim is **North to South** and it is situated in the Puntenney Mining District, Yavapai County, Arizona. This claim is **1320** feet in length and **660** feet in width. This claim is marked by five monuments, constructed of 2" x 2" wood posts extending 4' above the ground, one at each corner and one at the location monument for this claim.

The location monument on which this Location Notice is posted is situated within:

Section 6, Township 18 North, Range 1 West, Gila and Salt River Meridian, Yavapai County, Arizona.

The location monument is set inside the **Northeast** corner of this claim, approximately 4' **West** of the **East** line of the claim and 4' **South** of the **North** line of the claim.

This claim encompasses the following Quarter Section(s), Section(s), Township(s) and Range(s):

NW ¼, SE ¼, NE ¼ &

SW ¼, SE ¼, NE ¼,

Section 6, T18N-R1W, G&SRM, Yavapai County, Arizona.

Depicted on the attached claim map.

THE SOUTHEAST CORNER OF THIS CLAIM IS 2640'± NORTH & 660'± WEST OF THE SOUTHEAST CORNER OF SECTION 6, T18N-R1W.

Located, dated and posted on the ground this 3RD day of March, 2016.

Drake Cement, LLC (Owner)

By:

Jody A. Stone, RLS (Agent)

RECEIVED
IN AZ STATE OFFICE
2016 APR 26 P 1:41
YAVAPAI, ARIZONA

AMC 437801

"DC 344"

PLACER MINING CLAIM
NW1/4, SE1/4, NE1/4

&

SW1/4, SE1/4, NE1/4 OF SECTION 6

T18N-R1W, G&SRM, YAVAPAI COUNTY, AZ

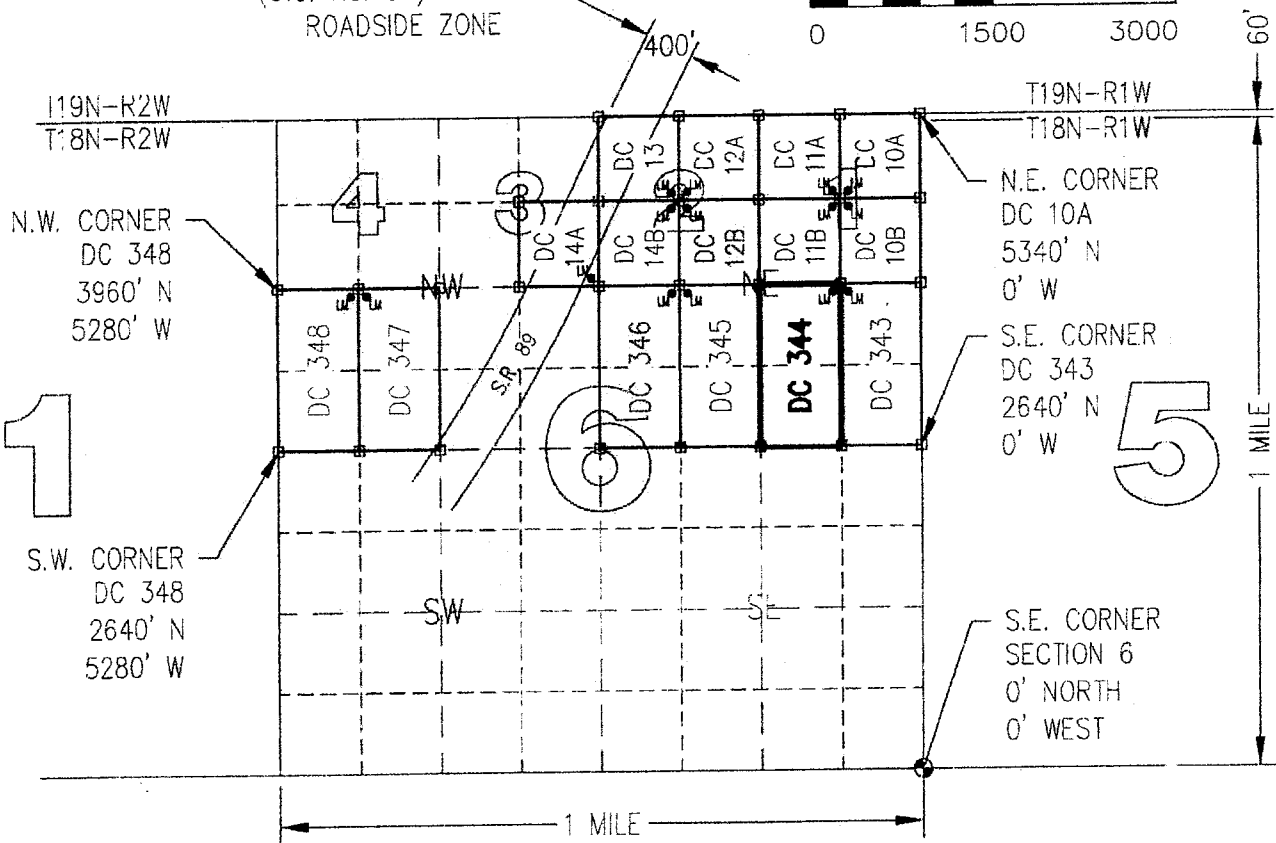

ALL CLAIMS ARE 1320' IN LENGTH & 660' IN WIDTH
EXCEPT:

DC 10A, DC 10B, DC 11A, DC 11B, DC 12A, DC 12B, DC 13,
DC 14B & DC 14A = 690' IN LENGTH & 660' IN WIDTH



PRESCOTT-ASHFORK
(U.S. No. 89) HIGHWAY
ROADSIDE ZONE

SCALE 1"=1500'



CLAIM ACREAGE = 20 +/- ACRES

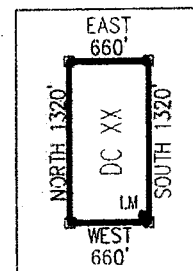
□ INDICATES CORNER OF PLACER CLAIM.
SET 2"x2"x5' WOODEN POST (TYPICAL).

LM • INDICATES LOCATION MONUMENT. SET 2"x2"x5' WOODEN
POST (INSIDE THE PLACER CLAIM) 4' by 4' FROM A
CORNER POST WITH A PLASTIC BOTTLE ATTACHED
CONTAINING THE LOCATION NOTICE (TYPICAL).

LOCATORS: DRAKE CEMENT, LLC
5745 N Scottsdale Rd, Suite B-110,
Scottsdale, AZ 85250

TYPICAL CLAIM DETAIL

(NOT TO SCALE)




AMC137807

Return to:
Mr. Marc A. Marra, Esq.
Fennemore Craig, P.C.
2394 E Camelback Rd, Suite 600
Phoenix AZ 86016-3429

**LOCATION NOTICE FOR PLACER MINING CLAIM
STATE OF ARIZONA, COUNTY OF YAVAPAI**

NOTICE IS HEREBY GIVEN that the **DC 344** Placer Mining claim has been located by:
DRAKE CEMENT, LLC
whose current mailing address is: 6746 N Scottsdale Rd,
Suite B-110, Scottsdale, AZ 86260



This Placer mining claim consists of approximately **20** acres.
The general course of this claim is **North to South** and it is situated in the Puntenney Mining District, Yavapai County, Arizona. This claim is **1320** feet in length and **660** feet in width. This claim is marked by five monuments, constructed of 2" x 2" wood posts extending 4' above the ground, one at each corner and one at the location monument for this claim.

The location monument on which this Location Notice is posted is situated within:
Section 6, Township 18 North, Range 1 West, Gila and Salt River Meridian, Yavapai County, Arizona.

The location monument is set inside the **Northeast** corner of this claim, approximately 4' **West** of the **East** line of the claim and 4' **South** of the **North** line of the claim.


This claim encompasses the following Quarter Section(s), Section(s), Township(s) and Range(s):
**NW ¼, SE ¼, NE ¼ &
SW ¼, SE ¼, NE ¼,
Section 6, T18N-R1W, G&SRM, Yavapai County, Arizona.**

Depicted on the attached claim map.

THE SOUTHEAST CORNER OF THIS CLAIM IS 2640'± NORTH & 660'± WEST OF THE SOUTHEAST CORNER OF SECTION 6, T18N-R1W.

Located, dated and posted on the ground this 3RD day of March, 2016.

Drake Cement, LLC (Owner)

By: 
Jody A. Stone, RLS (Agent)

AMC 437807

"DC 344"

PLACER MINING CLAIM

NW1/4, SE1/4, NE1/4

&

SW1/4, SE1/4, NE1/4 OF SECTION 6

T18N-R1W, G&SRM, YAVAPAI COUNTY, AZ

ALL CLAIMS ARE 1320' IN LENGTH & 660' IN WIDTH

EXCEPT:

DC 10A, DC 10B, DC 11A, DC 11B, DC 12A, DC 12B, DC 13,

DC 14B & DC 14A = 690' IN LENGTH & 660' IN WIDTH

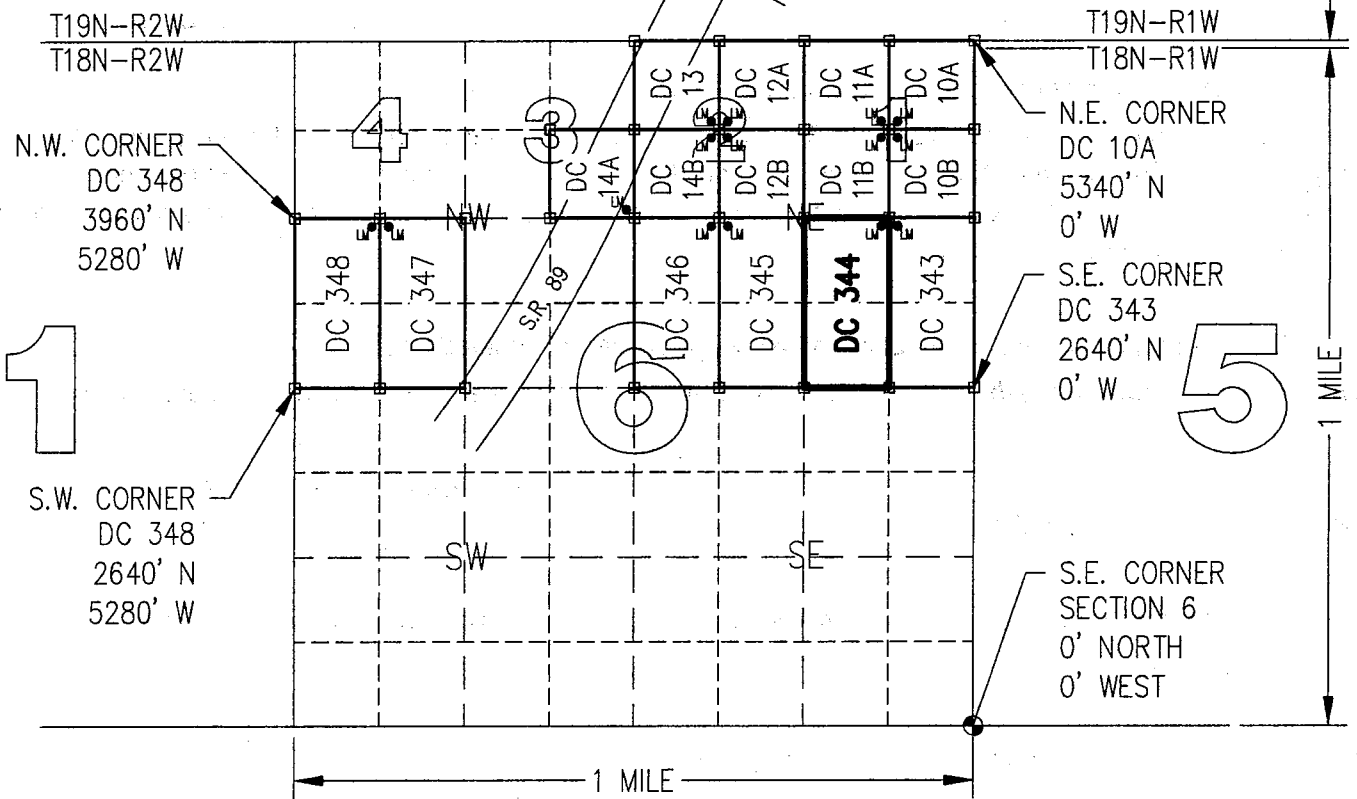


PRESCOTT-ASHFORK
(U.S. No. 89) HIGHWAY
ROADSIDE ZONE

SCALE 1"=1500'



0 1500 3000 60'



CLAIM ACREAGE = 20 +/- ACRES

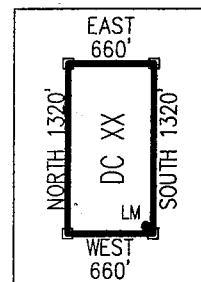
□ INDICATES CORNER OF PLACER CLAIM.
SET 2"x2"x5' WOODEN POST (TYPICAL).

LM • INDICATES LOCATION MONUMENT. SET 2"x2"x5' WOODEN
POST (INSIDE THE PLACER CLAIM) 4' by 4' FROM A
CORNER POST WITH A PLASTIC BOTTLE ATTACHED
CONTAINING THE LOCATION NOTICE (TYPICAL).

LOCATORS: DRAKE CEMENT, LLC
5745 N Scottsdale Rd, Suite B-110,
Scottsdale, AZ 85250

TYPICAL CLAIM DETAIL

(NOT TO SCALE)




ANC437807

Return to:
Mr. Marc A. Marra, Esq.
Fennemore Craig, P.C.
2394 E Camelback Rd, Suite 600
Phoenix AZ 86016-3429



**LOCATION NOTICE FOR PLACER MINING CLAIM
STATE OF ARIZONA, COUNTY OF YAVAPAI**

NOTICE IS HEREBY GIVEN that the **DC 345** Placer Mining claim has been located by:
DRAKE CEMENT, LLC
whose current mailing address is: 6746 N Scottsdale Rd,
Suite B-110, Scottsdale, AZ 86260



This Placer mining claim consists of approximately **20** acres.

The general course of this claim is **North to South** and it is situated in the Puntenney Mining District, Yavapai County, Arizona. This claim is **1320** feet in length and **660** feet in width. This claim is marked by five monuments, constructed of 2" x 2" wood posts extending 4' above the ground, one at each corner and one at the location monument for this claim.

The location monument on which this Location Notice is posted is situated within:

Section 6, Township 18 North, Range 1 West, Gila and Salt River Meridian, Yavapai County, Arizona.

The location monument is set inside the **Northwest** corner of this claim, approximately 4' **East** of the **West** line of the claim and 4' **South** of the **North** line of the claim.

This claim encompasses the following Quarter Section(s), Section(s), Township(s) and Range(s):

**NE ¼, SW ¼, NE ¼ &
SE ¼, SW ¼, NE ¼,
Section 6, T18N-R1W, G&SRM, Yavapai County, Arizona.**

Depicted on the attached claim map.

THE SOUTHEAST CORNER OF THIS CLAIM IS 2640'± NORTH & 1320'± WEST OF THE SOUTHEAST CORNER OF SECTION 6, T18N-R1W.

Located, dated and posted on the ground this 3RD day of March, 2016.

Drake Cement, LLC (Owner)

By: 
Jody A. Stone, RLS (Agent)

RECEIVED
TULSA STATE OFFICE
2016 APR 26 P 1:41
GILBERT, ARIZONA

ANCI37808

"DC 345"

PLACER MINING CLAIM

NE1/4, SW1/4, NE1/4

&

SE1/4, SW1/4, NE1/4 OF SECTION 6

T18N-R1W, G&SRM, YAVAPAI COUNTY, AZ

ALL CLAIMS ARE 1320' IN LENGTH & 660' IN WIDTH

EXCEPT:

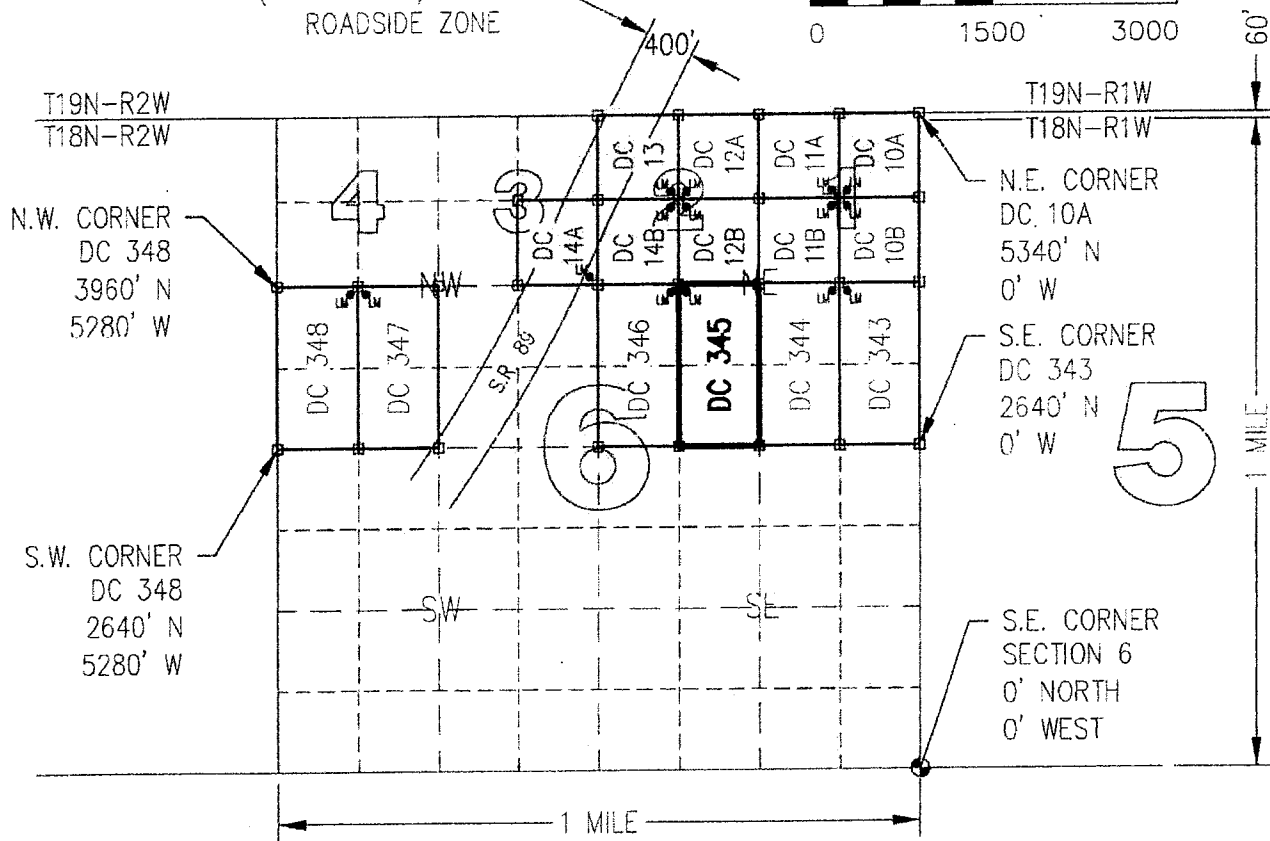
DC 10A, DC 10B, DC 11A, DC 11B, DC 12A, DC 12B, DC 13,

DC 14B & DC 14A = 690' IN LENGTH & 660' IN WIDTH



PRESCOTT-ASHFORK
(U.S. No. 89) HIGHWAY
ROADSIDE ZONE

SCALE 1"=1500'



CLAIM ACREAGE = 20 +/- ACRES

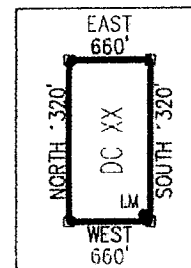
□ INDICATES CORNER OF PLACER CLAIM.
SET 2"x2"x5' WOODEN POST (TYPICAL).

LM • INDICATES LOCATION MONUMENT. SET 2"x2"x5' WOODEN
POST (INSIDE THE PLACER CLAIM) 4' by 4' FROM A
CORNER POST WITH A PLASTIC BOTTLE ATTACHED
CONTAINING THE LOCATION NOTICE (TYPICAL).

LOCATORS: DRAKE CEMENT, LLC
5745 N Scottsdale Rd, Suite B-110,
Scottsdale, AZ 85250

TYPICAL CLAIM DETAIL

(NOT TO SCALE)



ANCH37808

Return to:
Mr. Marc A. Marra, Esq.
Fennemore Craig, P.C.
2394 E Camelback Rd, Suite 600
Phoenix AZ 86016-3429

**LOCATION NOTICE FOR PLACER MINING CLAIM
STATE OF ARIZONA, COUNTY OF YAVAPAI**

NOTICE IS HEREBY GIVEN that the **DC 345** Placer Mining claim has been located by:
DRAKE CEMENT, LLC
whose current mailing address is: 6746 N Scottsdale Rd,
Suite B-110, Scottsdale, AZ 86260

BLM Date Stamp	2016 APR -7 A 11:04 PHOENIX, ARIZONA BLM AZ STATE OFFICE
----------------------	--

This Placer mining claim consists of approximately **20** acres.

The general course of this claim is **North to South** and it is situated in the Puntenney Mining District, Yavapai County, Arizona. This claim is **1320** feet in length and **660** feet in width. This claim is marked by five monuments, constructed of 2" x 2" wood posts extending 4' above the ground, one at each corner and one at the location monument for this claim.

The location monument on which this Location Notice is posted is situated within:

Section 6, Township 18 North, Range 1 West, Gila and Salt River Meridian, Yavapai County, Arizona.

The location monument is set inside the **Northwest** corner of this claim, approximately 4' **East** of the **West** line of the claim and 4' **South** of the **North** line of the claim.

This claim encompasses the following Quarter Section(s), Section(s), Township(s) and Range(s):

NE ¼, SW ¼, NE ¼ &

SE ¼, SW ¼, NE ¼,


Section 6, T18N-R1W, G&SRM, Yavapai County, Arizona.

Depicted on the attached claim map.

THE SOUTHEAST CORNER OF THIS CLAIM IS 2640'± NORTH & 1320'± WEST OF THE SOUTHEAST CORNER OF SECTION 6, T18N-R1W.

Located, dated and posted on the ground this 3RD day of March, 2016.

Drake Cement, LLC (Owner)

By: 
Jody A. Stone, RLS (Agent)

AMC 437808

"DC 345"

PLACER MINING CLAIM

NE1/4, SW1/4, NE1/4

&

SE1/4, SW1/4, NE1/4 OF SECTION 6

T18N-R1W, G&SRM, YAVAPAI COUNTY, AZ

ALL CLAIMS ARE 1320' IN LENGTH & 660' IN WIDTH

EXCEPT:

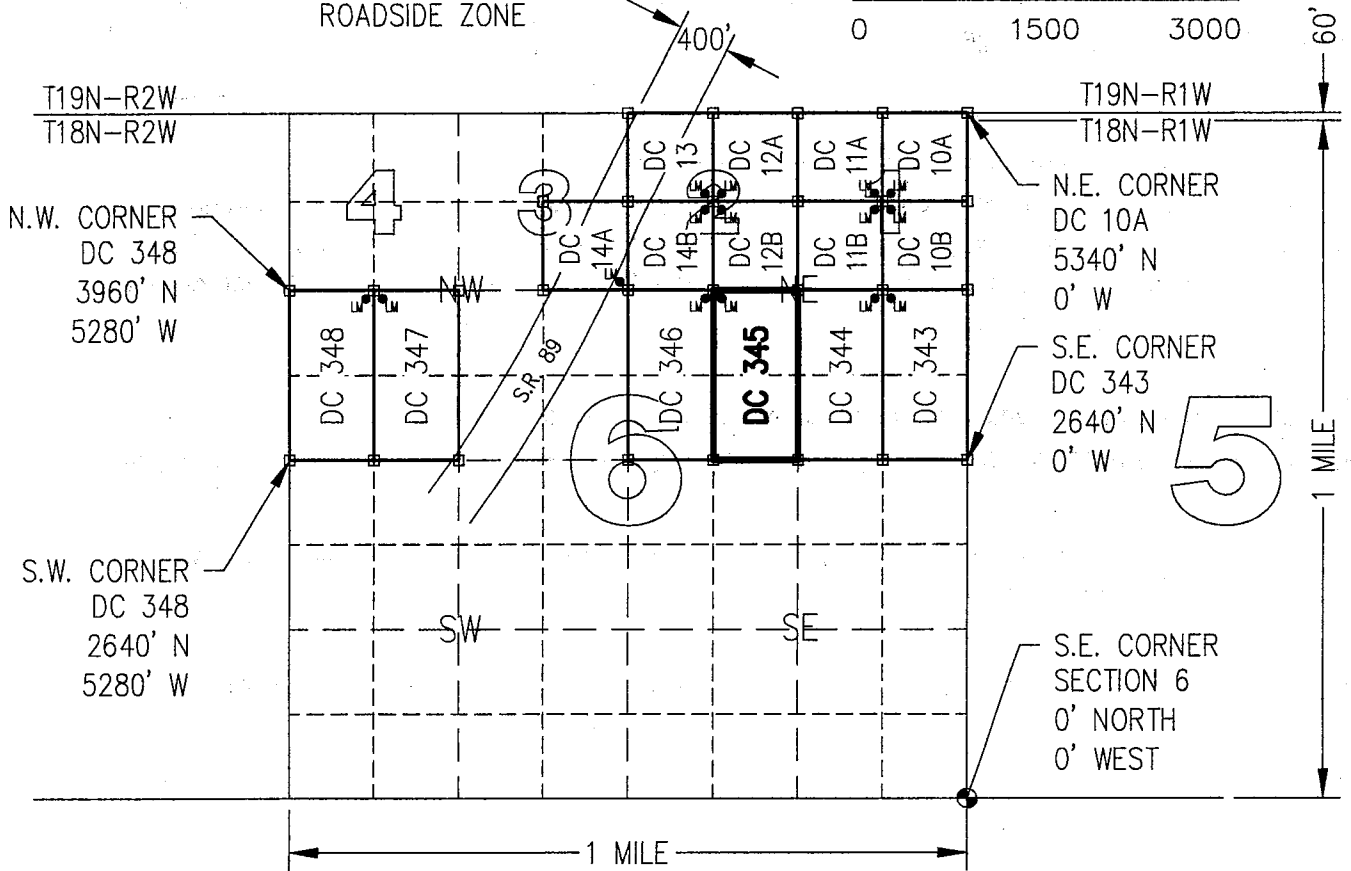

DC 10A, DC 10B, DC 11A, DC 11B, DC 12A, DC 12B, DC 13,

DC 14B & DC 14A = 690' IN LENGTH & 660' IN WIDTH



PRESCOTT-ASHFORK
(U.S. No. 89) HIGHWAY
ROADSIDE ZONE

SCALE 1"=1500'



CLAIM ACREAGE = 20 +/- ACRES

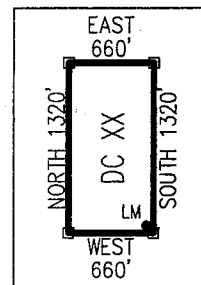
□ INDICATES CORNER OF PLACER CLAIM.
SET 2"x2"x5' WOODEN POST (TYPICAL).

LM • INDICATES LOCATION MONUMENT. SET 2"x2"x5' WOODEN POST (INSIDE THE PLACER CLAIM) 4' by 4' FROM A CORNER POST WITH A PLASTIC BOTTLE ATTACHED CONTAINING THE LOCATION NOTICE (TYPICAL).

LOCATORS: DRAKE CEMENT, LLC
5745 N Scottsdale Rd, Suite B-110,
Scottsdale, AZ 85250


TYPICAL CLAIM DETAIL

(NOT TO SCALE)




ANCH 31808

Return to:
Mr. Marc A. Marra, Esq.
Fennemore Craig, P.C.
2394 E Camelback Rd, Suite 600
Phoenix AZ 86016-3429



**LOCATION NOTICE FOR PLACER MINING CLAIM
STATE OF ARIZONA, COUNTY OF YAVAPAI**

NOTICE IS HEREBY GIVEN that the **DC 346** Placer Mining claim has been located by:
DRAKE CEMENT, LLC
whose current mailing address is: 6746 N Scottsdale Rd,
Suite B-110, Scottsdale, AZ 86260



This Placer mining claim consists of approximately **20** acres.

The general course of this claim is **North to South** and it is situated in the Puntenney Mining District, Yavapai County, Arizona. This claim is **1320** feet in length and **660** feet in width. This claim is marked by five monuments, constructed of 2" x 2" wood posts extending 4' above the ground, one at each corner and one at the location monument for this claim.

The location monument on which this Location Notice is posted is situated within:

Section 6, Township 18 North, Range 1 West, Gila and Salt River Meridian, Yavapai County, Arizona.

The location monument is set inside the **Northeast** corner of this claim, approximately 4' **West** of the **East** line of the claim and 4' **South** of the **North** line of the claim.

This claim encompasses the following Quarter Section(s), Section(s), Township(s) and Range(s):

NW ¼, SW ¼, NE ¼ &

SW ¼, SW ¼, NE ¼,


Section 6, T18N-R1W, G&SRM, Yavapai County, Arizona.

Depicted on the attached claim map.

THE SOUTHEAST CORNER OF THIS CLAIM IS 2640'± NORTH & 1980'± WEST OF THE SOUTHEAST CORNER OF SECTION 6, T18N-R1W.

Located, dated and posted on the ground this 3RD day of March, 2016.

Drake Cement, LLC (Owner)

By: 
Jody A. Stone, RLS (Agent)

RECEIVED
PLM AZ STATE OFFICE
2016 APR 26 P 1:41
PHOENIX, ARIZONA

AMC437809

"DC 346"

PLACER MINING CLAIM

NW1/4, SW1/4, NE1/4

&

SW1/4, SW1/4, NE1/4 OF SECTION 6

T18N-R1W, G&SRM, YAVAPAI COUNTY, AZ

ALL CLAIMS ARE 1320' IN LENGTH & 660' IN WIDTH

EXCEPT:

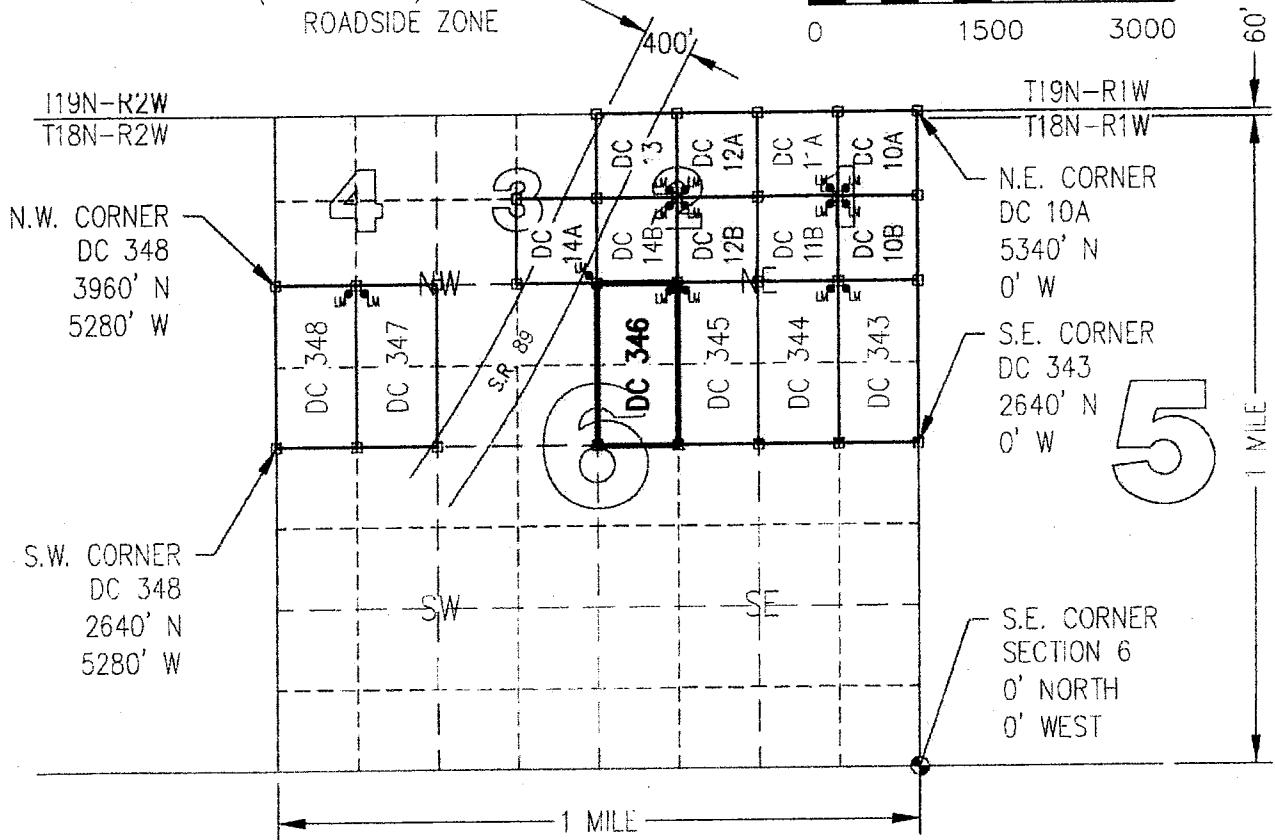
DC 10A, DC 10B, DC 11A, DC 11B, DC 12A, DC 12B, DC 13,

DC 14B & DC 14A = 690' IN LENGTH & 660' IN WIDTH



PRESCOTT-ASHFORK
(U.S. No. 89) HIGHWAY
ROADSIDE ZONE

SCALE 1"=1500'



N.W. CORNER
DC 348
3960' N
5280' W

S.W. CORNER
DC 348
2640' N
5280' W

N.E. CORNER
DC 10A
5340' N
0' W

S.E. CORNER
DC 343
2640' N
0' W

S.E. CORNER
SECTION 6
0' NORTH
0' WEST

CLAIM ACREAGE = 20 +/- ACRES

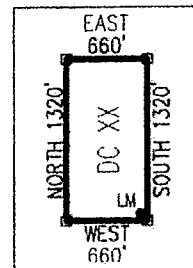
□ INDICATES CORNER OF PLACER CLAIM.
SET 2"x2"x5' WOODEN POST (TYPICAL).

LM • INDICATES LOCATION MONUMENT. SET 2"x2"x5' WOODEN
POST (INSIDE THE PLACER CLAIM) 4' by 4' FROM A
CORNER POST WITH A PLASTIC BOTTLE ATTACHED
CONTAINING THE LOCATION NOTICE (TYPICAL).

LOCATORS: DRAKE CEMENT, LLC
5745 N Scottsdale Rd, Suite B-110,
Scottsdale, AZ 85250

TYPICAL CLAIM DETAIL

(NOT TO SCALE)

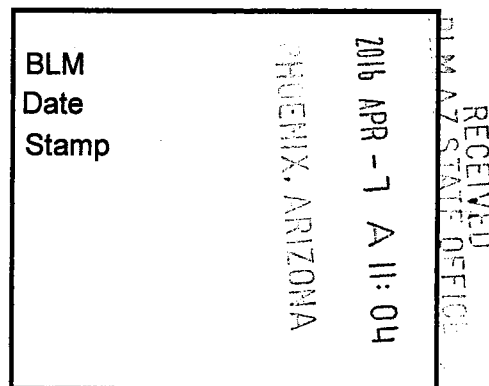


A111127809

Return to:
Mr. Marc A. Marra, Esq.
Fennemore Craig, P.C.
2394 E Camelback Rd, Suite 600
Phoenix AZ 86016-3429

**LOCATION NOTICE FOR PLACER MINING CLAIM
STATE OF ARIZONA, COUNTY OF YAVAPAI**

NOTICE IS HEREBY GIVEN that the **DC 346** Placer Mining claim has been located by:
DRAKE CEMENT, LLC
whose current mailing address is: 6746 N Scottsdale Rd,
Suite B-110, Scottsdale, AZ 86260



This Placer mining claim consists of approximately **20** acres.

The general course of this claim is **North to South** and it is situated in the Puntenney Mining District, Yavapai County, Arizona. This claim is **1320** feet in length and **660** feet in width. This claim is marked by five monuments, constructed of 2" x 2" wood posts extending 4' above the ground, one at each corner and one at the location monument for this claim.

The location monument on which this Location Notice is posted is situated within:

Section 6, Township 18 North, Range 1 West, Gila and Salt River Meridian, Yavapai County, Arizona.

The location monument is set inside the **Northeast** corner of this claim, approximately 4' **West** of the **East** line of the claim and 4' **South** of the **North** line of the claim.

This claim encompasses the following Quarter Section(s), Section(s), Township(s) and Range(s):

NW ¼, SW ¼, NE ¼ &

SW ¼, SW ¼, NE ¼,

Section 6, T18N-R1W, G&SRM, Yavapai County, Arizona.

Depicted on the attached claim map.

THE SOUTHEAST CORNER OF THIS CLAIM IS 2640'± NORTH & 1980'± WEST OF THE SOUTHEAST CORNER OF SECTION 6, T18N-R1W.

Located, dated and posted on the ground this 3RD day of March, 2016.

Drake Cement, LLC (Owner)

By:


Jody A. Stone, RLS (Agent)

ANCU 31809

"DC 346"

PLACER MINING CLAIM

NW1/4, SW1/4, NE1/4

&

SW1/4, SW1/4, NE1/4 OF SECTION 6

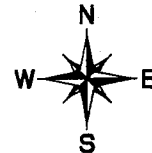
T18N-R1W, G&SRM, YAVAPAI COUNTY, AZ

ALL CLAIMS ARE 1320' IN LENGTH & 660' IN WIDTH

EXCEPT:

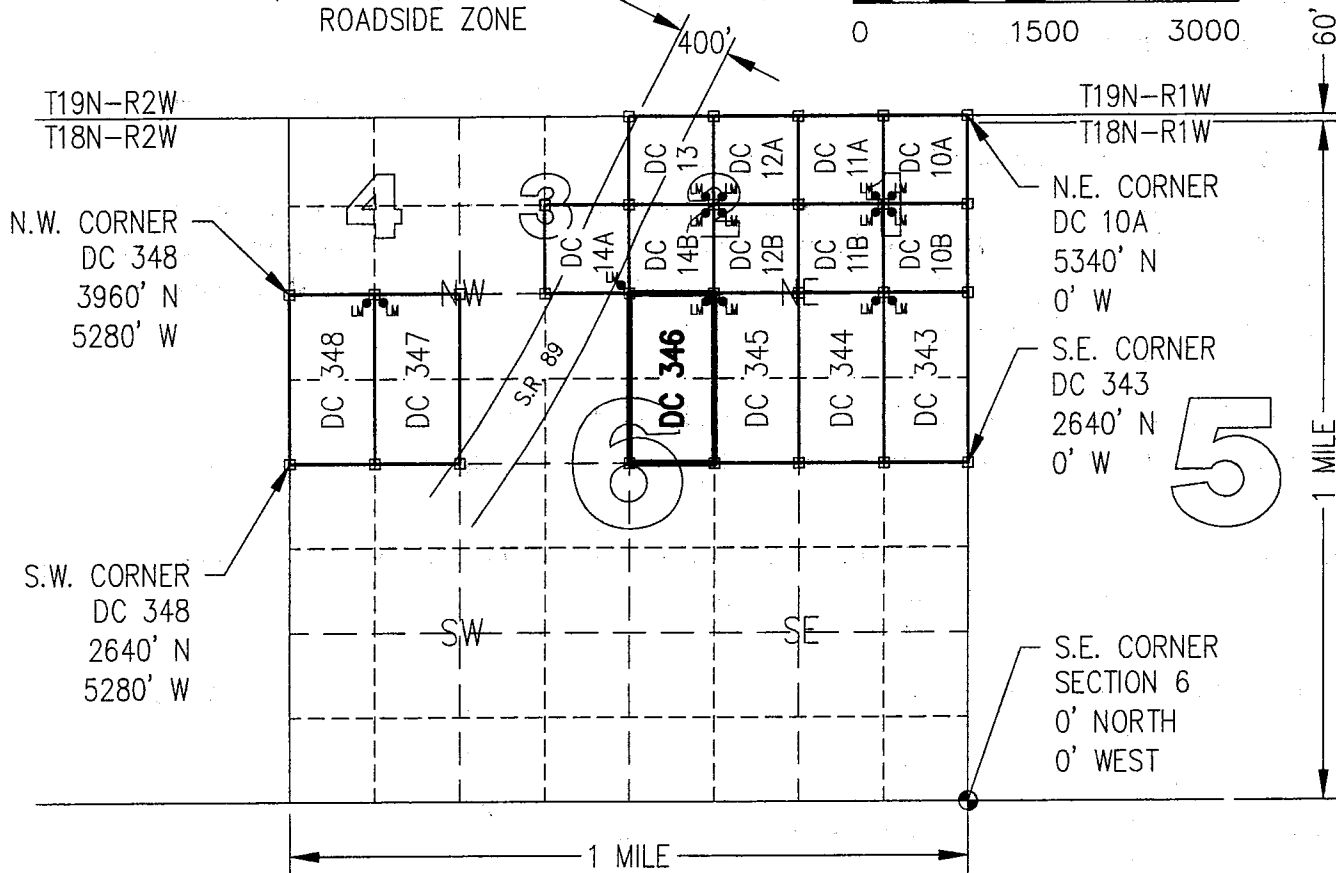
DC 10A, DC 10B, DC 11A, DC 11B, DC 12A, DC 12B, DC 13,

DC 14B & DC 14A = 690' IN LENGTH & 660' IN WIDTH



PRESCOTT-ASHFORK
(U.S. No. 89) HIGHWAY
ROADSIDE ZONE

SCALE 1"=1500'



CLAIM ACREAGE = 20 +/- ACRES

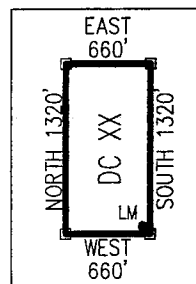
□ INDICATES CORNER OF PLACER CLAIM.
SET 2"x2"x5' WOODEN POST (TYPICAL).

LM • INDICATES LOCATION MONUMENT. SET 2"x2"x5' WOODEN POST (INSIDE THE PLACER CLAIM) 4' by 4' FROM A CORNER POST WITH A PLASTIC BOTTLE ATTACHED CONTAINING THE LOCATION NOTICE (TYPICAL).

LOCATORS: DRAKE CEMENT, LLC
5745 N Scottsdale Rd, Suite B-110,
Scottsdale, AZ 85250

TYPICAL CLAIM DETAIL

(NOT TO SCALE)




ANCL 37899

Return to:
Mr. Marc A. Marra, Esq.
Fennemore Craig, P.C.
2394 E Camelback Rd, Suite 600
Phoenix AZ 86016-3429



**LOCATION NOTICE FOR PLACER MINING CLAIM
STATE OF ARIZONA, COUNTY OF YAVAPAI**

NOTICE IS HEREBY GIVEN that the **DC 347** Placer Mining claim has been located by:
DRAKE CEMENT, LLC
whose current mailing address is: 6746 N Scottsdale Rd,
Suite B-110, Scottsdale, AZ 86260



This Placer mining claim consists of approximately **20** acres.

The general course of this claim is **North to South** and it is situated in the Puntenney Mining District, Yavapai County, Arizona. This claim is **1320** feet in length and **660** feet in width. This claim is marked by five monuments, constructed of 2" x 2" wood posts extending 4' above the ground, one at each corner and one at the location monument for this claim.

The location monument on which this Location Notice is posted is situated within:

Section 6, Township 18 North, Range 1 West, Gila and Salt River Meridian, Yavapai County, Arizona.

The location monument is set inside the **Northwest** corner of this claim, approximately 4' **East** of the **West** line of the claim and 4' **South** of the **North** line of the claim.

This claim encompasses the following Quarter Section(s), Section(s), Township(s) and Range(s):

NE ¼, SW ¼, NW ¼ &

SE ¼, SW ¼, NW ¼,


Section 6, T18N-R1W, G&SRM, Yavapai County, Arizona.

It is the intent of the claimant that the location notice of this placer mining claim **exclude** any portion within the limits of the claim that lay within that certain Prescott-Ashfork (U.S. No. 89) Highway Roadside Zone withdrawn from appropriation under the mining law as set forth in Public Land Order 1556 (published in 22 Fed. Reg. 9393 (1957)), as amended, as depicted on the attached claim map.

THE SOUTHEAST CORNER OF THIS CLAIM IS 2640'± NORTH & 3960'± WEST OF THE SOUTHEAST CORNER OF SECTION 6, T18N-R1W.

Located, dated and posted on the ground this 3RD day of March, 2016.

Drake Cement, LLC (Owner)

By: 
Jody A. Stone, RLS (Agent)

AMC 437810
RECEIVED
PHOENIX, ARIZONA
2016 APR 26 P 1:41
RECEIVED
PHOENIX, ARIZONA

"DC 347"

PLACER MINING CLAIM
NE1/4, SW1/4, NW1/4

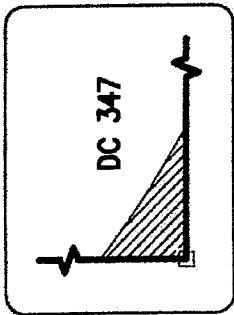
&
SE1/4, SW1/4, NW1/4 OF SECTION 6

T18N-R1W, G&SRM, YAVAPAI COUNTY, AZ

ALL CLAIMS ARE 1320' IN LENGTH & 660' IN WIDTH

EXCEPT:

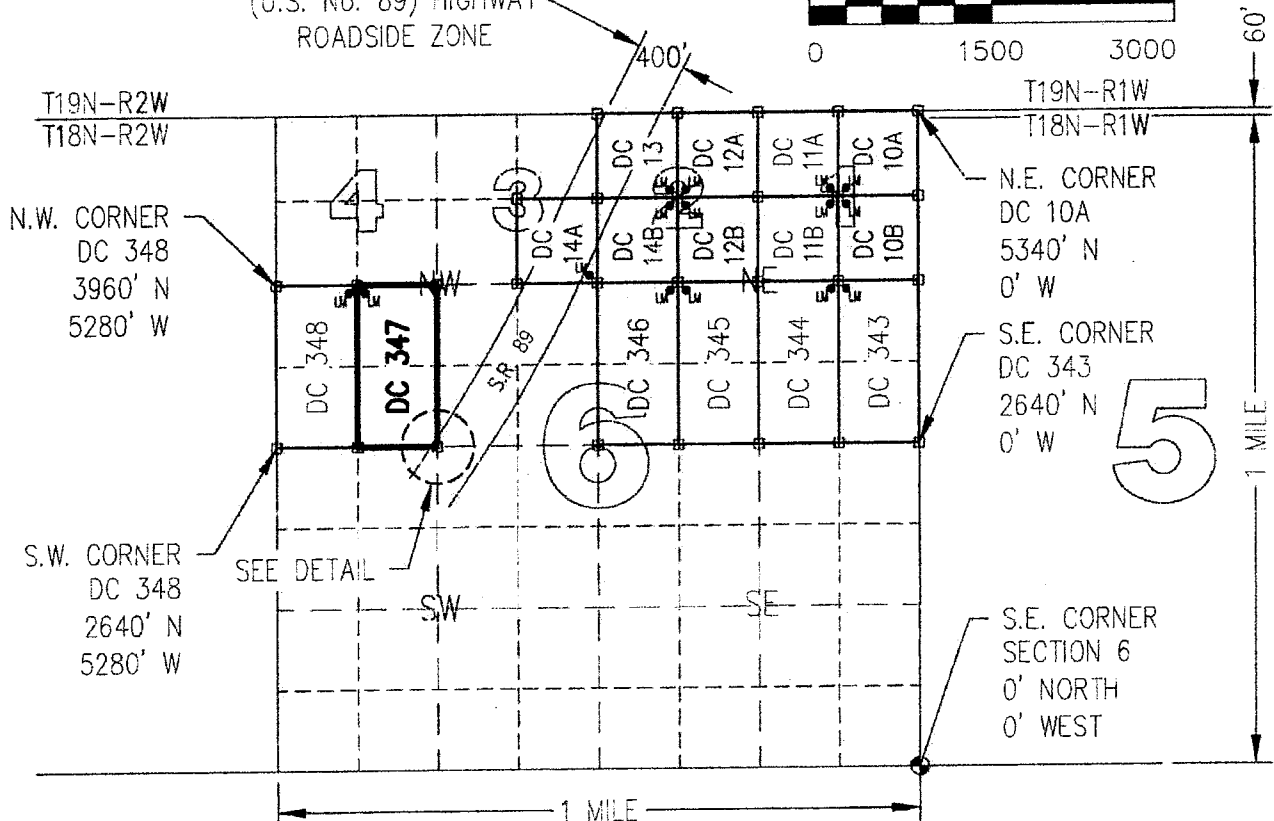

DC 10A, DC 10B, DC 11A, DC 11B, DC 12A, DC 12B, DC 13,
DC 14B & DC 14A = 690' IN LENGTH & 660' IN WIDTH



DETAIL
N.T.S.

PRESCOTT-ASHFORK
(U.S. No. 89) HIGHWAY
ROADSIDE ZONE

SCALE 1"=1500'




EXCLUDED AREA FROM
DC 347 PLACER CLAIM

CLAIM ACRFAGF = 20 +/- ACRES

□ INDICATES CORNER OF PLACER CLAIM.
SET 2"x2"x5' WOODEN POST (TYPICAL).

LM • INDICATES LOCATION MONUMENT. SET 2"x2"x5' WOODEN
POST (INSIDE THE PLACER CLAIM) 4' by 4' FROM A
CORNER POST WITH A PLASTIC BOTTLE ATTACHED
CONTAINING THE LOCATION NOTICE (TYPICAL).

LOCATORS: DRAKE CEMENT, LLC
5745 N Scottsdale Rd, Suite B-110,
Scottsdale, AZ 85250



CLAIM DC 347 DETAIL
(NOT TO SCALE)


EXCEPT: ANY PORTION LYING WITHIN
THE PRESCOTT-ASHFORK
(U.S. No. 89) HIGHWAY ROADSIDE ZONE

ARCH 137810

Return to:
Mr. Marc A. Marra, Esq.
Fennemore Craig, P.C.
2394 E Camelback Rd, Suite 600
Phoenix AZ 86016-3429

**LOCATION NOTICE FOR PLACER MINING CLAIM
STATE OF ARIZONA, COUNTY OF YAVAPAI**

NOTICE IS HEREBY GIVEN that the **DC 347** Placer Mining claim has been located by:
DRAKE CEMENT, LLC
whose current mailing address is: 6746 N Scottsdale Rd,
Suite B-110, Scottsdale, AZ 86260



This Placer mining claim consists of approximately **20** acres.

The general course of this claim is **North to South** and it is situated in the Puntenney Mining District, Yavapai County, Arizona. This claim is **1320** feet in length and **660** feet in width. This claim is marked by five monuments, constructed of 2" x 2" wood posts extending 4' above the ground, one at each corner and one at the location monument for this claim.

The location monument on which this Location Notice is posted is situated within:

Section 6, Township 18 North, Range 1 West, Gila and Salt River Meridian, Yavapai County, Arizona.

The location monument is set inside the **Northwest** corner of this claim, approximately 4' **East** of the **West** line of the claim and 4' **South** of the **North** line of the claim.

This claim encompasses the following Quarter Section(s), Section(s), Township(s) and Range(s):

NE ¼, SW ¼, NW ¼ &

SE ¼, SW ¼, NW ¼,


Section 6, T18N-R1W, G&SRM, Yavapai County, Arizona.

It is the intent of the claimant that the location notice of this placer mining claim **exclude** any portion within the limits of the claim that lay within that certain Prescott-Ashfork (U.S. No. 89) Highway Roadside Zone withdrawn from appropriation under the mining law as set forth in Public Land Order 1556 (published in 22 Fed. Reg. 9393 (1957)), as amended, as depicted on the attached claim map.

THE SOUTHEAST CORNER OF THIS CLAIM IS 2640'± NORTH & 3960'± WEST OF THE SOUTHEAST CORNER OF SECTION 6, T18N-R1W.

Located, dated and posted on the ground this 3RD day of March, 2016.

Drake Cement, LLC (Owner)

By: 
Jody A. Stone, RLS (Agent)

AMC437810

"DC 347"

PLACER MINING CLAIM

NE1/4, SW1/4, NW1/4

&

SE1/4, SW1/4, NW1/4 OF SECTION 6

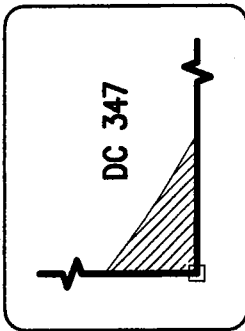
T18N-R1W, G&SRM, YAVAPAI COUNTY, AZ

ALL CLAIMS ARE 1320' IN LENGTH & 660' IN WIDTH

EXCEPT:

DC 10A, DC 10B, DC 11A, DC 11B, DC 12A, DC 12B, DC 13,

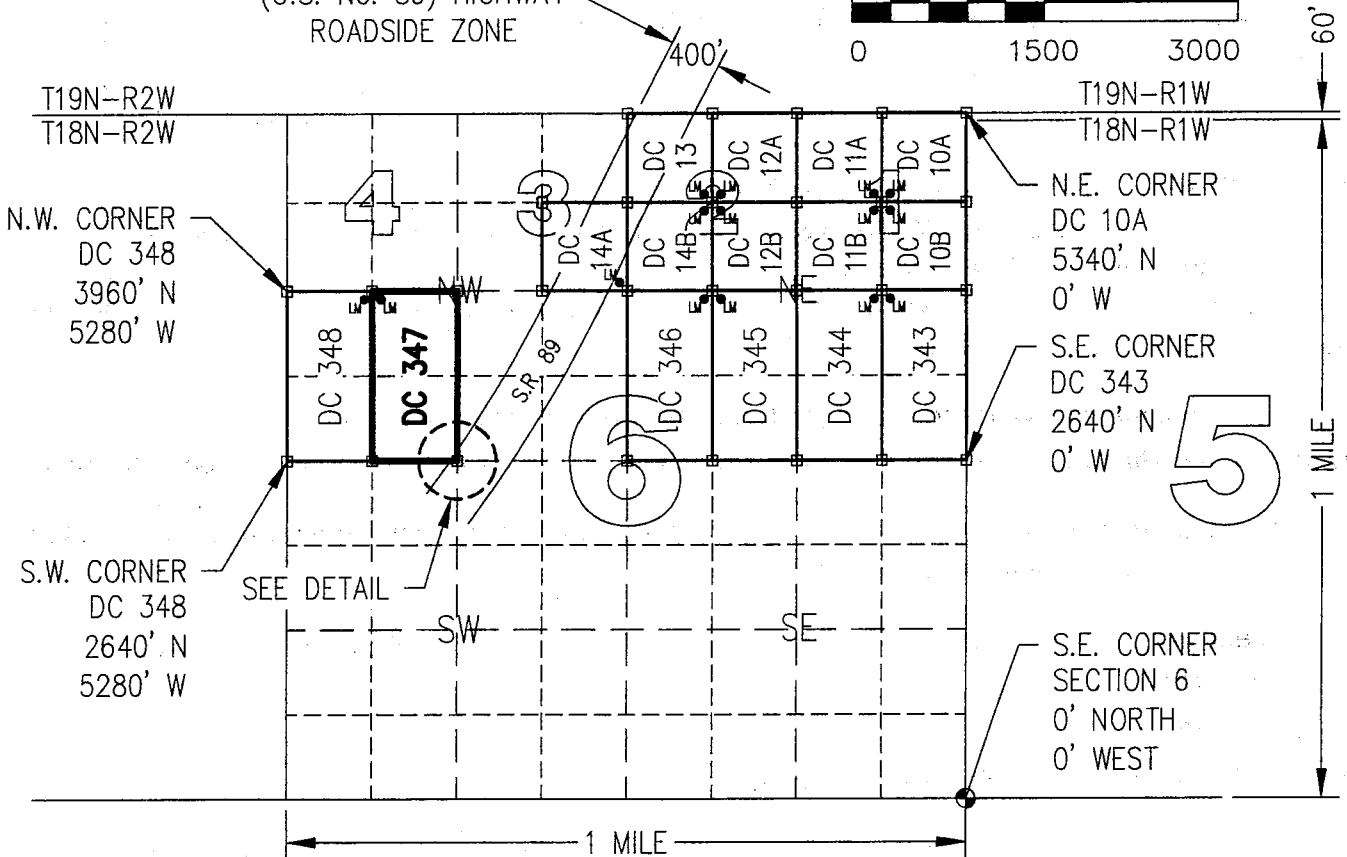
DC 14B & DC 14A = 690' IN LENGTH & 660' IN WIDTH




DETAIL
N.T.S.

PRESCOTT-ASHFORK
(U.S. No. 89) HIGHWAY
ROADSIDE ZONE

SCALE 1"=1500'




 EXCLUDED AREA FROM
DC 347 PLACER CLAIM

CLAIM ACREAGE = 20 +/- ACRES

□ INDICATES CORNER OF PLACER CLAIM.
SET 2"x2"x5' WOODEN POST (TYPICAL).

LM • INDICATES LOCATION MONUMENT. SET 2"x2"x5' WOODEN
POST (INSIDE THE PLACER CLAIM) 4' by 4' FROM A
CORNER POST WITH A PLASTIC BOTTLE ATTACHED
CONTAINING THE LOCATION NOTICE (TYPICAL).

LOCATORS: DRAKE CEMENT, LLC
5745 N Scottsdale Rd, Suite B-110,
Scottsdale, AZ 85250



CLAIM DC 347 DETAIL

(NOT TO SCALE)

EXCEPT: ANY PORTION LYING WITHIN
THE PRESCOTT-ASHFORK
(U.S. No. 89) HIGHWAY ROADSIDE ZONE


AMC137810

Return to:
Mr. Marc A. Marra, Esq.
Fennemore Craig, P.C.
2394 E Camelback Rd, Suite 600
Phoenix AZ 86016-3429



**LOCATION NOTICE FOR PLACER MINING CLAIM
STATE OF ARIZONA, COUNTY OF YAVAPAI**

NOTICE IS HEREBY GIVEN that the **DC 348** Placer Mining claim has been located by:
DRAKE CEMENT, LLC
whose current mailing address is: 6746 N Scottsdale Rd,
Suite B-110, Scottsdale, AZ 86260



This Placer mining claim consists of approximately **20** acres.

The general course of this claim is **North to South** and it is situated in the Puntteney Mining District, Yavapai County, Arizona. This claim is **1320** feet in length and **660** feet in width. This claim is marked by five monuments, constructed of 2" x 2" wood posts extending 4' above the ground, one at each corner and one at the location monument for this claim.

The location monument on which this Location Notice is posted is situated within:

Section 6, Township 18 North, Range 1 West, Gila and Salt River Meridian, Yavapai County, Arizona.

The location monument is set inside the **Northeast** corner of this claim, approximately 4' **West** of the **East** line of the claim and 4' **South** of the **North** line of the claim.

This claim encompasses the following Quarter Section(s), Section(s), Township(s) and Range(s):

NW ¼, SW ¼, NW ¼ &

SW ¼, SW ¼, NW ¼,


Section 6, T18N-R1W, G&SRM, Yavapai County, Arizona.

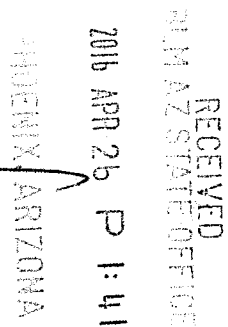
Depicted on the attached claim map.

THE SOUTHEAST CORNER OF THIS CLAIM IS 2640'± NORTH & 4620'± WEST OF THE SOUTHEAST CORNER OF SECTION 6, T18N-R1W.

Located, dated and posted on the ground this 3RD day of March, 2016.

Drake Cement, LLC (Owner)

By: 
Jody A. Stone, RLS (Agent)



AMC437811

"DC 348"

PLACER MINING CLAIM

NW1/4, SW1/4, NW1/4

&

SW1/4, SW1/4, NW1/4 OF SECTION 6

T18N-R1W, G&SRM, YAVAPAI COUNTY, AZ

ALL CLAIMS ARE 1320' IN LENGTH & 660' IN WIDTH

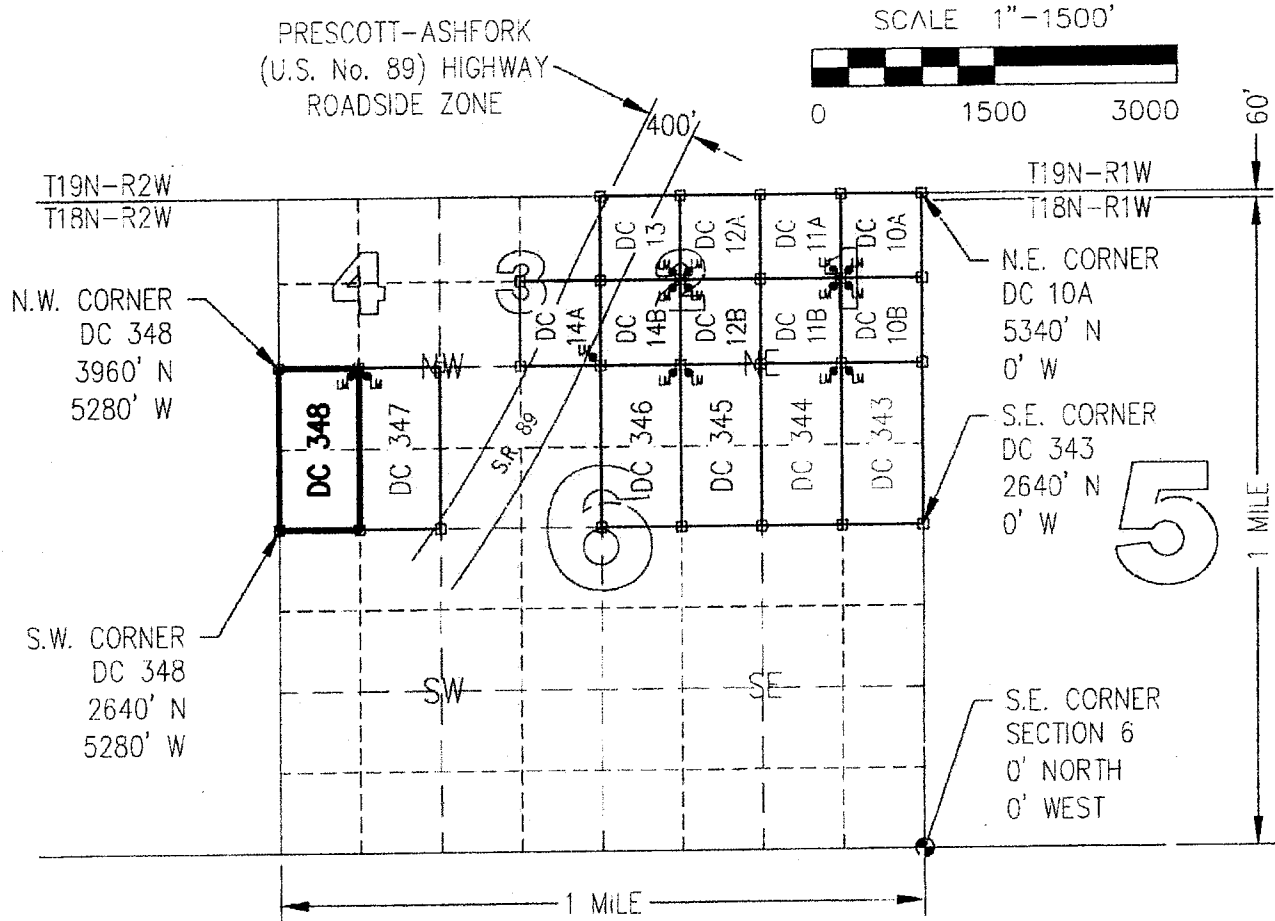
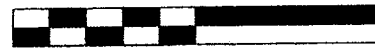
EXCEPT:

DC 10A, DC 10B, DC 11A, DC 11B, DC 12A, DC 12B, DC 13,

DC 14B & DC 14A = 690' IN LENGTH & 660' IN WIDTH



SCALE 1"=1500'



CLAIM ACREAGE = 20 +/- ACRES

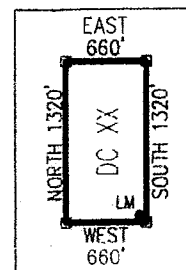
□ INDICATES CORNER OF PLACER CLAIM.
SET 2"x2"x5' WOODEN POST (TYPICAL).

LM • INDICATES LOCATION MONUMENT. SET 2"x2"x5' WOODEN POST (INSIDE THE PLACER CLAIM) 4' by 4' FROM A CORNER POST WITH A PLASTIC BOTTLE ATTACHED CONTAINING THE LOCATION NOTICE (TYPICAL).

LOCATORS: DRAKE CEMENT, LLC
5745 N Scottsdale Rd, Suite B-110,
Scottsdale, AZ 85250

TYPICAL CLAIM DETAIL

(NOT TO SCALE)




ANCL137811

Return to:
Mr. Marc A. Marra, Esq.
Fennemore Craig, P.C.
2394 E Camelback Rd, Suite 600
Phoenix AZ 86016-3429

**LOCATION NOTICE FOR PLACER MINING CLAIM
STATE OF ARIZONA, COUNTY OF YAVAPAI**

NOTICE IS HEREBY GIVEN that the **DC 348** Placer Mining claim has been located by:
DRAKE CEMENT, LLC
whose current mailing address is: 6746 N Scottsdale Rd,
Suite B-110, Scottsdale, AZ 86260



This Placer mining claim consists of approximately **20** acres.

The general course of this claim is **North to South** and it is situated in the Puntteney Mining District, Yavapai County, Arizona. This claim is **1320** feet in length and **660** feet in width. This claim is marked by five monuments, constructed of 2" x 2" wood posts extending 4' above the ground, one at each corner and one at the location monument for this claim.

The location monument on which this Location Notice is posted is situated within:

Section 6, Township 18 North, Range 1 West, Gila and Salt River Meridian, Yavapai County, Arizona.

The location monument is set inside the **Northeast** corner of this claim, approximately 4' **West** of the **East** line of the claim and 4' **South** of the **North** line of the claim.

This claim encompasses the following Quarter Section(s), Section(s), Township(s) and Range(s):


**NW ¼, SW ¼, NW ¼ &
SW ¼, SW ¼, NW ¼,
Section 6, T18N-R1W, G&SRM, Yavapai County, Arizona.**

Depicted on the attached claim map.

THE SOUTHEAST CORNER OF THIS CLAIM IS 2640'± NORTH & 4620'± WEST OF THE SOUTHEAST CORNER OF SECTION 6, T18N-R1W.

Located, dated and posted on the ground this 3RD day of March, 2016.

Drake Cement, LLC (Owner)

By: 
Jody A. Stone, RLS (Agent)

AMC 437811

"DC 348"

PLACER MINING CLAIM

NW1/4, SW1/4, NW1/4

&

SW1/4, SW1/4, NW1/4 OF SECTION 6

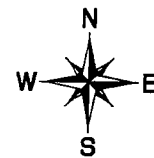
T18N-R1W, G&SRM, YAVAPAI COUNTY, AZ

ALL CLAIMS ARE 1320' IN LENGTH & 660' IN WIDTH

EXCEPT:

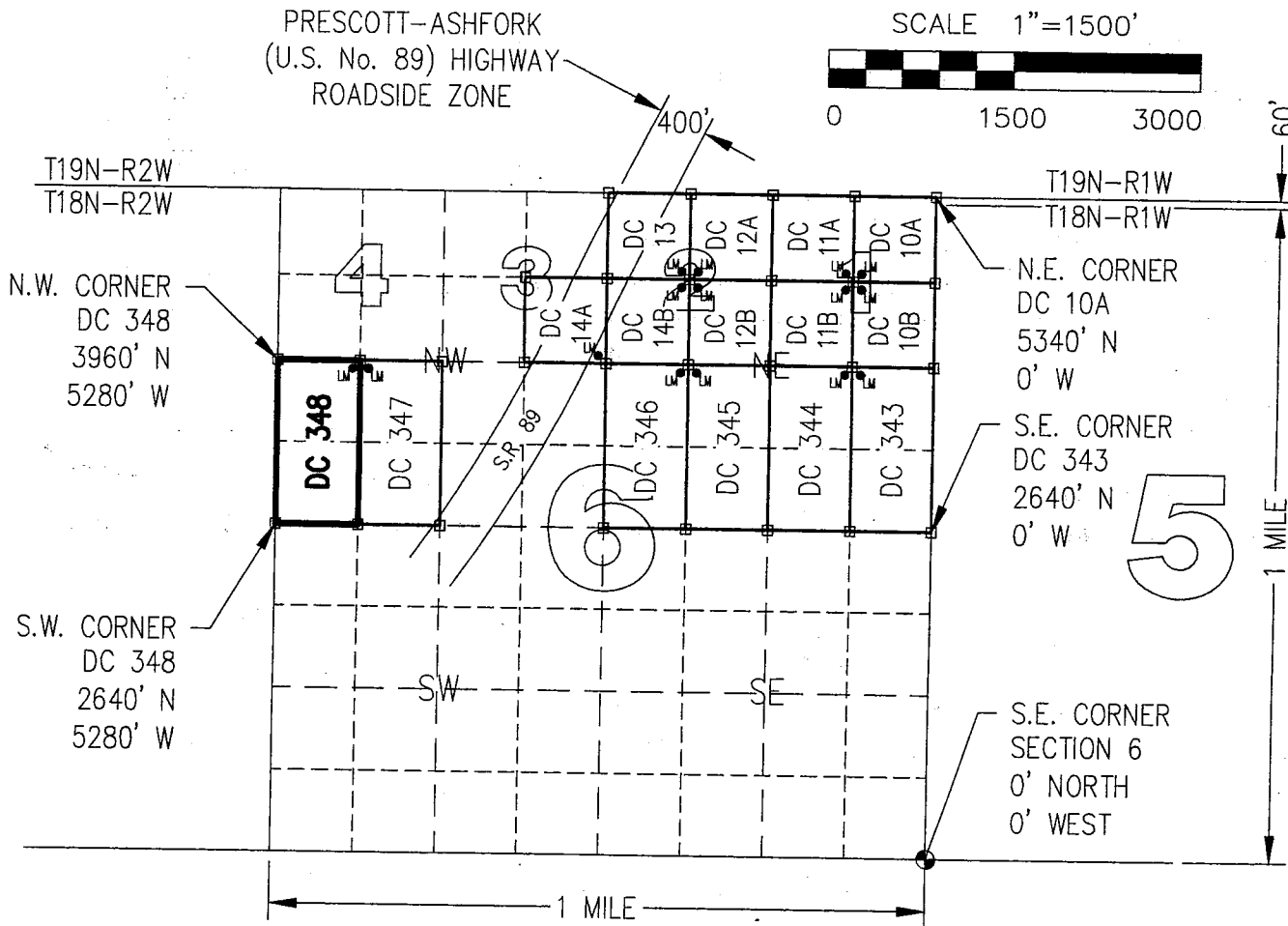
DC 10A, DC 10B, DC 11A, DC 11B, DC 12A, DC 12B, DC 13,

DC 14B & DC 14A = 690' IN LENGTH & 660' IN WIDTH



PRESCOTT-ASHFORK
(U.S. No. 89) HIGHWAY
ROADSIDE ZONE

SCALE 1"=1500'



CLAIM ACREAGE = 20 +/- ACRES

TYPICAL CLAIM DETAIL

(NOT TO SCALE)

□ INDICATES CORNER OF PLACER CLAIM.
SET 2"x2"x5' WOODEN POST (TYPICAL).

LM • INDICATES LOCATION MONUMENT. SET 2"x2"x5' WOODEN
POST (INSIDE THE PLACER CLAIM) 4' by 4' FROM A
CORNER POST WITH A PLASTIC BOTTLE ATTACHED
CONTAINING THE LOCATION NOTICE (TYPICAL).

LOCATORS: DRAKE CEMENT, LLC
5745 N Scottsdale Rd, Suite B-110,
Scottsdale, AZ 85250

